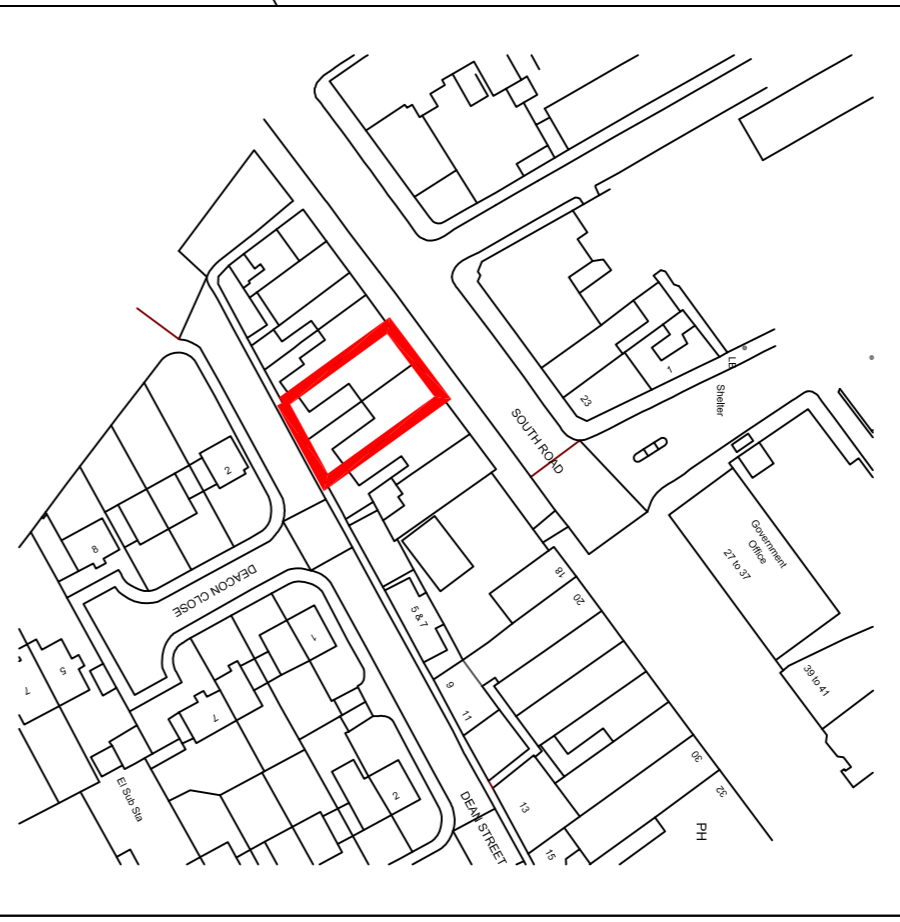
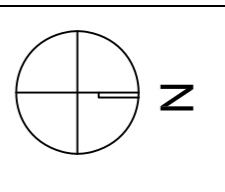
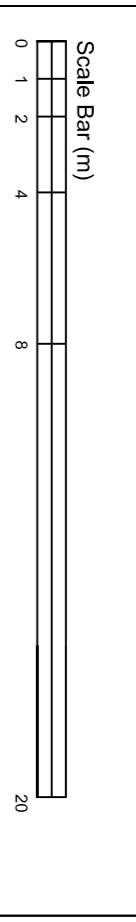


The use of this data by the recipient acts as an agreement of the following statements:
Do not use this data if you do not agree with any of the following statements:

All drawings are based upon site information supplied by third parties and as such their accuracy cannot be guaranteed. All features are approximate and subject to verification by a boundary/ geographical survey, statutory service enquiries and confirmation of the legal boundaries.

The contoured version of this drawing should be viewed in DWG or PDF format, not DWG or other formats. All prints of this drawing must be made in full colour.

Where this drawing has been based upon Ordnance Survey data, reproduction of this drawing in whole or in part is prohibited without the prior permission of Ordnance Survey. Do not scale the drawing. Use figured dimensions in all cases. Check all dimensions on site. Report any discrepancies in writing to Wymaker Ltd before proceeding.



Site Location Plan 1:1250

NOTE: This drawing is for the purpose of a planning application only. It is not to be used for any purpose other than which it is intended.



Suitability			
RIBA stage 3			
Project	Originator	Zone	Level
10-12 South Road	WMAK	00	00
Liteland			
Drawing	Site Plan	Existing	

Drawing			
Site Plan			
Existing			
Drawing Number	Originator	Zone	Level
SRD	WMAK	00	00
Project			
Project Number	Scale	at A3	Status
0280	1:200	S3	P2

