

The use of this data by the recipient acts as an agreement of the following statements.

Do not use this data if you do not agree with any of the following statements.

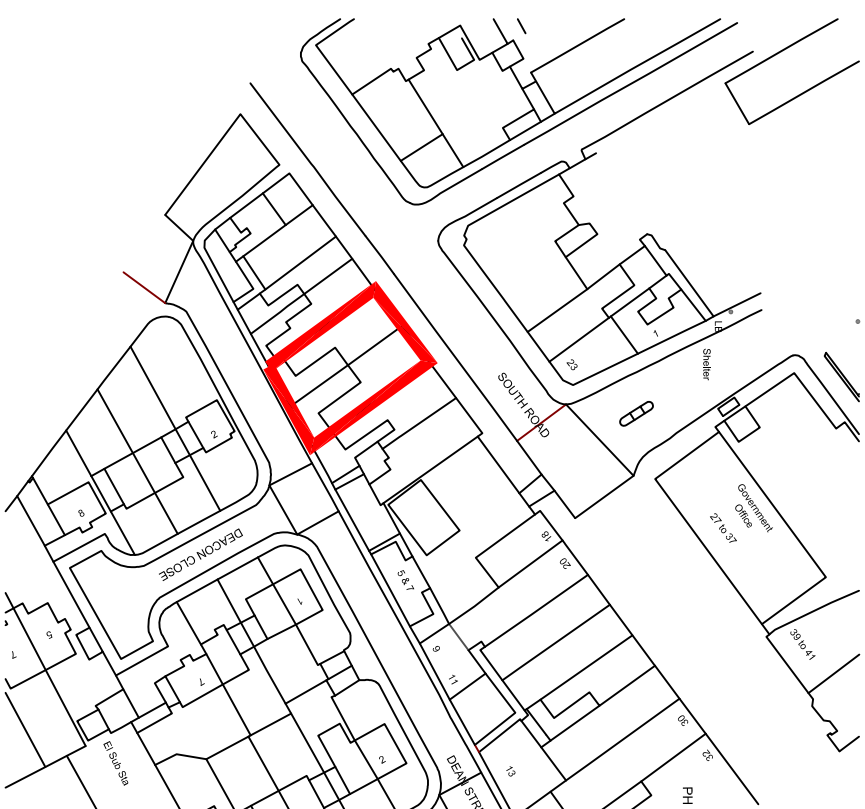
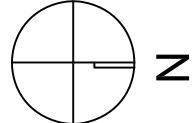
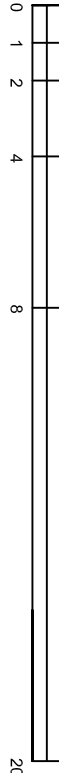
All drawings are based upon site information supplied by third parties and as such their accuracy cannot be guaranteed. All features are approximate and subject to verification by a professional survey. Boundary lines are approximate and subject to confirmation of the legal boundaries.

The controlled version of the drawing should be viewed in DWG or PDF format, not DWG or other formats. All prints of this drawing must be made in full colour.

Where this drawing has been based upon Ordnance Survey data, reproduction of this drawing in whole or in part is prohibited without the prior permission of Ordnance Survey.

Do not scale the drawing. Use figured dimensions in all cases. Check all dimensions on site. Report any discrepancies in writing to Weyhawk Ltd before proceeding.

Scale Bar (m)



Site Location Plan 1:1250

NOTE: This drawing is for the purpose of a planning application only. It is not to be used for any purpose other than which it is intended.



Site Plan

P2	Planning Issue	KES	JSB	24.02.24	
P1	Final Issue	KES	JSB	05.02.24	
Rev Description		Drawn	Checked	Date	
Suitability					
RIBA stage 3					
Project					
10-12 South Road					
Lithland					
Drawing					
Site Plan					
Proposed					
Drawing Number	Originator	Zone	Level	Type	Role
SRD	— WMK	— 00	— 00	— DR	— A
Project Number	Scale at A3	Status	Revision		
0260	1:200	S3	P2		
Weyhawk					