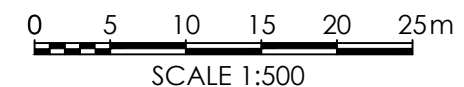


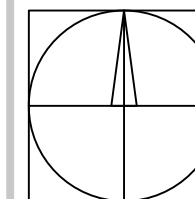
The Harris Group Ltd does not accept liability for any deviation to our drawings or specification. This Drawing is copyright and may not be reproduced in whole or part without written authority. Do not scale off this drawing.

Rev	Date	Description	Drawn	Chk'd
P1	06.02.24	FIRST ISSUE	JM	JK
P2	20.02.24	UPDATED TO COMMENTS	JM	JK
P3	15.03.24	SITE APPLICATION AREA UPDATED	JM	JK



AREA OF OWNERSHIP =
1.90 acre / 7,700sqm

SITE APPLICATION AREA =
61sqm



NORTH

THE HARRIS PARTNERSHIP ARCHITECTS

WAKEFIELD - T. 01924 291800
2 St John's North, Wakefield, WF1 3QA

MANCHESTER - T. 0161 2388555
Carvers Warehouse, 77 Dale Street, Manchester, M1 2HG

MILTON KEYNES - T. 01908 211 577
The Old Rectory, 79 High Street, Newport Pagnell, MK16 8AB

READING - T. 0118 950 7700
101 London Road, Reading, RG1 5BY

LONDON - T. 020 7409 1215
10 Gees Court, St Christopher's Place, London, W1U 1JJ

Client
ALDI STORES LTD.



Project Title
PROPOSED CO2 UPGRADE

**SHREWSBURY ROAD
OSWESTRY
SY11 2RT**




Drawing Title
PROPOSED SITE PLAN

Drawn	Checked	Scale @A3	Status	Date
JM	JK	1:500	SO	FEB 24

Drawing Status	Rev.	THP Project No
PRELIMINARY	P3	20106

Project No.	Originator	Volume	Level	Type	Role	Number
	THPM	XX	XX	DR	A	304

KEY

-  NEW SLAB
-  WORKS LOCATION
-  NEW PALISADE FENCE

PALISADE FENCE TO PLANTWORKS
3m HIGH: Scale 1:100

