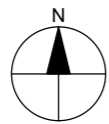
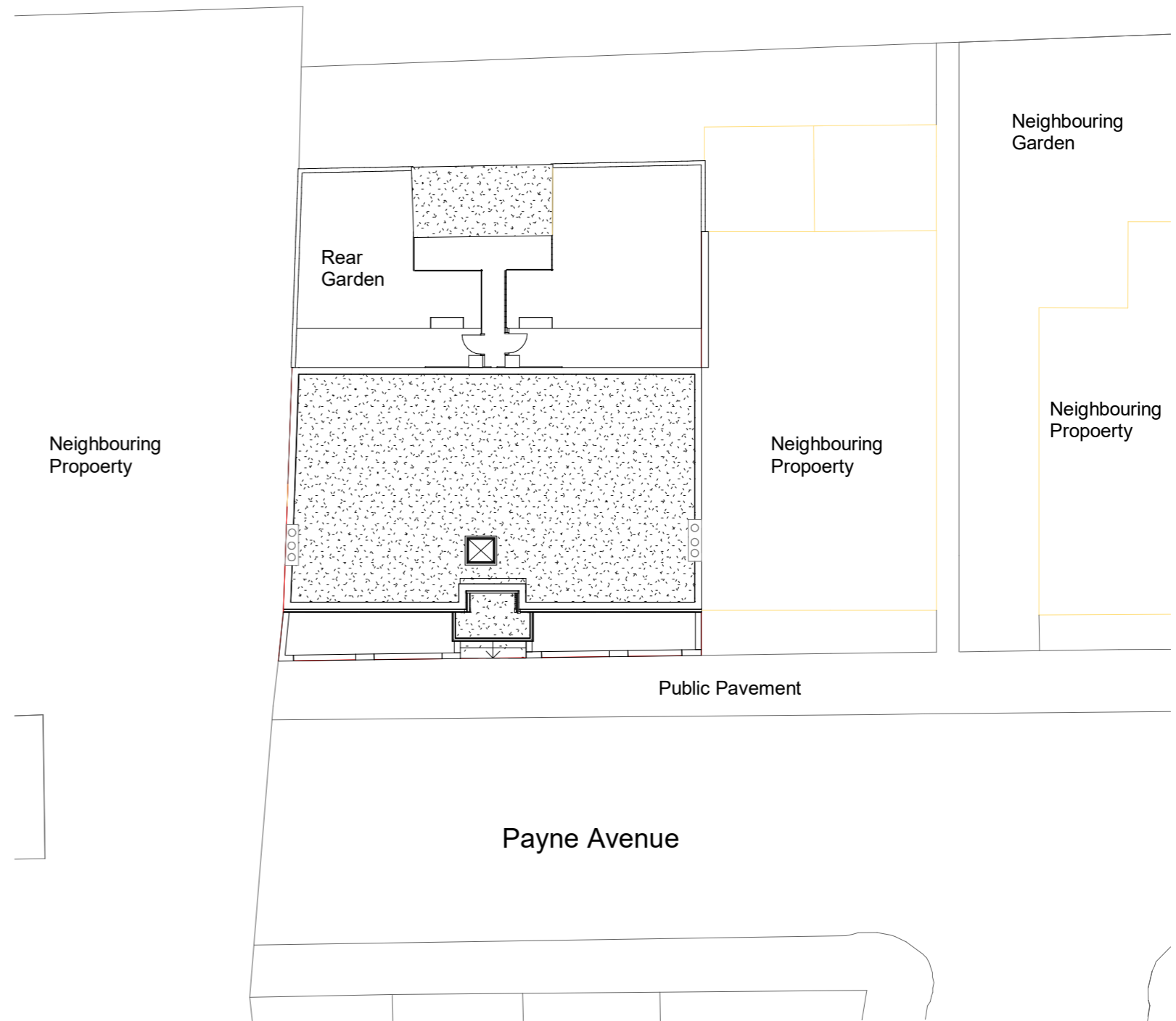


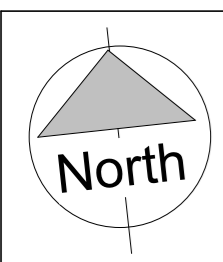
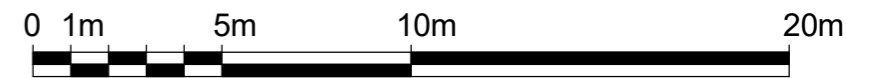
2 OS MAP
1 : 1250



Property Boundary



1 Location Plan
1 : 200



NOTES:
CONTRACTORS MUST VERIFY ALL DIMENSIONS AT THE SITE BEFORE COMENCING ANY WORK.
NO CONSTRUCTION WORK BEFORE BUILDING CONTROL APPROVEL AND STRUCTURAL ENGINEER CONFIRMATION.
ANY DISCREPANCIES TO BE REPORTED TO GRIDKUNE.
ALL DRAWINGS ARE TO BE READ IN CONJUNCTION WITH ALL RELEVANT DRAWINGS AND SPECIFICATIONS.

Rev	Description	Date

PROJECT TITLE Grange Court, 91 Payne Avenue, Hove, BN3 5HD		
Date 13/11/2020	Project number 3318	DRWAING NUMBER EX-L001

DRAWING TITLE Existing-OS MAP & Location Plan	
CLIENT Mr Freifeld	
Scale (@ A3) As indicated	Drawn by Niloufar

