


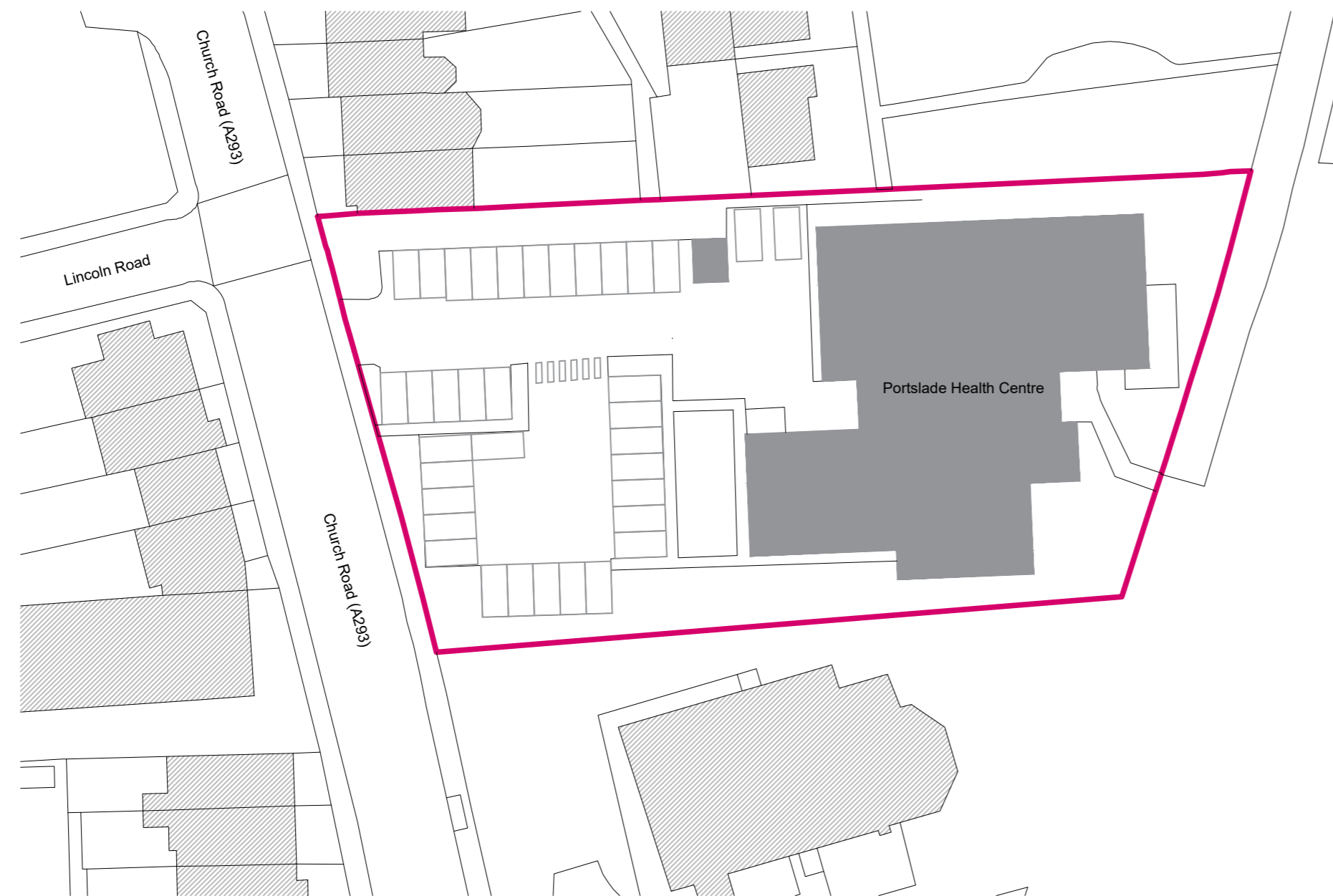
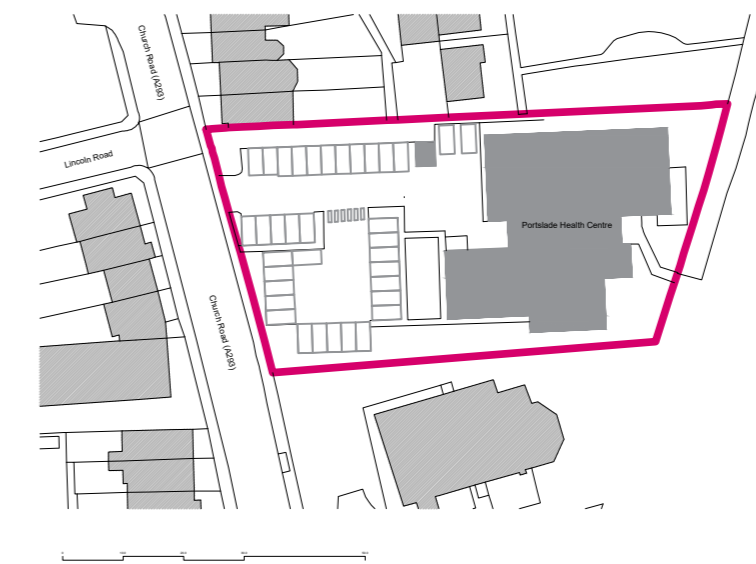


**LEGEND**

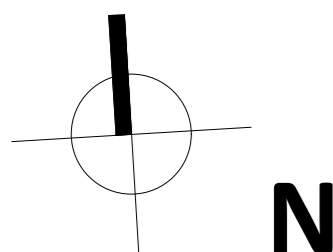
-  SITE BOUNDARY LINE
-  SUBJECT BUILDING
-  NEIGHBOURING BUILDINGS



**EXISTING BLOCK PLAN  
1:500 @ A2**



**EXISTING SITE LOCATION PLAN  
1:1250 @ A2**



H			
G			
F			
E			
D			
C			
B			
A	XXXXXXXXXXXXXXXXXXXXXXXXXXXX	INITIALS	XX.XX.XX
REVISION	DESCRIPTION	NAME	DATE

ESTATES & FACILITIES  
BRIGGS UNIT  
BRIGHTON GENERAL HOSPITAL  
ELM GROVE  
BRIGHTON  
BN EW



**PORTSLADE HEALTH CENTRE**  
EXISTING BLOCK & SITE LOCATION PLAN

Drawing status:  
**PLANNING**

Scheme No:  
**T4975**      Revision:  
**-**

Drawn by: **YM**      Date: **02/02/2024**      Scale: **As shown @ A2**      Checked by: **GP**      Sheet No: **EX01**