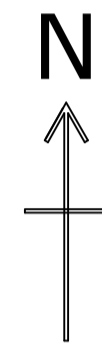


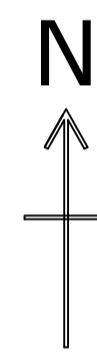
Contains Ordnance
 © Crown Copyright and database rights 2022 OS 100047474.
 Ref; 933425-607771-6c91073a-7e67-4b90-94c9-303f3a61c04c

Block Plan
 Scale: 1:500@A1

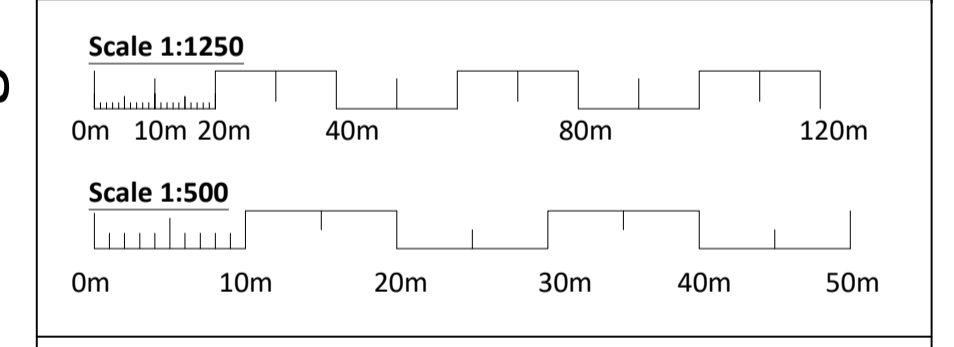
Contains Ordnance
 © Crown Copyright and database rights 2022 OS 100047474.
 Ref; 933425-607771-6c91073a-7e67-4b90-94c9-303f3a61c04c



Site Location Plan
 Scale: 1:1250@A1



Revision Number:	Revision Date:	Revision Description:	Issued by:
O2	17.11.2022	Per Planning Request	Dan Kearns
O1	25.10.2022	Per Planning Request	Dan Kearns
O	13.08.2021	Original - Planning Drawings	Dan Kearns



Copyright of FLH Design.
 All reasonable care and diligence has been taken in the accuracy & content of this drawing. FLH Design should be consulted prior to the re-use of this drawing.

FLH Architectural Design, 38, Villa Way, Wootton, Northamptonshire NN4 6JJ
 United Kingdom
 Telephone: 07946 644 755
 e-mail: FLHArchitecturalServices@gmail.com or dan_dare80@hotmail.com

Project Number:	A4130
Project Title:	Planning Application Dwg
Client(s):	Mr Wayne Piper
Project Issue Date:	18.07.2021
Drawn By:	DK
Checked By:	D. Kearns

Drawing Number:	A4130 - 02 - 02
Drawing Name:	Planning Application - Site Location & Block Plan
Sheet Print Stamp:	17.11.2022 18:25
Scale:	As indicated
Paper Size:	A1

Project Status: Planning Application Drawings