





















KEY:

-  Site boundary
-  Tarmac finish
-  Proposed permeable block paved finish
-  Proposed permeable paving 450x450 slabs
-  Proposed amenity grass - seeded
-  Walled gardens/turfed
-  Existing retaining walls
-  Proposed retaining walls
-  Proposed dry stone walls - max height 900mm
-  Proposed dry stone piers max height 1000mm
-  Proposed timber close boarded timber fence 1800mm high (detailed by others)
-  Proposed beech hedge (formal) see dwg 436_400 RevB softworks plan
-  Proposed ground cover planting
-  Proposed cycle sheds
-  Existing Trees
-  Proposed hedge (informal) see dwg 436_400 Rev B softworks plan
-  Proposed Trees see dwg 436_400 RevB softworks plan
-  Biodiversity enhancement corridor SEE 436_400 RevB softworks plan for further detail.
-  Informal footpath.
-  Woodland corridor interpretation boards.

SCALE BAR 1:200 @ A1:

REVISION	DATE	DESCRIPTION	DRAWN BY	APPRVD BY
A	28.04.20	Amended tree planting Addition of footpath	AR	AR

FOR PLANNING

PUDSEY ROAD, LEEDS

PROJECT
LANDSCAPE MASTERPLAN

DRAWING NAME
1:200@A1
SCALE
AUGUST 2019
DATE

436_100
DRAWING NUMBER
A
REVISION

AR DRAWN BY
AR CHECKED BY
AR APPROVED BY



GENERAL NOTES:

- Do not scale from this drawing.
- All levels, dimensions & setting out to be checked & agreed on site.
- All dimensions are in millimetres unless otherwise stated.
- This drawing must be read in conjunction with the relevant specification clauses & detailed drawings.
- This drawing is copyright protected & may not be reproduced in whole or part without written authority.

SITE LAYOUT

PUDSEY ROAD

