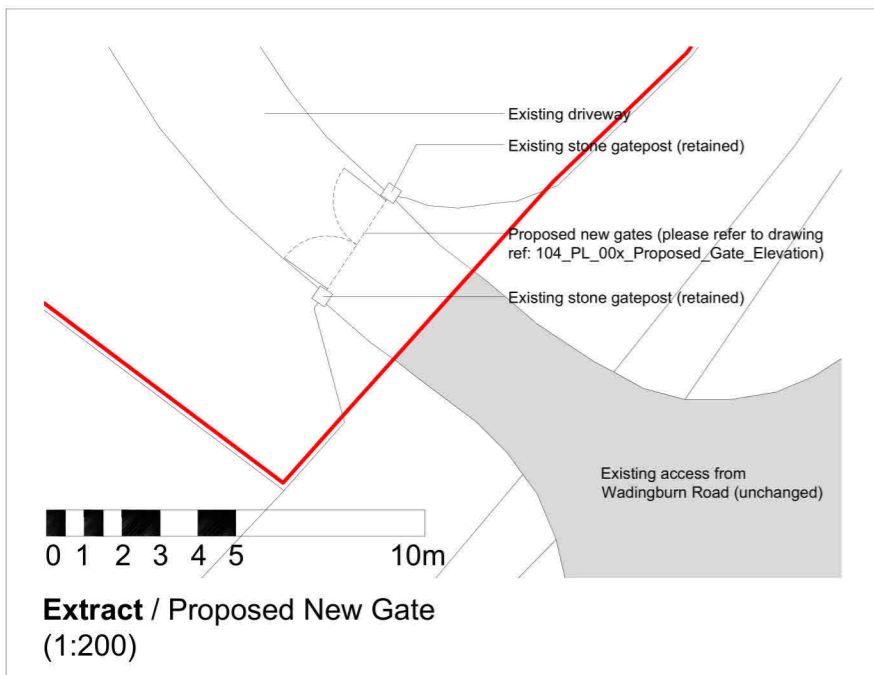
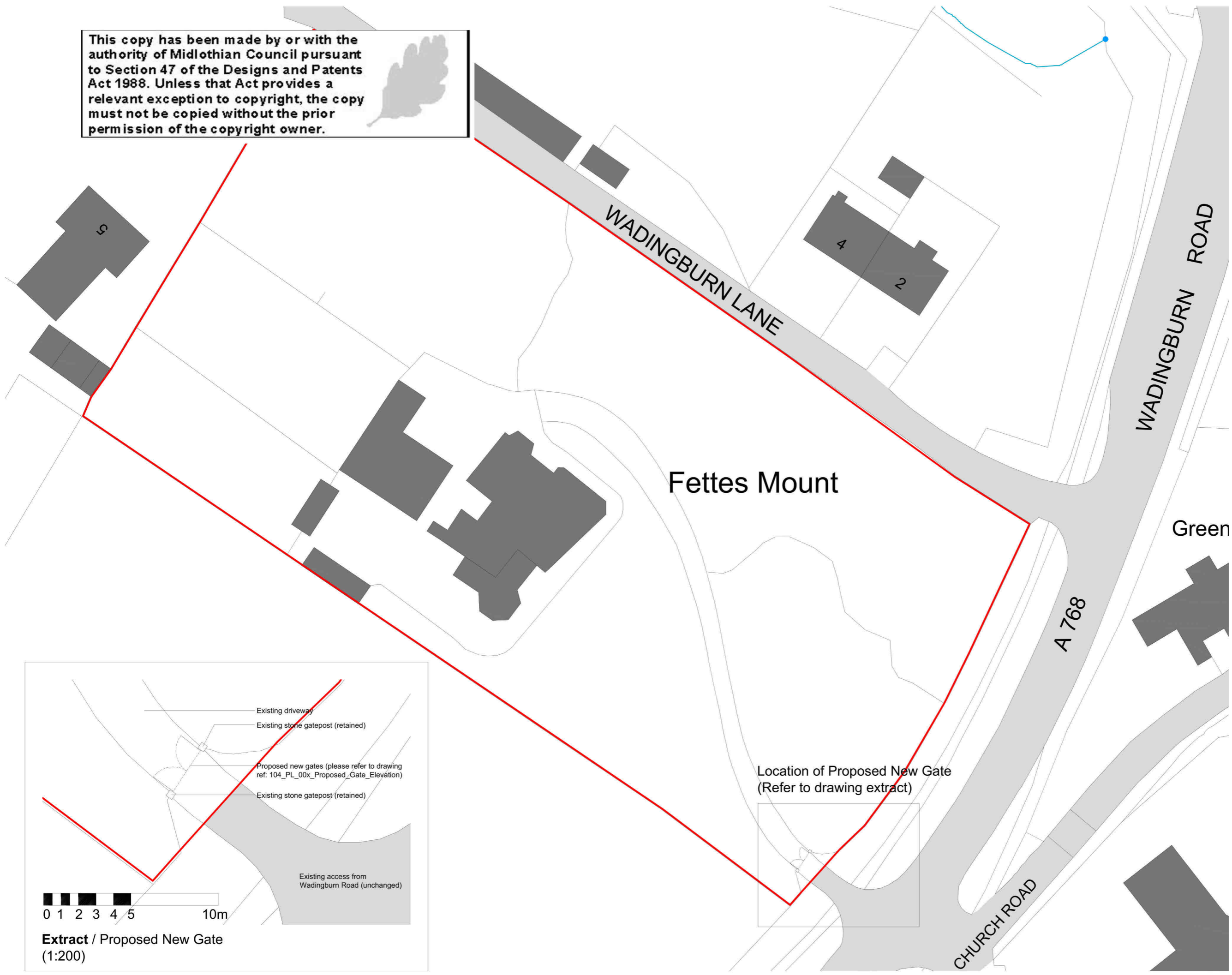
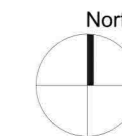



This copy has been made by or with the authority of Midlothian Council pursuant to Section 47 of the Designs and Patents Act 1988. Unless that Act provides a relevant exception to copyright, the copy must not be copied without the prior permission of the copyright owner.



The use of this data by the recipient acts as an agreement of the following statements. Do not use this data if you do not agree with any of the following statements:-  
Only scale for Planning purposes. Use figured dimensions in all cases. Check all dimensions on site. Report any discrepancies in writing to the author of this drawing before proceeding.



Location of Proposed New Gate (Refer to drawing extract)

Amendment					
Status					
Planning					
Project					
<b>Fettes Mount</b>					
Wadingburn Road					
Lasswade					
Drawing					
Proposed Site Plan					
Drawing No.					
Project ID	Originator	Level	Type	Role	Number
-	-	-	-	-	PL_002
Project					
Scale at A3	Drawn By	Status	Revision		
104	1:500	JB	-		