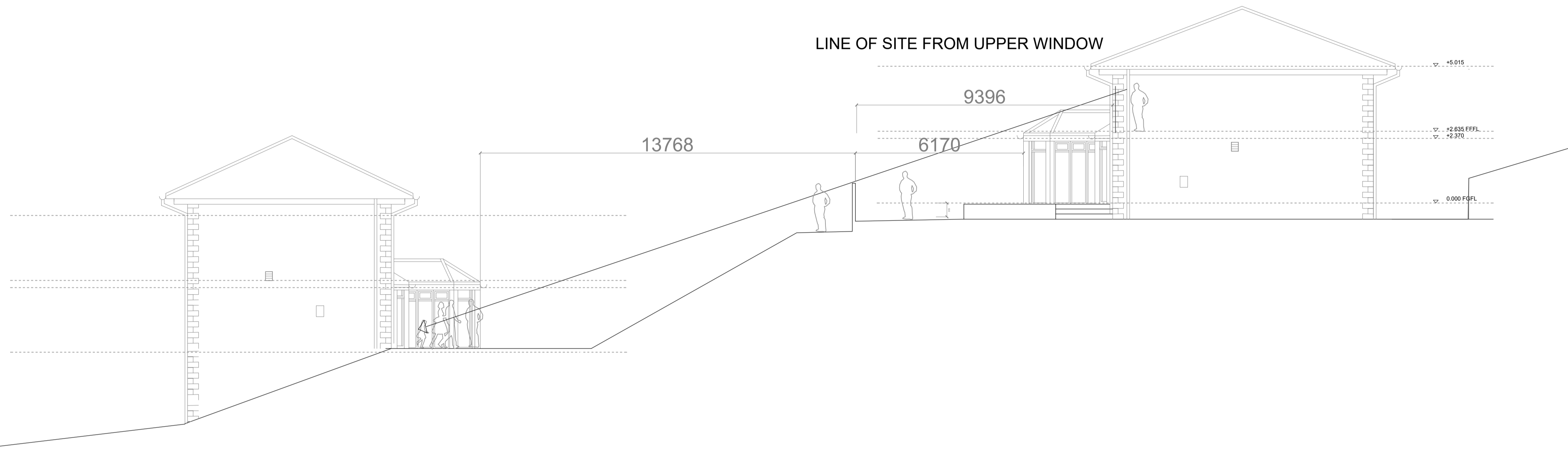
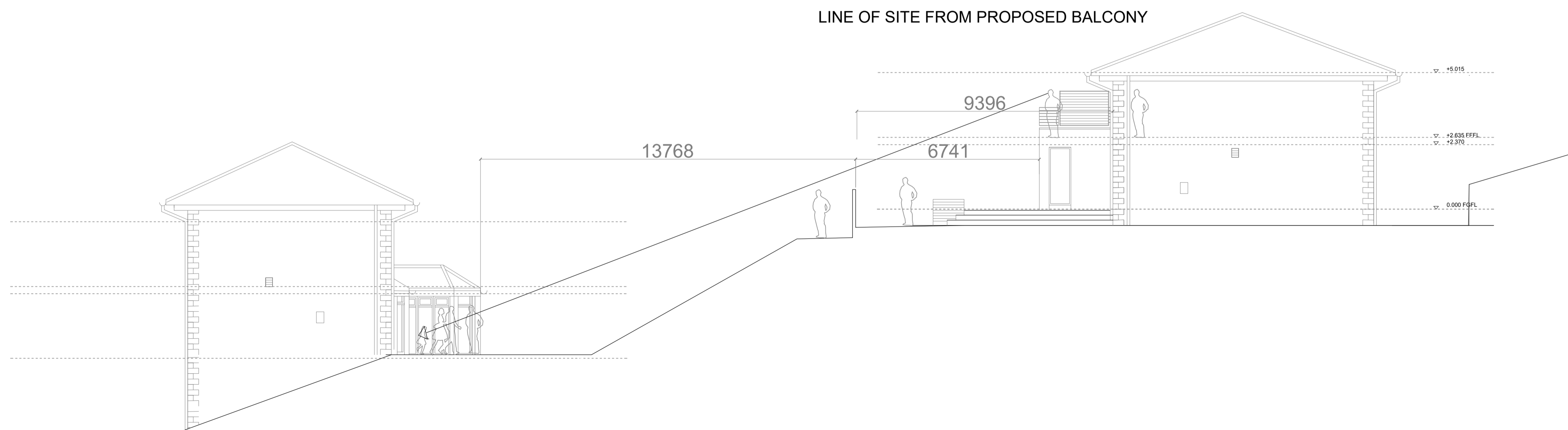


1. AXN Architecture have no responsibility for any use made of this document other than for which it was prepared.
2. All dimensions to be checked on site.
3. Do not scale from this drawing.
4. Any drawing errors or divergences should be brought to the attention of the originator of the drawing. If in doubt, ask.

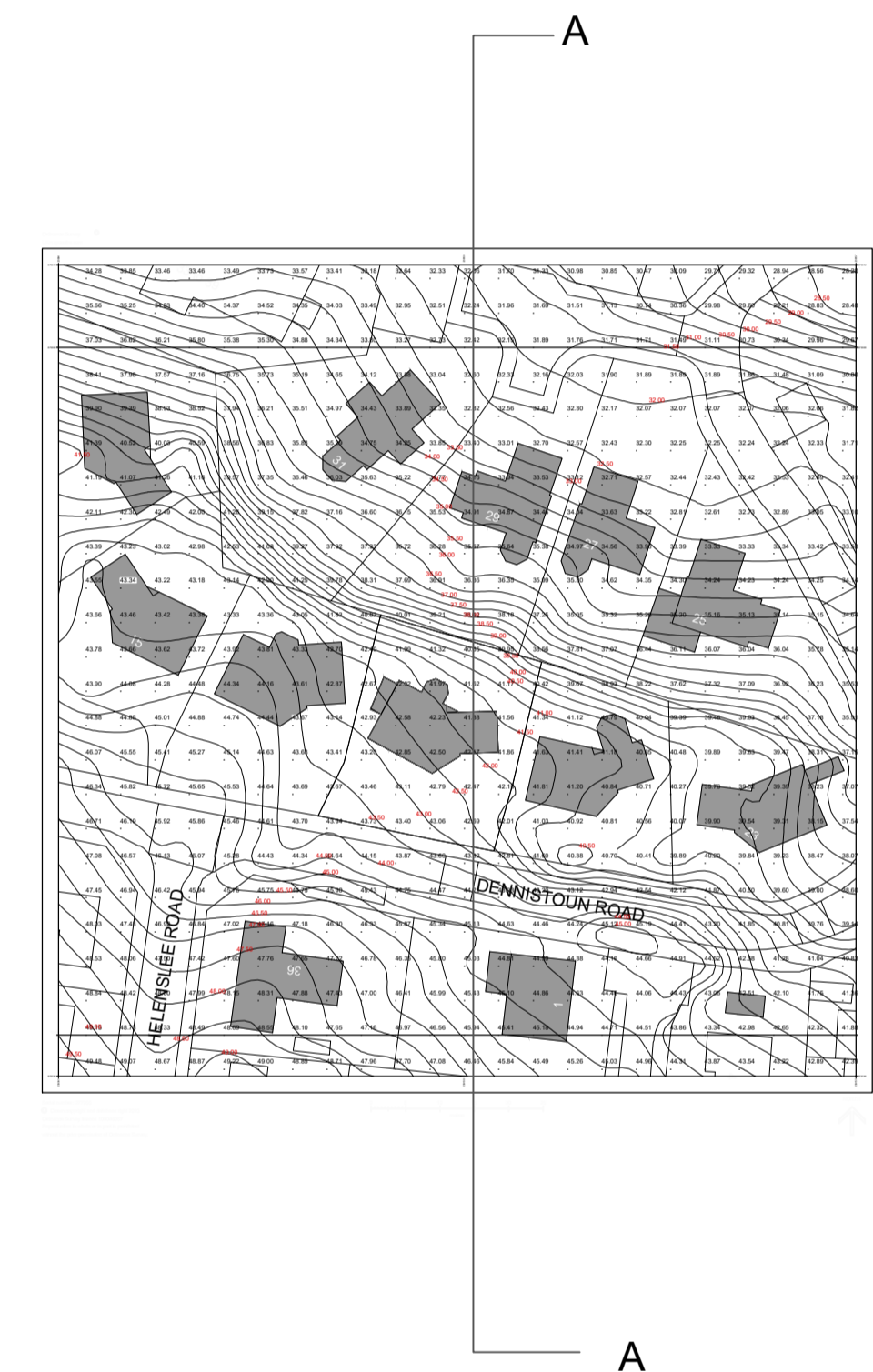
Rev:	Date:	Drawn/ App.	Description



SECTION A-A EXISTING SITE LEVELS / ELEVATION@1:100



SECTION A-A PROPOSED SITE LEVELS / ELEVATION@1:100



SITE LEVELS / COUNTOURS AT 500MM PROVIDED BY OS MAPPING DATA



Job Title: PART DEMOLITION AND REAR EXTENSION AT 19 DENNISTOUN ROAD, LANGBANK		
Drawn by: VP	Project No.:	23003
Controlled by: CB	Scale:	V
Approved by:	Date:	2023.12.12
Drawing No. 03	Revision	
EXISTING AND PROPOSED SITE SECTION drawings		



AXN ARCHITECTURE
20 Middlepeny Road,
Langbank,
PA14 6XB
info@AXNArchitecture.co.uk
www.axnarchitecture.co.uk