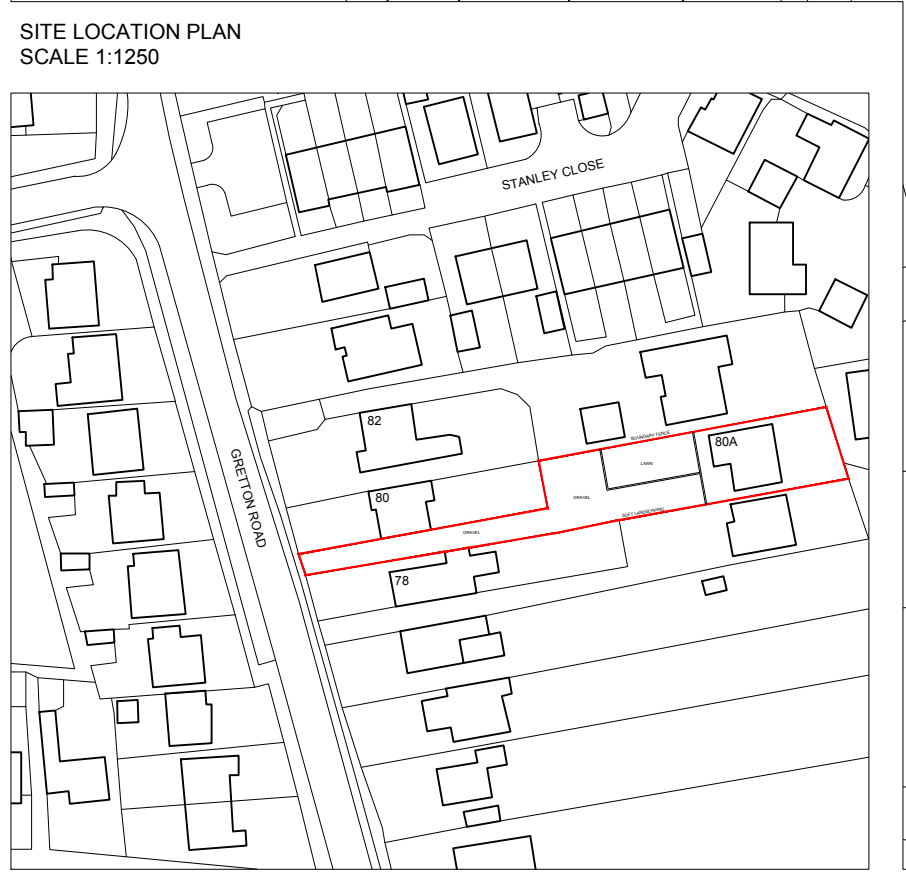
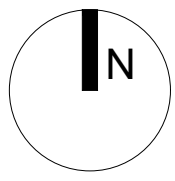


SITE BLOCK PLAN  
SCALE 1:500



SITE LOCATION PLAN  
SCALE 1:1250

Rev.No	DATE	REV. NOTE
01	25/03/24	plan annotated
CAD REF		



**NOTES:**

THIS DRAWING IS INDICATIVE ONLY AND MUST NOT BE RELIED UPON FOR CONSTRUCTION UNLESS THE DRAWING IS NAMED AS 'CONSTRUCTION'.

ALL DIMENSIONS TO BE CHECKED AND VERIFIED, WITH ANY DISCREPANCIES REPORTED TO THE PLAN HUB.

THIS DRAWING REMAINS THE PROPERTY OF THE PLAN HUB AND MUST NOT BE COPIED OR REPRODUCED WITHOUT PRIOR WRITTEN PERMISSION.

Project Title

**New Garage**

Drawing title

**Existing Site Plan**

Client

**STEVE WILKINSON**

Client address

**80A GRETTON ROAD, CHELTENHAM  
GLOUCESTERSHIRE, GL54 5EL**

Drawn By	Designed By
NB	NB
Checked By	Approved By

Drawing No	Revision No
011	01

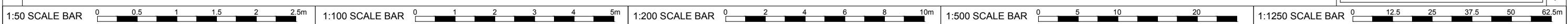
Compass	Date	Scale
	04-11-23	1:500; 1:1250
	Status:	Sheet size:
	Consultation	A3

HEAD OFFICE :

**THE PLAN HUB**  
Suite 6, 272 London Road,  
Wallington, Surrey, SM6 7DJ

Phone : 0203 603 1599 E-mail : info@theplanhub.co.uk

THIS DRAWING IS A COPYRIGHT OF THE PLAN HUB AND MUST NOT BE DUPLICATED OR REPRODUCED WITHOUT PERMISSION FROM THE COMPANY.



10/13/2020