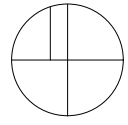
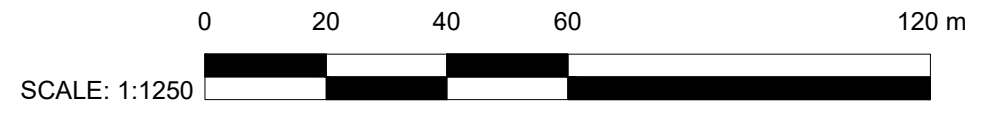


Legend

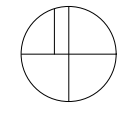
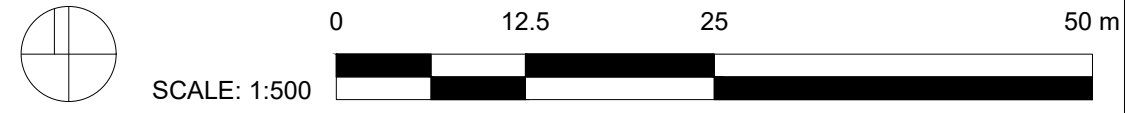
- Application site boundary
- Additional land ownership



01 SITE O.S. LOCATION PLAN
Scale: 1:1250 @ A3



02 SITE BLOCK PLAN
Scale: 1:500 @ A3



REVISION HISTORY		
REV	DATE	COMMENT
-	01.02.2024	ISSUED FOR PLANNING

© COPYRIGHT. THE COPYRIGHT IN THIS DRAWING IS VESTED IN DEL RENZIO & DEL RENZIO AND NO LICENSE OR ASSIGNMENT OF ANY KIND HAS BEEN, OR IS, GRANTED TO ANY THIRD PARTY WHETHER BY PROVISION OF COPIES OR ORIGINALS OR OTHERWISE UNLESS AGREED IN WRITING.

Ordnance Survey © 2019 | Licence No: 82267

del Renzio & del Renzio

DEL RENZIO & DEL RENZIO LLP
Architectural Design & Planning

A. 12-14 Cliff Street, Ramsgate, Kent, CT11 9HS
E. post@delrenzio.com
T. 01843 446210
W. www.delrenzio.com

Site Address:
14-15 Spencer Square, Ramsgate

Drawing Title:
EXISTING O.S. SITE LOCATION AND BLOCK PLAN

Db: IdR	Cb: -	Date: 01.02.2024
Scale: As stated	Status: For Planning Purposes	
Drawing Number: 558-LOC-001		Rev: -