

DRAWING TO BE READ IN CONJUNCTION  
WITH JOHN GRIMES PARTNERSHIP  
DOCUMENTATION

THIS DRAWING IS COPYRIGHT  
Contractors and Consultants must check all dimensions on site.  
Any discrepancies to be reported to Laurence Associates before  
work proceeds. This drawing shall be used only for the purpose  
intended.  
PLEASE DO NOT SCALE FOR CONSTRUCTION PURPOSES.

Notes:

Rev.	Description	Drawn	Date
A	Amendments to planning drawings	JE	31/07/2023
B	Amendments to planning drawings	JE	01/08/2023
C	Amendments to planning drawings	JE	09/02/2024
D	Title block amended	JE	08/03/2024



planning | architecture | landscape

t: +44 (0) 1872 225 259 Truro Office  
t: +44 (0) 1579 340 900 Liskeard Office

e: hello@laurenceassociates.co.uk  
w: www.laurenceassociates.co.uk

Project Title:  
PROPOSED AMENDMENT TO PA20/11484 WITH  
SPECIFIC REGARD TO CLIFF STABILISATION  
WORKS, ALTERNATIVE SURFACE WATER  
DRAINAGE PROPOSAL AND EXTENDING THE  
SIZE OF THE EXTERNAL STORE

THE CHALET  
FORE STREET  
PORT ISAAC

Client:  
MR MARK STAMP

Drawing Title:  
PROPOSED SITE PLAN - CLIFF  
STABILISATION WORKS

Scale:  
1:200@A3

Drawn:  
JR

Date:  
12/23

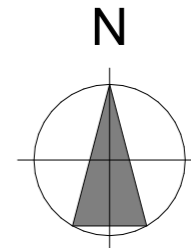
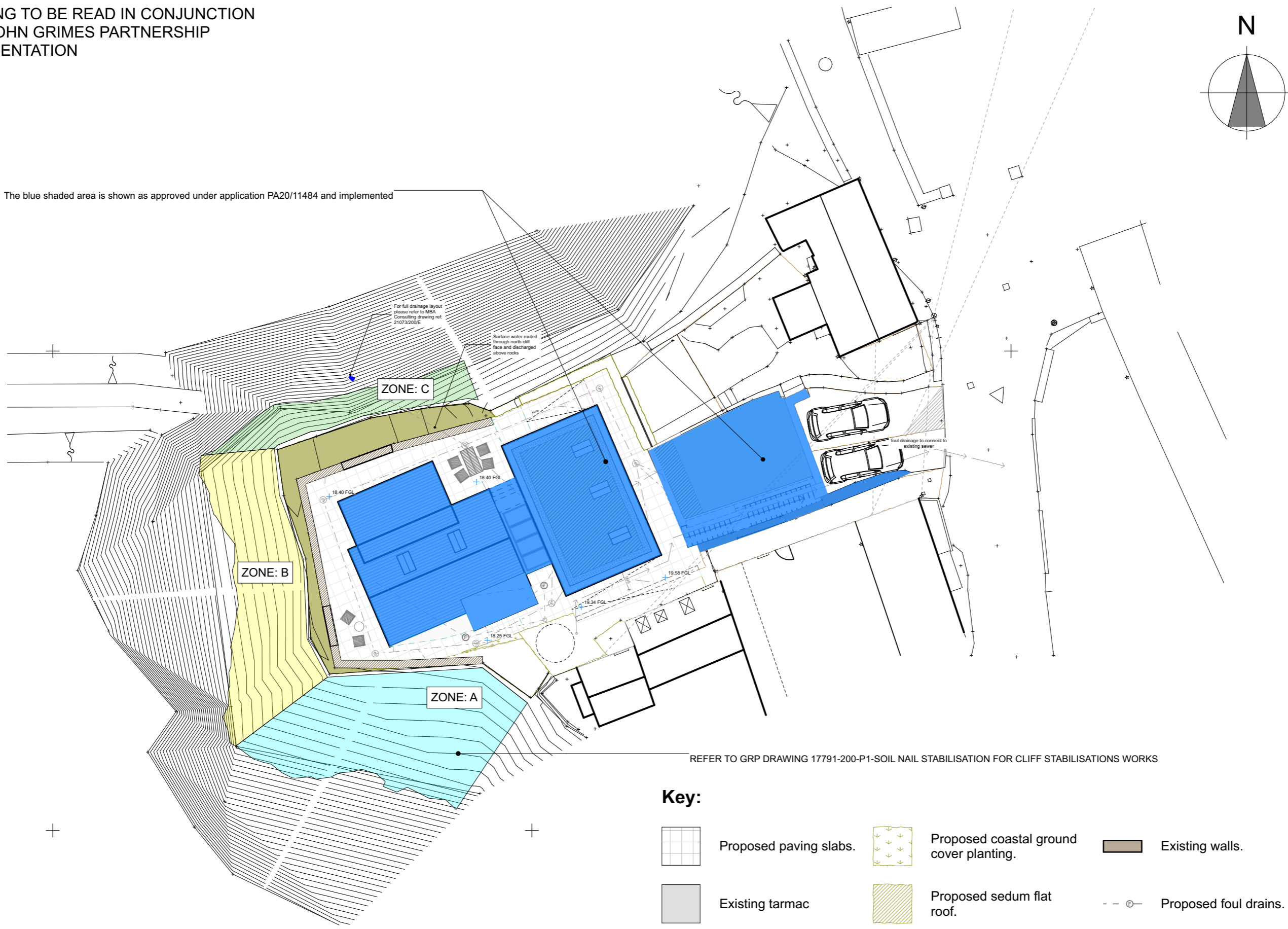
Checked:  
BC

Drawing No:  
19245-PL-00-04


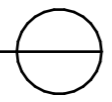
Rev:  
D

**PLANNING**











The blue shaded area is shown as approved under application PA20/11484 and implemented



**PROPOSED CLIFF STABILISATION PLAN**  
**1:200**

**Key:**

	Proposed paving slabs.		Proposed coastal ground cover planting.		Existing walls.
	Existing tarmac		Proposed sedum flat roof.		Proposed foul drains.
	Existing coastal ground cover planting.		Proposed gravelled areas.		Proposed storm drains.
	Existing Grass				