



APPENDIX 5.6.6

WINDOW MAPS

Royal Arsenal Riverside

27 February 2024

GIA No: **19164**

PROJECT DATA:

Client **Berkeley**
Architect **PRP Architects**
Project Title **Royal Arsenal Riverside**
Project Number **19164**

REPORT DATA:

Report Title **Window Maps**
Appendix **Appendix 5.6.6**
Dated **27 February 2024**
Prepared by **LT**
Checked by **CT/GLE**
Type **Final**

\\ldnsrvfile\Proformas\Rights of Light\TEMPLATES & PROCESSES

DISCLAIMER:

N.B This report has been prepared for Berkeley by GIA as their appointed Daylight & Sunlight consultants. This report is intended solely for Berkeley and may contain confidential information. No part or whole of its contents may be disclosed to or relied upon by any Third Parties without the express written consent of GIA. It is accurate as at the time of publication and based upon the information we have been provided with as set out in the report. It does not take into account changes that have taken place since the report was written nor does it take into account private information on internal layouts and room uses of adjoining properties unless this information is publicly available. layouts and room uses of adjoining properties unless this information is publicly available.



© Crown copyright and database rights 2018.
OS 100047514


INTENTIONALLY BLANK PAGE


USER TIP:
Return to the contents
list from any page by
clicking on the GIA logo.




APPENDIX 01
WINDOW MAPS

1 MACBEAN STREET






2 DUKE OF WELLINGTON AVENUE






5 NEW WARREN






5 NEW WARREN






6 BRIGARDIER WALK



Pr:19164 Rel:3 Is:1





6 BRIGARDIER WALK






7 NEW WARREN LANE







7 NEW WARREN LANE






91 BERESFORD STREET











92 BERESFORD STREET




Pr19164 Rel13 Isr1



BUILDING 40 PLUMSTEAD ROAD





W10
F02
R1

W9
F02
R1

W8
F02
R1

W5
F02


W17
F01
R1

W16
F01


W15
F01

W14
F01


DEVERAUX HOUSE



Pr:19164 Rel:3 Is:1



DEVERAUX HOUSE




Pr:19164 Reli3 Is:1

[#3 - PROJECT/SITE TITLE] ([#4 - ?????])


DAYLIGHT AND SHADING ANALYSIS: IMPACT ON NEIGHBOURING PROPERTIES APPENDICES



HAMPTON APARTMENTS





Pr:19164 Rel:3 Is:1



W9 F15 R4	W9 F14 R2	W8 F13	W8 F12	W8 F11	W8 F10	W8 F09 R1	W8 F08 R2	F07 R5	W9 F06 R3	F05 R5	F04 R5	F03 R5	F02 R5	F01 R4
W10 F15 R5	W10 F14 R2	W9 F13	W9 F12	W9 F11	W9 F10	W9 F09 R1	W9 F08 R2	F07 R5	W10 F06 R5	F05 R5	F04 R5	F03 R5	F02 R5	F01 R4


HAMPTON APARTMENTS






W3 F17 R1	W2 F17 R1	W1 F17 R1	W3 F16 R1	W2 F16 R1	W1 F16 R1	W3 F15 R1	W2 F15 R1	W1 F15 R1	W3 F14 R1	W2 F14 R1	W1 F14 R1	W3 F13 R1	W2 F13 R1	W1 F13 R1	W3 F12 R1	W2 F12 R1	W1 F12 R1	W3 F11 R1	W2 F11 R1	W1 F11 R1	W3 F10 R1	W2 F10 R1	W1 F10 R1	W3 F09 R1	W2 F09 R1	W1 F09 R1	W3 F08 R1	W2 F08 R1	W1 F08 R1	W3 F07 R1	W2 F07 R1	W1 F07 R1	W3 F06 R1	W2 F06 R1	W1 F06 R1	W3 F05 R1	W2 F05 R1	W1 F05 R1	W3 F04 R1	W2 F04 R1	W1 F04 R1	W3 F03 R1	W2 F03 R1	W1 F03 R1	W3 F02 R1	W2 F02 R1	W1 F02 R1	W3 F01 R1	W2 F01 R1	W1 F01 R1	W3 F00 R2	W2 F00 R2	W1 F00 R2
-----------------	-----------------	-----------------	-----------------	-----------------	-----------------	-----------------	-----------------	-----------------	-----------------	-----------------	-----------------	-----------------	-----------------	-----------------	-----------------	-----------------	-----------------	-----------------	-----------------	-----------------	-----------------	-----------------	-----------------	-----------------	-----------------	-----------------	-----------------	-----------------	-----------------	-----------------	-----------------	-----------------	-----------------	-----------------	-----------------	-----------------	-----------------	-----------------	-----------------	-----------------	-----------------	-----------------	-----------------	-----------------	-----------------	-----------------	-----------------	-----------------	-----------------	-----------------	-----------------	-----------------	-----------------


JUDDE HOUSE



Pr19164_Reli3_Is:1





RIVERSIDE HOUSE







RIVERSIDE HOUSE





RIVERSIDE HOUSE





W21
F13
R8

W22
F13
R8

W23
F13
R8

W24
F13
R8

W21
F12
R8

W22
F12
R8

W23
F12
R8

W24
F12
R8

W21
F11
R8

W22
F11
R8

W23
F11
R8

W24
F11
R8

W21
F10
R8

W22
F10
R8

W23
F10
R8

W24
F10
R8

W21
F09
R8

W22
F09
R8

W23
F09
R8

W24
F09
R8

W21
F08
R8

W22
F08
R8

W23
F08
R8

W24
F08
R8

W21
F07
R8

W22
F07
R8

W23
F07
R8

W24
F07
R8

W21
F06
R8

W22
F06
R8

W23
F06
R8

W24
F06
R8

W21
F05
R8

W22
F05
R8

W23
F05
R8

W24
F05
R8

W63
F04
R24

W64
F04
R24

W65
F04
R24

W66
F04
R24

W63
F03
R24

W64
F03
R24

W65
F03
R24

W66
F03
R24

W63
F02
R24

W64
F02
R24

W65
F02
R24

W66
F02
R24

W71
F01
R26

W72
F01
R26

W73
F01
R26

W74
F01
R26

W52
F00
R23

W53
F00
R23


W54
F00
R23

W55
F00
R23

THUNDERER WALK



Prj19164 Rel13 Isr1



THUNDERER WALK



Pr:19164 Rel:3 Is:1

INTENTIONALLY BLANK PAGE