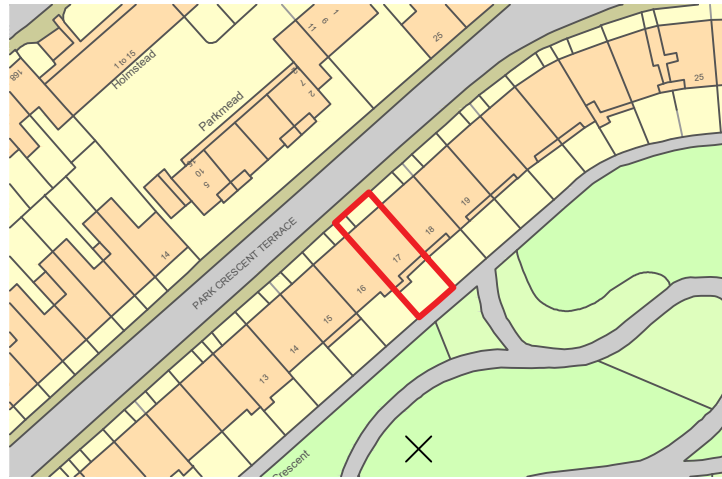
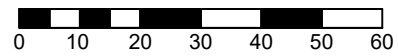


Please note: These are planning drawings not construction drawings and should be treated as such.




OS MAP - SCALE 1:1250

Scale in Metres

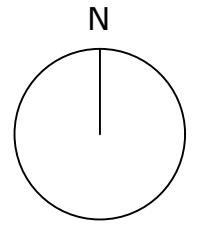


OS MAP - SCALE 1:500

Scale in Metres



Mapping contents © Crown copyright and database rights 2022 Ordnance Survey 100035207



EDWSArchitects

26 Millers Road Brighton BN1 5NQ M 07979532275
Ewan@EDWSArchitects.co.uk www.edwsarchitects.co.uk

J O B	CHECKED
Flat 3 17 Park Crescent Brighton BN2 3HA	PT
	DRAWN
	ES
CLIENT	DATE
Ms Alexander	24.01.24
	SCALE
	1:500 @ A3
DRAWING	REVISION
Site / Block Plan	A
	NUMBER
	7173/001

THIS DRAWING IS COPYRIGHT ©