







- Key:**
-  Site Boundary
 -  Study Area (0.5, 1, 1.5, 2km)
 -  Conservation Areas
 - 1. Central
 - 2. Park
 - 3. Woodlands
 -  Gardens and Designed Landscapes
 - 1. Kelvingrove Park
 - 2. Glasgow Necropolis
 -  Scheduled Ancient Monuments
 - 1. Forth and Clyde Canal: Glasgow Branch
 - 2. Forth and Clyde Canal: Port Dundas canal basin, Glasgow
 - 3. Glasgow, remains of Bell's Pottery, Kyle Street
 - 4. Glasgow Cathedral, precinct and graveyard
 - 5. North Woodside Flint Mills, Garriochmill Road, North Kelvin
 -  Viewpoint Locations
 - 1. Pedestrian route linking New City Road to Braid Park beside M8 Motorway
 - 2. St Georges Road, Charing Cross
 - 3. Blythswood Square, Blythswood Street
 - 4. Garscube Road
 - 5. Sighthill Circus
 - 6. Junction of Craighall Road and Borron Street
 - 7. South eastern corner of Dobbie's Loan and Kyle Street
 - 8. Spiers Wharf, beside Speaker Martin's Loch
 - 9. Spiers Wharf, north



HarrisonStevens +
landscape architecture
urban design

New Rotterdam Wharf

Figure 1.1.1
Townscape Designations and
Viewpoint Location Plan

February 2024

LOCATION: Scottish Opera 002-Viewpoints and Designations.dwg

SCALE 1:4,000 @ A3
0 100 200m