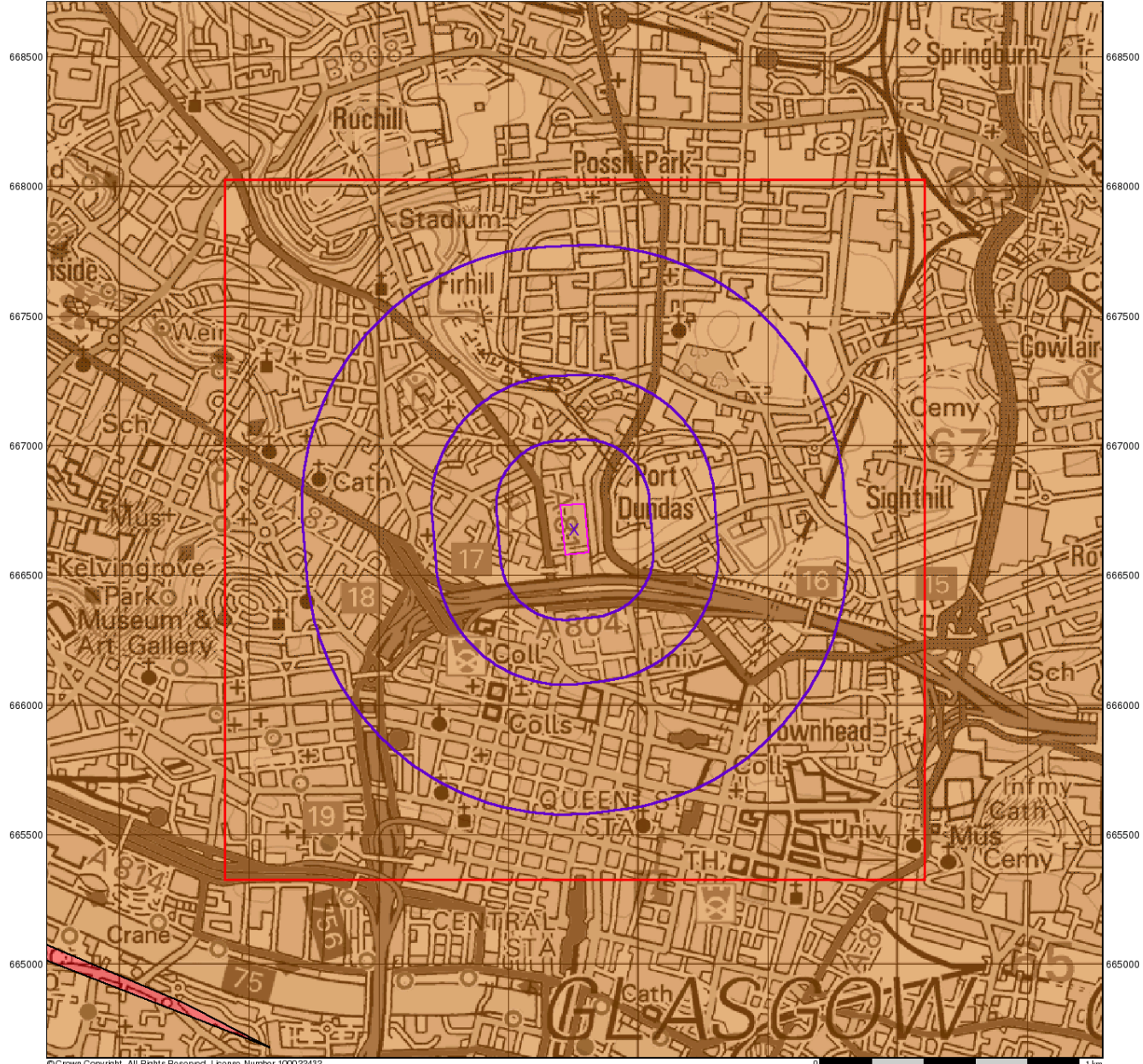


Appendix C

Envirocheck Report (With Historical Ordnance Survey Maps)

257000 257500 258000 258500 259000 259500 260000 260500



© Crown Copyright. All Rights Reserved. License Number 100022432.



Groundwater Vulnerability

General

- Specified Site
- Specified Buffer(s)
- X Bearing Reference Point
- Slice
- B Map ID

Agency and Hydrological

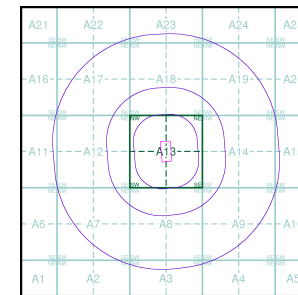
Geological Classes

- Highly Permeable
- Moderately Permeable
- Weakly Permeable
- Water or Sea
- Drift Deposit

Soil Classes

- High
- Intermediate
- Low

Site Sensitivity Context Map - Slice A



Order Details

Order Number: 316862580_1_1
 Customer Ref: p22-271
 National Grid Reference: 258750, 666680
 Slice: A
 Site Area (Ha): 1.72
 Search Buffer (m): 1000

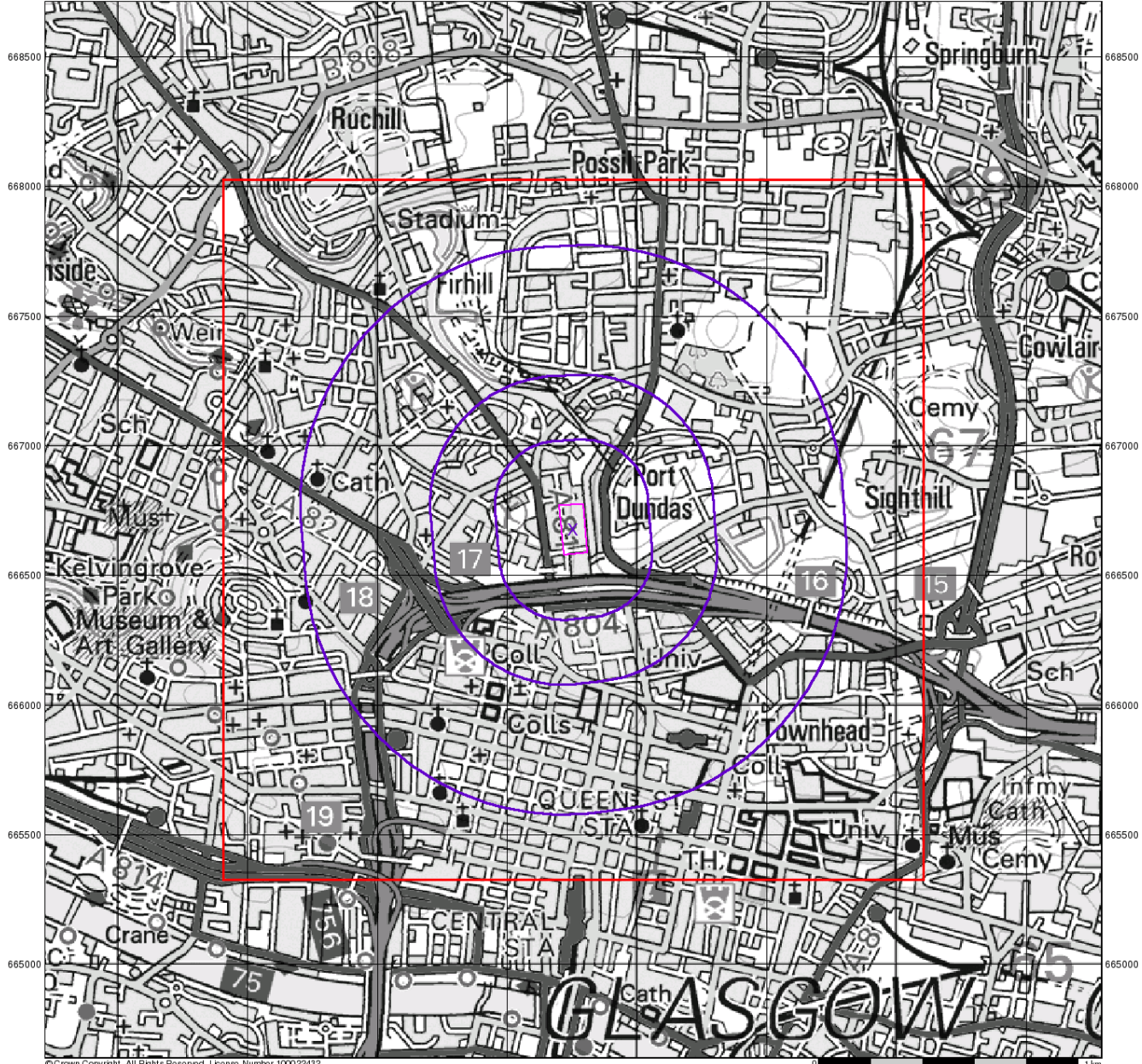
Site Details

Scottish Opera Technical Centre, 40, Edington Street, GLASGOW, G4 9RD



Tel: 0844 844 9952
 Fax: 0844 844 9951
 Web: www.envirocheck.co.uk

257000 257500 258000 258500 259000 259500 260000 260500



© Crown Copyright. All Rights Reserved. License Number 100022432.



Source Protection Zones

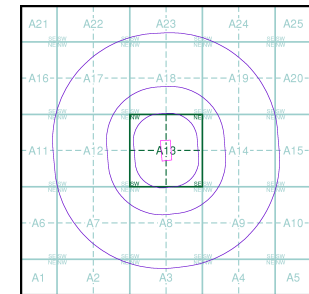
General

- ◊ Specified Site
- Specified Buffer(s)
- ✕ Bearing Reference Point
- Slice
- B Map ID

Agency and Hydrological

- Inner zone (Zone 1)
- Inner zone - subsurface activity only (Zone 1c)
- Outer zone (Zone 2)
- Outer zone - subsurface activity only (Zone 2c)
- Total catchment (Zone 3)
- Total catchment - subsurface activity only (Zone 3c)
- Special interest (Zone 4)

Site Sensitivity Context Map - Slice A



Order Details

Order Number: 316862580_1_1
 Customer Ref: p22-271
 National Grid Reference: 258750, 666680
 Slice: A
 Site Area (Ha): 1.72
 Search Buffer (m): 1000

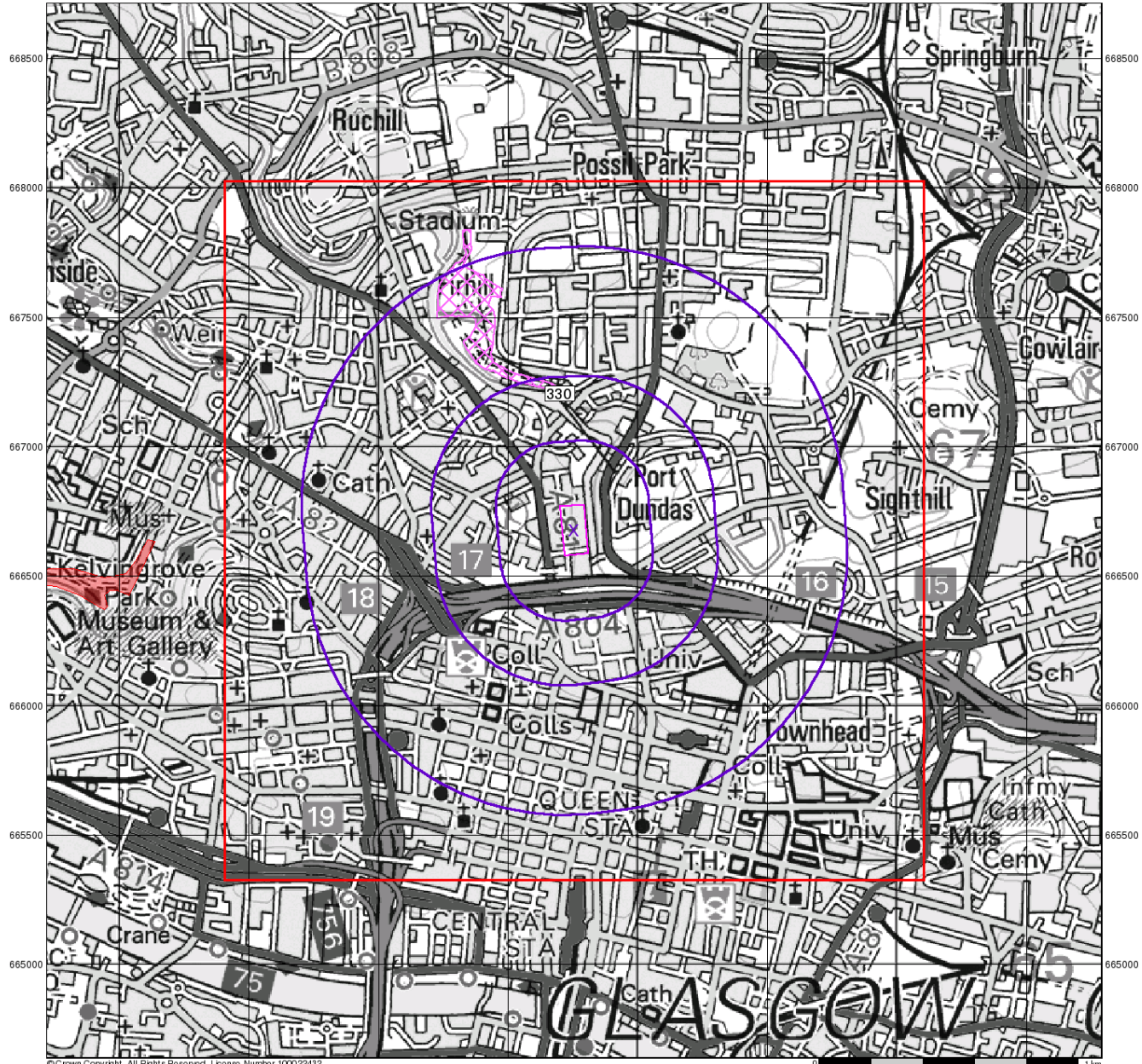
Site Details

Scottish Opera Technical Centre, 40, Edington Street, GLASGOW, G4 9RD



Tel: 0844 844 9952
 Fax: 0844 844 9951
 Web: www.envirocheck.co.uk

257000 257500 258000 258500 259000 259500 260000 260500



© Crown Copyright. All Rights Reserved. License Number 100022432.



Sensitive Land Uses

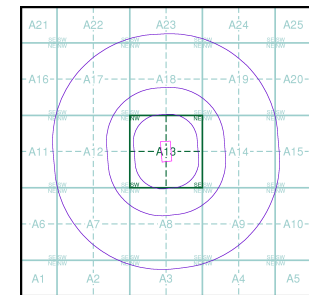
General

- ▭ Specified Site
- Specified Buffer(s)
- ✕ Bearing Reference Point
- ▭ Slice
- B Map ID

Sensitive Land Uses

- ▭ Ancient Woodland
- ▭ Area of Adopted Green Belt
- ▭ Area of Unadopted Green Belt
- ▭ Environmentally Sensitive Area
- ▭ Forest Park
- ▭ Local Nature Reserve
- ▭ Marine Nature Reserve
- ▭ National Nature Reserve
- N National Park
- ▭ National Scenic Area
- ▭ Nitrate Sensitive Area
- ▭ Nitrate Vulnerable Zone
- ▭ Ramsar Site
- ▭ Site of Special Scientific Interest
- ▭ Special Area of Conservation
- ▭ Special Protection Area
- ▭ World Heritage Sites

Site Sensitivity Context Map - Slice A



Order Details

Order Number: 316862580_1_1
 Customer Ref: p22-271
 National Grid Reference: 258750, 666680
 Slice: A
 Site Area (Ha): 1.72
 Search Buffer (m): 1000

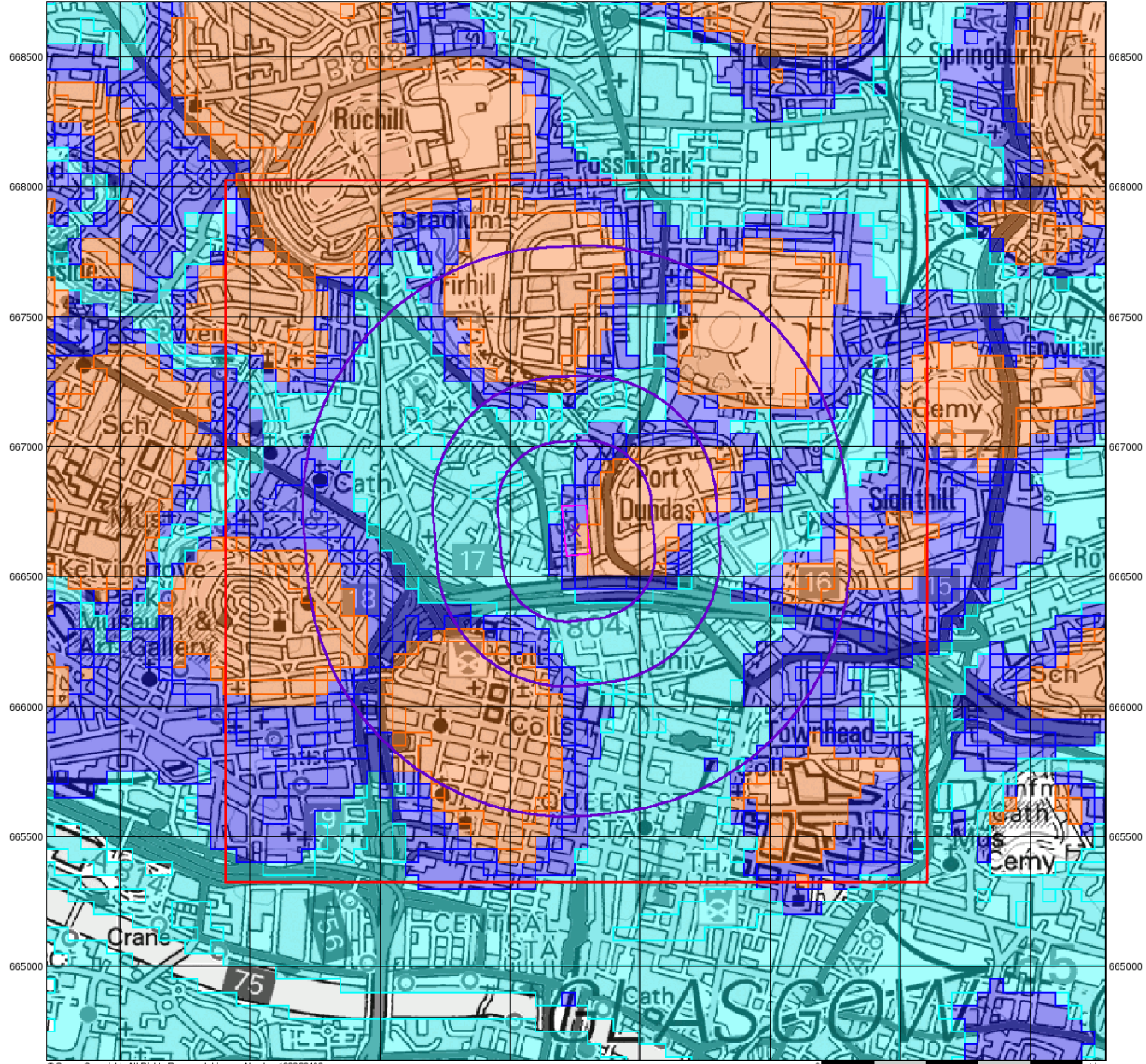
Site Details

Scottish Opera Technical Centre, 40, Edington Street, GLASGOW, G4 9RD



Tel: 0844 844 9952
 Fax: 0844 844 9951
 Web: www.envirocheck.co.uk

257000 257500 258000 258500 259000 259500 260000 260500



© Crown Copyright. All Rights Reserved. License Number 100022432.



BGS Flood GFS Data

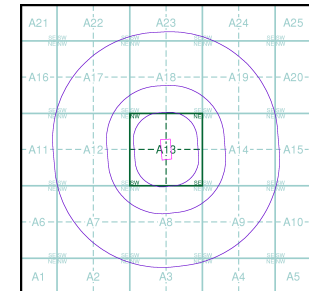
General

- Specified Site
- Specified Buffer(s)
- Bearing Reference Point
- Slice

Agency and Hydrological (Flood)

- Limited Potential for Groundwater Flooding to Occur
- Potential for Groundwater Flooding of Property Situated Below Ground Level
- Potential for Groundwater Flooding to Occur at Surface

Site Sensitivity Context Map - Slice A



Order Details

Order Number: 316862580_1_1
 Customer Ref: p22-271
 National Grid Reference: 258750, 666680
 Slice: A
 Site Area (Ha): 1.72
 Search Buffer (m): 1000

Site Details

Scottish Opera Technical Centre, 40, Edington Street, GLASGOW, G4 9RD



Tel: 0844 844 9952
 Fax: 0844 844 9951
 Web: www.envirocheck.co.uk

Envirocheck[®] Report:

Datasheet

Order Details:

Order Number:

316862580_1_1

Customer Reference:

p22-271

National Grid Reference:

258750, 666680

Slice:

A

Site Area (Ha):

1.72

Search Buffer (m):

1000

Site Details:

Scottish Opera Technical Centre, 40

Edington Street

GLASGOW

G4 9RD

Client Details:

Ms P Morton

Mason Evans Partnership

The Piazza

95 Morrison Street

(office side door on Dalenober St)

Glasgow

G5 8BE

Report Section	Page Number
Summary	-
Agency & Hydrological	1
Waste	12
Hazardous Substances	-
Geological	15
Industrial Land Use	28
Sensitive Land Use	83
Data Currency	84
Data Suppliers	90
Useful Contacts	91

Introduction

The Environment Act 1995 has made site sensitivity a key issue, as the legislation pays as much attention to the pathways by which contamination could spread, and to the vulnerable targets of contamination, as it does the potential sources of contamination. For this reason, Landmark's Site Sensitivity maps and Datasheet(s) place great emphasis on statutory data provided by the Environment Agency/Natural Resources Wales and the Scottish Environment Protection Agency; it also incorporates data from Natural England (and the Scottish and Welsh equivalents) and Local Authorities; and highlights hydrogeological features required by environmental and geotechnical consultants. It does not include any information concerning past uses of land. The datasheet is produced by querying the Landmark database to a distance defined by the client from a site boundary provided by the client. In this datasheet the National Grid References (NGRs) are rounded to the nearest 10m in accordance with Landmark's agreements with a number of Data Suppliers.

Copyright Notice

© Landmark Information Group Limited 2023. The Copyright on the information and data and its format as contained in this Envirocheck® Report ("Report") is the property of Landmark Information Group Limited ("Landmark") and several other Data Providers, including (but not limited to) Ordnance Survey, British Geological Survey, the Environment Agency/Natural Resources Wales and Natural England, and must not be reproduced in whole or in part by photocopying or any other method. The Report is supplied under Landmark's Terms and Conditions accepted by the Customer. A copy of Landmark's Terms and Conditions can be found with the Index Map for this report. Additional copies of the Report may be obtained from Landmark, subject to Landmark's charges in force from time to time. The Copyright, design rights and any other intellectual rights shall remain the exclusive property of Landmark and /or other Data providers, whose Copyright material has been included in this Report. © Environment Agency & United Kingdom Research and Innovation 2023. © Natural Resources Wales & United Kingdom Research and Innovation 2023.

Natural England Copyright Notice

Site of Special Scientific Interest, National Nature Reserve, Ramsar, Special Protection Area, Special Conservation Area, Marine Nature Reserve data (derived from Ordnance Survey 1:10000 raster) is provided by, and used with the permission of, Natural England who retain the copyright and Intellectual Property Rights for the data.

Scottish Natural Heritage Copyright

Contains SNH information licensed under the Open Government Licence v3.0.

Ove Arup Copyright Notice

The Mining Instability data was obtained on licence from Ove Arup & Partners Limited (for further information, contact mining.review@arup.com). No reproduction or further use of such Data is to be made without the prior written consent of Ove Arup & Partners Limited. The supplied Mining Instability data is derived from publicly available records and other third party sources and neither Ove Arup & Partners nor Landmark warrant the accuracy or completeness of such information or data.

Stantec Copyright Notice

The cavity data presented has been extracted from the PBA (now Stantec UK Ltd) enhanced version of the original DEFRA national cavity databases. Stantec UK Ltd retain the copyright & intellectual property rights in the data. Whilst all reasonable efforts are made to check that the information contained in the cavity databases is accurate we do not warrant that the data is complete or error free. The information is based upon our own researches and those collated from a number of external sources and is continually being augmented and updated by Stantec UK Ltd. In no event shall Stantec UK Ltd or Landmark be liable for any loss or damage including, without limitation, indirect or consequential loss or damage arising from the use of this data.

Radon Potential dataset Copyright Notice

Information supplied from a joint dataset compiled by The British Geological Survey and Public Health England.

Natural Resources Wales Copyright Notice

Contains Natural Resources Wales information © Natural Resources Wales and Database Right. All rights Reserved. Contains Ordnance Survey Data. Ordnance Survey Licence number 100019741. Crown Copyright and Database Right. Contains Natural Resources Wales information © Natural Resources Wales and Database Right. All rights Reserved. Some features of this information are based on digital spatial data licensed from the Centre for Ecology & Hydrology © NERC (CEH). Defra, Met Office and DARD Rivers Agency © Crown copyright. © Cranfield University. © James Hutton Institute. Contains OS data © Crown copyright and database right 2023. Land & Property Services © Crown copyright and database right.

Report Version v53.0

Data Type	Page Number	On Site	0 to 250m	251 to 500m	501 to 1000m (*up to 2000m)
Agency & Hydrological					
BGS Groundwater Flooding Susceptibility	pg 1	Yes	Yes	Yes	n/a
Contaminated Land Register Entries and Notices					
Discharge Consents	pg 5			2	
Prosecutions Relating to Controlled Waters			n/a	n/a	n/a
Enforcement and Prohibition Notices					
Integrated Pollution Controls					
Integrated Pollution Prevention And Control					
Local Authority Integrated Pollution Prevention And Control					
Local Authority Pollution Prevention and Controls	pg 5		3	4	11
Local Authority Pollution Prevention and Control Enforcements					
Nearest Surface Water Feature	pg 8		Yes		
Pollution Incidents to Controlled Waters					
Prosecutions Relating to Authorised Processes					
Registered Radioactive Substances	pg 8		1	1	8
River Quality	pg 10			1	1
Substantiated Pollution Incident Register					
Water Abstractions					
Water Industry Act Referrals					
Groundwater Vulnerability	pg 10	Yes	n/a	n/a	n/a
Drift Deposits			n/a	n/a	n/a
Source Protection Zones					
River Flood Data (Scotland)				n/a	n/a
OS Water Network Lines	pg 10		3	4	7
Waste					
BGS Recorded Landfill Sites					
Integrated Pollution Control Registered Waste Sites					
Licensed Waste Management Facilities (Landfill Boundaries)					
Licensed Waste Management Facilities (Locations)					
Local Authority Landfill Coverage	pg 12	1	n/a	n/a	n/a
Local Authority Recorded Landfill Sites	pg 12				1
Potentially Infilled Land (Non-Water)	pg 12			2	6
Potentially Infilled Land (Water)	pg 12		2	6	10
Registered Landfill Sites	pg 13				1
Registered Waste Transfer Sites					
Registered Waste Treatment or Disposal Sites	pg 14				2

Data Type	Page Number	On Site	0 to 250m	251 to 500m	501 to 1000m (*up to 2000m)
Hazardous Substances					
Control of Major Accident Hazards Sites (COMAH)					
Explosive Sites					
Notification of Installations Handling Hazardous Substances (NIHHS)					
Planning Hazardous Substance Consents					
Planning Hazardous Substance Enforcements					
Geological					
BGS 1:625,000 Solid Geology	pg 15	Yes	n/a	n/a	n/a
BGS Estimated Soil Chemistry	pg 15	Yes	Yes	Yes	Yes
BGS Recorded Mineral Sites	pg 17		2	6	21
BGS Urban Soil Chemistry	pg 22		Yes	Yes	Yes
BGS Urban Soil Chemistry Averages	pg 25	Yes			
CBSCB Compensation District			n/a	n/a	n/a
Coal Mining Affected Areas	pg 25	Yes	n/a	n/a	n/a
Mining Instability	pg 25	Yes	n/a	n/a	n/a
Man-Made Mining Cavities					
Natural Cavities					
Non Coal Mining Areas of Great Britain	pg 25	Yes		n/a	n/a
Potential for Collapsible Ground Stability Hazards	pg 26	Yes		n/a	n/a
Potential for Compressible Ground Stability Hazards	pg 26		Yes	n/a	n/a
Potential for Ground Dissolution Stability Hazards				n/a	n/a
Potential for Landslide Ground Stability Hazards	pg 26	Yes	Yes	n/a	n/a
Potential for Running Sand Ground Stability Hazards	pg 26	Yes	Yes	n/a	n/a
Potential for Shrinking or Swelling Clay Ground Stability Hazards	pg 26	Yes		n/a	n/a
Radon Potential - Radon Affected Areas			n/a	n/a	n/a
Radon Potential - Radon Protection Measures			n/a	n/a	n/a
Industrial Land Use					
Contemporary Trade Directory Entries	pg 28		36	74	325
Fuel Station Entries	pg 65			2	3
Points of Interest - Commercial Services	pg 66		3	18	40
Points of Interest - Education and Health	pg 71				3
Points of Interest - Manufacturing and Production	pg 71		10	14	48
Points of Interest - Public Infrastructure	pg 77		1	13	34
Points of Interest - Recreational and Environmental	pg 81		4	14	2
Gas Pipelines					

Data Type	Page Number	On Site	0 to 250m	251 to 500m	501 to 1000m (*up to 2000m)
Sensitive Land Use					
Ancient Woodland					
Areas of Adopted Green Belt					
Areas of Unadopted Green Belt					
Environmentally Sensitive Areas					
Forest Parks					
Local Nature Reserves	pg 83			1	
Marine Nature Reserves					
National Nature Reserves					
National Parks					
National Scenic Areas					
Nitrate Sensitive Areas					
Nitrate Vulnerable Zones					
Ramsar Sites					
Sites of Special Scientific Interest					
Special Areas of Conservation					
Special Protection Areas					
World Heritage Sites					

Map ID	Details	Quadrant Reference (Compass Direction)	Estimated Distance From Site	Contact	NGR
	BGS Groundwater Flooding Susceptibility Flooding Type: Potential for Groundwater Flooding of Property Situated Below Ground Level	A13NW (N)	0	1	258750 666750
	BGS Groundwater Flooding Susceptibility Flooding Type: Potential for Groundwater Flooding of Property Situated Below Ground Level	A13NW (W)	0	1	258750 666678
	BGS Groundwater Flooding Susceptibility Flooding Type: Limited Potential for Groundwater Flooding to Occur	A13NW (NE)	0	1	258755 666678
	BGS Groundwater Flooding Susceptibility Flooding Type: Potential for Groundwater Flooding of Property Situated Below Ground Level	A13NW (N)	0	1	258755 666700
	BGS Groundwater Flooding Susceptibility Flooding Type: Limited Potential for Groundwater Flooding to Occur	A13NE (E)	0	1	258800 666678
	BGS Groundwater Flooding Susceptibility Flooding Type: Limited Potential for Groundwater Flooding to Occur	A13NE (NE)	1	1	258800 666700
	BGS Groundwater Flooding Susceptibility Flooding Type: Potential for Groundwater Flooding to Occur at Surface	A13NW (NW)	3	1	258700 666750
	BGS Groundwater Flooding Susceptibility Flooding Type: Potential for Groundwater Flooding to Occur at Surface	A13NW (W)	4	1	258700 666700
	BGS Groundwater Flooding Susceptibility Flooding Type: Potential for Groundwater Flooding of Property Situated Below Ground Level	A13NW (W)	9	1	258700 666678
	BGS Groundwater Flooding Susceptibility Flooding Type: Potential for Groundwater Flooding of Property Situated Below Ground Level	A13NW (N)	27	1	258755 666800
	BGS Groundwater Flooding Susceptibility Flooding Type: Limited Potential for Groundwater Flooding to Occur	A13NE (N)	28	1	258800 666800
	BGS Groundwater Flooding Susceptibility Flooding Type: Potential for Groundwater Flooding of Property Situated Below Ground Level	A13NW (N)	77	1	258755 666850
	BGS Groundwater Flooding Susceptibility Flooding Type: Potential for Groundwater Flooding of Property Situated Below Ground Level	A13NE (N)	77	1	258800 666850
	BGS Groundwater Flooding Susceptibility Flooding Type: Potential for Groundwater Flooding of Property Situated Below Ground Level	A13SW (S)	79	1	258750 666500
	BGS Groundwater Flooding Susceptibility Flooding Type: Potential for Groundwater Flooding of Property Situated Below Ground Level	A13SW (S)	82	1	258755 666500
	BGS Groundwater Flooding Susceptibility Flooding Type: Potential for Groundwater Flooding of Property Situated Below Ground Level	A13SE (S)	88	1	258800 666500
	BGS Groundwater Flooding Susceptibility Flooding Type: Potential for Groundwater Flooding of Property Situated Below Ground Level	A13NE (N)	127	1	258800 666900
	BGS Groundwater Flooding Susceptibility Flooding Type: Potential for Groundwater Flooding of Property Situated Below Ground Level	A13SW (S)	132	1	258755 666450
	BGS Groundwater Flooding Susceptibility Flooding Type: Limited Potential for Groundwater Flooding to Occur	A13NE (NE)	139	1	258850 666900
	BGS Groundwater Flooding Susceptibility Flooding Type: Potential for Groundwater Flooding of Property Situated Below Ground Level	A13SE (SE)	168	1	258950 666500
	BGS Groundwater Flooding Susceptibility Flooding Type: Potential for Groundwater Flooding to Occur at Surface	A13NW (NW)	173	1	258550 666850
	BGS Groundwater Flooding Susceptibility Flooding Type: Potential for Groundwater Flooding of Property Situated Below Ground Level	A13NE (N)	186	1	258850 666950

Map ID	Details	Quadrant Reference (Compass Direction)	Estimated Distance From Site	Contact	NGR
	BGS Groundwater Flooding Susceptibility Flooding Type: Potential for Groundwater Flooding of Property Situated Below Ground Level	A13NE (NE)	206	1	258900 666950
	BGS Groundwater Flooding Susceptibility Flooding Type: Potential for Groundwater Flooding of Property Situated Below Ground Level	A13SE (SE)	212	1	259000 666500
	BGS Groundwater Flooding Susceptibility Flooding Type: Potential for Groundwater Flooding of Property Situated Below Ground Level	A13NW (N)	227	1	258755 667000
	BGS Groundwater Flooding Susceptibility Flooding Type: Potential for Groundwater Flooding to Occur at Surface	A13NW (N)	229	1	258750 667000
	BGS Groundwater Flooding Susceptibility Flooding Type: Limited Potential for Groundwater Flooding to Occur	A13NE (NE)	236	1	258950 666950
	BGS Groundwater Flooding Susceptibility Flooding Type: Potential for Groundwater Flooding to Occur at Surface	A13SE (SE)	237	1	259000 666450
	BGS Groundwater Flooding Susceptibility Flooding Type: Limited Potential for Groundwater Flooding to Occur	A13SE (SE)	245	1	259050 666550
	BGS Groundwater Flooding Susceptibility Flooding Type: Potential for Groundwater Flooding of Property Situated Below Ground Level	A13NE (NE)	251	1	258900 667000
	BGS Groundwater Flooding Susceptibility Flooding Type: Potential for Groundwater Flooding to Occur at Surface	A13NW (W)	255	1	258450 666800
	BGS Groundwater Flooding Susceptibility Flooding Type: Potential for Groundwater Flooding of Property Situated Below Ground Level	A13SW (SW)	258	1	258600 666350
	BGS Groundwater Flooding Susceptibility Flooding Type: Potential for Groundwater Flooding of Property Situated Below Ground Level	A13NE (NE)	276	1	258950 667000
	BGS Groundwater Flooding Susceptibility Flooding Type: Potential for Groundwater Flooding of Property Situated Below Ground Level	A14SW (E)	292	1	259100 666600
	BGS Groundwater Flooding Susceptibility Flooding Type: Limited Potential for Groundwater Flooding to Occur	A14SW (E)	292	1	259100 666650
	BGS Groundwater Flooding Susceptibility Flooding Type: Potential for Groundwater Flooding of Property Situated Below Ground Level	A14SW (E)	295	1	259100 666550
	BGS Groundwater Flooding Susceptibility Flooding Type: Potential for Groundwater Flooding of Property Situated Below Ground Level	A14SW (SE)	305	1	259100 666500
	BGS Groundwater Flooding Susceptibility Flooding Type: Potential for Groundwater Flooding of Property Situated Below Ground Level	A13NE (NE)	307	1	259000 667000
	BGS Groundwater Flooding Susceptibility Flooding Type: Potential for Groundwater Flooding to Occur at Surface	A13SW (SW)	323	1	258450 666400
	BGS Groundwater Flooding Susceptibility Flooding Type: Potential for Groundwater Flooding of Property Situated Below Ground Level	A8NW (SW)	326	1	258550 666300
	BGS Groundwater Flooding Susceptibility Flooding Type: Potential for Groundwater Flooding to Occur at Surface	A8NW (S)	330	1	258700 666250
	BGS Groundwater Flooding Susceptibility Flooding Type: Potential for Groundwater Flooding to Occur at Surface	A18SW (N)	331	1	258700 667100
	BGS Groundwater Flooding Susceptibility Flooding Type: Potential for Groundwater Flooding to Occur at Surface	A18SW (N)	335	1	258650 667100
	BGS Groundwater Flooding Susceptibility Flooding Type: Potential for Groundwater Flooding of Property Situated Below Ground Level	A14SW (E)	342	1	259150 666600

Map ID	Details	Quadrant Reference (Compass Direction)	Estimated Distance From Site	Contact	NGR
	BGS Groundwater Flooding Susceptibility Flooding Type: Potential for Groundwater Flooding of Property Situated Below Ground Level	A13NE (NE)	342	1	259050 667000
	BGS Groundwater Flooding Susceptibility Flooding Type: Potential for Groundwater Flooding of Property Situated Below Ground Level	A14NW (E)	342	1	259150 666678
	BGS Groundwater Flooding Susceptibility Flooding Type: Potential for Groundwater Flooding of Property Situated Below Ground Level	A18SE (NE)	345	1	259000 667050
	BGS Groundwater Flooding Susceptibility Flooding Type: Potential for Groundwater Flooding of Property Situated Below Ground Level	A18SW (N)	346	1	258600 667100
	BGS Groundwater Flooding Susceptibility Flooding Type: Potential for Groundwater Flooding of Property Situated Below Ground Level	A8NW (S)	350	1	258600 666250
	BGS Groundwater Flooding Susceptibility Flooding Type: Potential for Groundwater Flooding of Property Situated Below Ground Level	A8NW (SW)	354	1	258500 666300
	BGS Groundwater Flooding Susceptibility Flooding Type: Potential for Groundwater Flooding to Occur at Surface	A14SW (SE)	354	1	259150 666500
	BGS Groundwater Flooding Susceptibility Flooding Type: Potential for Groundwater Flooding of Property Situated Below Ground Level	A8NW (SW)	370	1	258550 666250
	BGS Groundwater Flooding Susceptibility Flooding Type: Potential for Groundwater Flooding of Property Situated Below Ground Level	A18SW (N)	378	1	258750 667150
	BGS Groundwater Flooding Susceptibility Flooding Type: Potential for Groundwater Flooding of Property Situated Below Ground Level	A8NW (S)	380	1	258700 666200
	BGS Groundwater Flooding Susceptibility Flooding Type: Potential for Groundwater Flooding to Occur at Surface	A18SW (N)	381	1	258700 667150
	BGS Groundwater Flooding Susceptibility Flooding Type: Potential for Groundwater Flooding to Occur at Surface	A18SE (N)	381	1	258850 667150
	BGS Groundwater Flooding Susceptibility Flooding Type: Potential for Groundwater Flooding of Property Situated Below Ground Level	A8NW (S)	385	1	258650 666200
	BGS Groundwater Flooding Susceptibility Flooding Type: Potential for Groundwater Flooding of Property Situated Below Ground Level	A8NW (SW)	387	1	258450 666300
	BGS Groundwater Flooding Susceptibility Flooding Type: Potential for Groundwater Flooding to Occur at Surface	A18SW (NW)	388	1	258500 667100
	BGS Groundwater Flooding Susceptibility Flooding Type: Potential for Groundwater Flooding of Property Situated Below Ground Level	A12SE (SW)	392	1	258400 666350
	BGS Groundwater Flooding Susceptibility Flooding Type: Limited Potential for Groundwater Flooding to Occur	A8NW (SW)	395	1	258500 666250
	BGS Groundwater Flooding Susceptibility Flooding Type: Limited Potential for Groundwater Flooding to Occur	A8NW (S)	397	1	258600 666200
	BGS Groundwater Flooding Susceptibility Flooding Type: Limited Potential for Groundwater Flooding to Occur	A14NW (E)	400	1	259200 666700
	BGS Groundwater Flooding Susceptibility Flooding Type: Potential for Groundwater Flooding of Property Situated Below Ground Level	A12SE (SW)	410	1	258350 666400
	BGS Groundwater Flooding Susceptibility Flooding Type: Potential for Groundwater Flooding of Property Situated Below Ground Level	A18SW (NW)	410	1	258550 667150
	BGS Groundwater Flooding Susceptibility Flooding Type: Potential for Groundwater Flooding of Property Situated Below Ground Level	A19SW (NE)	413	1	259100 667050

Map ID	Details	Quadrant Reference (Compass Direction)	Estimated Distance From Site	Contact	NGR
	BGS Groundwater Flooding Susceptibility Flooding Type: Limited Potential for Groundwater Flooding to Occur	A8NW (SW)	415	1	258550 666200
	BGS Groundwater Flooding Susceptibility Flooding Type: Limited Potential for Groundwater Flooding to Occur	A7NE (SW)	423	1	258400 666300
	BGS Groundwater Flooding Susceptibility Flooding Type: Limited Potential for Groundwater Flooding to Occur	A8NW (SW)	425	1	258450 666250
	BGS Groundwater Flooding Susceptibility Flooding Type: Potential for Groundwater Flooding of Property Situated Below Ground Level	A18SW (N)	427	1	258755 667200
	BGS Groundwater Flooding Susceptibility Flooding Type: Limited Potential for Groundwater Flooding to Occur	A18SW (N)	428	1	258750 667200
	BGS Groundwater Flooding Susceptibility Flooding Type: Potential for Groundwater Flooding of Property Situated Below Ground Level	A8NW (S)	429	1	258750 666150
	BGS Groundwater Flooding Susceptibility Flooding Type: Potential for Groundwater Flooding of Property Situated Below Ground Level	A8NW (S)	429	1	258700 666150
	BGS Groundwater Flooding Susceptibility Flooding Type: Potential for Groundwater Flooding of Property Situated Below Ground Level	A18SW (NW)	431	1	258500 667150
	BGS Groundwater Flooding Susceptibility Flooding Type: Potential for Groundwater Flooding of Property Situated Below Ground Level	A12SE (SW)	434	1	258350 666350
	BGS Groundwater Flooding Susceptibility Flooding Type: Limited Potential for Groundwater Flooding to Occur	A8NW (S)	435	1	258650 666150
	BGS Groundwater Flooding Susceptibility Flooding Type: Potential for Groundwater Flooding of Property Situated Below Ground Level	A18SW (N)	443	1	258600 667200
	BGS Groundwater Flooding Susceptibility Flooding Type: Potential for Groundwater Flooding of Property Situated Below Ground Level	A19SW (NE)	448	1	259100 667100
	BGS Groundwater Flooding Susceptibility Flooding Type: Potential for Groundwater Flooding of Property Situated Below Ground Level	A14NW (E)	450	1	259250 666700
	BGS Groundwater Flooding Susceptibility Flooding Type: Limited Potential for Groundwater Flooding to Occur	A14NW (E)	454	1	259250 666750
	BGS Groundwater Flooding Susceptibility Flooding Type: Potential for Groundwater Flooding of Property Situated Below Ground Level	A18SW (N)	457	1	258550 667200
	BGS Groundwater Flooding Susceptibility Flooding Type: Potential for Groundwater Flooding of Property Situated Below Ground Level	A14NW (NE)	466	1	259200 667000
	BGS Groundwater Flooding Susceptibility Flooding Type: Potential for Groundwater Flooding of Property Situated Below Ground Level	A18SW (N)	477	1	258755 667250
	BGS Groundwater Flooding Susceptibility Flooding Type: Potential for Groundwater Flooding of Property Situated Below Ground Level	A18SE (N)	477	1	258800 667250
	BGS Groundwater Flooding Susceptibility Flooding Type: Potential for Groundwater Flooding of Property Situated Below Ground Level	A12SE (SW)	477	1	258300 666350
	BGS Groundwater Flooding Susceptibility Flooding Type: Limited Potential for Groundwater Flooding to Occur	A18SW (N)	478	1	258750 667250
	BGS Groundwater Flooding Susceptibility Flooding Type: Potential for Groundwater Flooding of Property Situated Below Ground Level	A18SE (N)	480	1	258850 667250
	BGS Groundwater Flooding Susceptibility Flooding Type: Potential for Groundwater Flooding of Property Situated Below Ground Level	A8NW (S)	480	1	258755 666100

Map ID	Details	Quadrant Reference (Compass Direction)	Estimated Distance From Site	Contact	NGR
	BGS Groundwater Flooding Susceptibility Flooding Type: Limited Potential for Groundwater Flooding to Occur	A18SW (N)	481	1	258700 667250
	BGS Groundwater Flooding Susceptibility Flooding Type: Limited Potential for Groundwater Flooding to Occur	A8NW (S)	484	1	258650 666100
	BGS Groundwater Flooding Susceptibility Flooding Type: Potential for Groundwater Flooding to Occur at Surface	A8NE (S)	485	1	258800 666100
	BGS Groundwater Flooding Susceptibility Flooding Type: Potential for Groundwater Flooding to Occur at Surface	A12NE (NW)	487	1	258250 666950
	BGS Groundwater Flooding Susceptibility Flooding Type: Potential for Groundwater Flooding to Occur at Surface	A8NE (S)	498	1	258900 666100
1	Discharge Consents Operator: Scottish Grain Distillers Ltd Property Type: Not Given Location: North Canal Bank Street, GLASGOW Authority: Scottish Environment Protection Agency, West Region Catchment Area: Not Given Reference: 4564 Permit Version: Not Supplied Effective Date: Not Supplied Issued Date: 14th March 1974 Revocation Date: Not Supplied Discharge Type: Trade Discharge - Emergency Discharge Discharge: Freshwater Stream/River Environment: Receiving Water: Forth And Clyde Canal Status: Not Supplied Positional Accuracy: Unknown	A14SW (E)	292	2	259100 666600
2	Discharge Consents Operator: British Waterways Board Property Type: Not Given Location: Septic Tank For New Office Block, Forth And Clyde Canal Authority: Scottish Environment Protection Agency, West Region Catchment Area: Not Given Reference: 6705 Permit Version: Not Supplied Effective Date: Not Supplied Issued Date: 11th August 1983 Revocation Date: Not Supplied Discharge Type: Sewage Effluent Discharge: Controlled Waters Environment: Receiving Water: Forth And Clyde Canal Status: Not Supplied Positional Accuracy: Located by supplier to within 100m	A18SW (N)	443	2	258600 667200
3	Prosecutions Relating to Controlled Waters Location: North Canal Bank, Port Dundas, Glasgow Prosecution Text: A blocked sewer pipe led to the contamination of nearby water systems Prosecution Act: Copa74 S30(F)(1) Hearing Date: 7th March 2006 Verdict: Guilty Fine: 2500 Cost: 0 Positional Accuracy: Manually positioned to the road within the address or location	A14NW (E)	607	2	259405 666742
4	Local Authority Pollution Prevention and Controls Name: Scottish Adhesives Location: 9-23 Farnell Street, GLASGOW, Lanarkshire, G4 9SD Authority: Scottish Environment Protection Agency, West Region Permit Reference: APC/W/00252 Dated: 5th April 1994 Process Type: Local Authority Air Pollution Control Description: PG6/32 Adhesive coating Status: Authorised Positional Accuracy: Manually positioned to the road within the address or location	A13NW (NW)	112	2	258669 666876

Map ID	Details	Quadrant Reference (Compass Direction)	Estimated Distance From Site	Contact	NGR
5	<p>Local Authority Pollution Prevention and Controls</p> <p>Name: Tarmac Northern Ltd Location: High Craighall Road, GLASGOW, Lanarkshire, G4 9UD Authority: Scottish Environment Protection Agency, West Region Permit Reference: Apc/W/0000024 Dated: 26th February 1999 Process Type: Local Authority Air Pollution Control Description: PG3/1 Blending, packing, loading and use of bulk cement Status: Authorised Positional Accuracy: Manually positioned to the address or location</p>	A13SE (E)	160	2	258966 666618
5	<p>Local Authority Pollution Prevention and Controls</p> <p>Name: United Distillers - Commercial Division Location: 1 Dundas Hill, GLASGOW, Lanarkshire, G4 9UE Authority: Scottish Environment Protection Agency, West Region Permit Reference: APC/W/00448 Dated: 21st July 1994 Process Type: Local Authority Air Pollution Control Description: Part B - General Wood Process (No Specific Reference) Status: Authorisation revoked Positional Accuracy: Automatically positioned to the address</p>	A13SE (E)	181	2	258988 666604
6	<p>Local Authority Pollution Prevention and Controls</p> <p>Name: Rockville Auto Service Location: 69 Possil Road, GLASGOW, Lanarkshire, G4 9SL Authority: Scottish Environment Protection Agency, West Region Permit Reference: APC/W/00457 Dated: 8th March 1994 Process Type: Local Authority Air Pollution Control Description: PG1/1 Waste oil burners, less than 0.4MW net rated thermal input Status: Authorisation revoked Positional Accuracy: Automatically positioned to the address</p>	A18SW (N)	335	2	258693 667104
7	<p>Local Authority Pollution Prevention and Controls</p> <p>Name: Kuwait Petroleum (Gb) Ltd Location: Maryhill Petrol Filling Station, Garscube Road, Glasgow Authority: Scottish Environment Protection Agency, West Region Permit Reference: Apc/W/0020122 Dated: 23rd October 1998 Process Type: Air Pollution Controls (Part B Processes) Description: Not Supplied Status: Not Supplied Positional Accuracy: Manually positioned to the road within the address or location</p>	A18SW (NW)	401	2	258447 667078
8	<p>Local Authority Pollution Prevention and Controls</p> <p>Name: Jewson Location: 127 Craighall Road, GLASGOW, Lanarkshire, G4 9TN Authority: Scottish Environment Protection Agency, West Region Permit Reference: APC/W/00445 Dated: 1st September 1994 Process Type: Local Authority Air Pollution Control Description: Part B - General Wood Process (No Specific Reference) Status: Authorisation revoked Positional Accuracy: Automatically positioned to the address</p>	A18SE (NE)	455	2	259005 667176
8	<p>Local Authority Pollution Prevention and Controls</p> <p>Name: Jewson Location: 127 Craighall Road, GLASGOW, Lanarkshire, G4 9TN Authority: Scottish Environment Protection Agency, West Region Permit Reference: G5 Dated: 5th May 1992 Process Type: Local Authority Air Pollution Control Description: PG3/13 Asbestos processes Status: Authorisation revoked Positional Accuracy: Automatically positioned to the address</p>	A18SE (NE)	459	2	259005 667181
9	<p>Local Authority Pollution Prevention and Controls</p> <p>Name: Gaulds Of Glasgow Location: 531 Garscube Road, GLASGOW, Lanarkshire, G20 7LD Authority: Scottish Environment Protection Agency, West Region Permit Reference: Apc/W/0000273 Dated: 10th January 2000 Process Type: Local Authority Air Pollution Control Description: PG6/34 Respraying of road vehicles Status: Authorised Positional Accuracy: Automatically positioned to the address</p>	A17SE (NW)	513	2	258355 667146

Map ID	Details	Quadrant Reference (Compass Direction)	Estimated Distance From Site	Contact	NGR
10	<p>Local Authority Pollution Prevention and Controls</p> <p>Name: United Distillers Plc Location: 74-80 North Canal, Bank Street, GLASGOW, Lanarkshire, G4 9XL Authority: Scottish Environment Protection Agency, West Region Permit Reference: Apc/W/0000253 Dated: 26th February 1999 Process Type: Local Authority Air Pollution Control Description: PG6/27 Vegetable matter drying Status: Authorised Positional Accuracy: Manually positioned to the address or location</p>	A14NW (E)	519	2	259318 666720
10	<p>Local Authority Pollution Prevention and Controls</p> <p>Name: United Distillers Dark Grains plant Location: 74-80 North Canal, Bank Street, GLASGOW, Lanarkshire, G4 9XL Authority: Scottish Environment Protection Agency, West Region Permit Reference: APC/W/00254 Dated: 10th July 1996 Process Type: Local Authority Air Pollution Control Description: PG6/33 Wood coating Status: Authorisation revoked Positional Accuracy: Manually positioned to the address or location</p>	A14NW (E)	519	2	259318 666715
10	<p>Local Authority Pollution Prevention and Controls</p> <p>Name: United Distillers Dark Grains plant Location: 74-80 North Canal, Bank Street, GLASGOW, Lanarkshire, G4 9XL Authority: Scottish Environment Protection Agency, West Region Permit Reference: G70 Dated: 5th April 1994 Process Type: Local Authority Air Pollution Control Description: Part B process (no specific reference) Status: Authorised Positional Accuracy: Manually positioned to the address or location</p>	A14NW (E)	520	2	259319 666716
10	<p>Local Authority Pollution Prevention and Controls</p> <p>Name: United Distillers Location: 74-80 North Canal, Bank Street, GLASGOW, Lanarkshire, G4 9XL Authority: Scottish Environment Protection Agency, West Region Permit Reference: APC/W/00237 Dated: 8th January 1993 Process Type: Local Authority Air Pollution Control Description: PG1/1Waste oil burners, less than 0.4MW net rated thermal input Status: Authorised Positional Accuracy: Manually positioned to the address or location</p>	A14NW (E)	557	2	259355 666737
11	<p>Local Authority Pollution Prevention and Controls</p> <p>Name: Vardy Continental Location: North Canal Bank Street, Glasgow Authority: Scottish Environment Protection Agency, West Region Permit Reference: Apc/W/0020059 Dated: 16th January 1998 Process Type: Local Authority Air Pollution Control Description: PG6/34 Respraying of road vehicles Status: Application Not Yet Authorised Positional Accuracy: Manually positioned to the road within the address or location</p>	A14NE (E)	699	2	259500 666700
12	<p>Local Authority Pollution Prevention and Controls</p> <p>Name: Henry Brothers Location: 3-33 Kyle Street, GLASGOW, Lanarkshire, G4 0HP Authority: Scottish Environment Protection Agency, West Region Permit Reference: Apc/W/0000277 Dated: 5th February 1996 Process Type: Local Authority Air Pollution Control Description: PG6/34 Respraying of road vehicles Status: Authorised Positional Accuracy: Automatically positioned to the address</p>	A9NE (SE)	797	2	259443 666107
13	<p>Local Authority Pollution Prevention and Controls</p> <p>Name: Phoenix Filling Station Location: 431 Keppochhill Road, Glasgow, Lanarkshire, G21 1HT Authority: Scottish Environment Protection Agency, West Region Permit Reference: Apc/W/0020132 Dated: 15th November 1999 Process Type: Air Pollution Controls (Part B Processes) Description: Not Supplied Status: Not Supplied Positional Accuracy: Automatically positioned to the address</p>	A19SE (NE)	834	2	259564 667091

Map ID	Details	Quadrant Reference (Compass Direction)	Estimated Distance From Site	Contact	NGR
14	<p>Local Authority Pollution Prevention and Controls</p> <p>Name: J B Stevenson Location: 27-29 Napiershall Street, GLASGOW, Lanarkshire, G20 6EZ Authority: Scottish Environment Protection Agency, West Region Permit Reference: APC/W/00249 Dated: 29th October 1993 Process Type: Local Authority Air Pollution Control Description: PG6/34 Respraying of road vehicles Status: Authorised Positional Accuracy: Automatically positioned to the address</p>	A12NW (W)	874	2	257849 666955
15	<p>Local Authority Pollution Prevention and Controls</p> <p>Name: Shell Woodlands Location: 88 Woodlands Road, Glasgow, Lanarkshire, G3 6HA Authority: Scottish Environment Protection Agency, West Region Permit Reference: Apc/W/0020246 Dated: 25th June 1999 Process Type: Air Pollution Controls (Part B Processes) Description: Not Supplied Status: Not Supplied Positional Accuracy: Automatically positioned to the address</p>	A7NW (W)	908	2	257851 666310
16	<p>Local Authority Pollution Prevention and Controls</p> <p>Name: Henry Brothers (Glasgow) Ltd Location: 67 North Wallace Street, Glasgow, Lanarkshire, G4 0DU Authority: Scottish Environment Protection Agency, West Region Permit Reference: Apc/W/0020115 Dated: 4th November 1998 Process Type: Air Pollution Controls (Part B Processes) Description: Not Supplied Status: Not Supplied Positional Accuracy: Automatically positioned to the address</p>	A9NE (SE)	983	2	259608 666018
	Nearest Surface Water Feature	A13NE (E)	6	-	258807 666681
17	<p>Registered Radioactive Substances</p> <p>Name: Chubb Alarms Ltd Location: 186 Garscube Road, GLASGOW, Lanarkshire, G4 9RQ Authority: Scottish Environment Protection Agency, Head Office Permit Reference: IPB/3/2/SL/201 Dated: 9th October 1990 Process Type: Registration under S7 of RSA to keep or accumulate radioactive material Description: Use of one or more closed source(s) Status: Not Given Positional Accuracy: Automatically positioned to the address</p>	A13SW (SW)	50	3	258693 666536
18	<p>Registered Radioactive Substances</p> <p>Name: GARDINER SECURITY LTD Location: Unit 4, North Canal Bank Street, Port Dundas Trading Estate, GLASGOW, Glasgow City, G4 9XR Authority: Scottish Environment Protection Agency, Head Office Permit Reference: IPB/3/2/SL/181 Dated: 6th September 1988 Process Type: Registration under S7 of RSA to keep or accumulate radioactive material Description: Use of one or more closed source(s) Status: Not Given Positional Accuracy: Manually positioned to the road within the address or location</p>	A14NW (E)	477	3	259279 666684
19	<p>Registered Radioactive Substances</p> <p>Name: Gaulds Of Glasgow Ltd Location: 531 Garscube Road, GLASGOW, Glasgow City, G20 7LD Authority: Scottish Environment Protection Agency, East Region Permit Reference: IPB/3/2/SL/216 Dated: 8th August 1995 Process Type: Registration under S7 RSA for the keeping and use of Radioactive materials (was RSA60 S1) Description: Registration under S7 RSA for 1 or more closed sources Status: Not Given Positional Accuracy: Unknown</p>	A17SE (NW)	509	4	258355 667141
20	<p>Registered Radioactive Substances</p> <p>Name: United Distillers Plc Location: Port Dundas Distillery Rs, 76 North Canal Bank Street, GLASGOW, Glasgow City, G4 9XL Authority: Scottish Environment Protection Agency, East Region Permit Reference: IPB/3/2/SL/155 Dated: 13th February 1990 Process Type: Registration under S7 RSA for the keeping and use of Radioactive materials (was RSA60 S1) Description: Registration under S7 RSA for 1 or more closed sources Status: Not Given Positional Accuracy: Unknown</p>	A14NW (E)	524	4	259323 666717

Map ID	Details	Quadrant Reference (Compass Direction)	Estimated Distance From Site	Contact	NGR
21	<p>Registered Radioactive Substances</p> <p>Name: Glasgow School Of Art Location: 167 Renfrew Street, GLASGOW, Lanarkshire, G3 6RQ Authority: Scottish Environment Protection Agency, Head Office Permit Reference: IPB/3/2/SL/163 Dated: 1st December 1987 Process Type: Registration under S7 of RSA to keep or accumulate radioactive material Description: Use of one or more closed source(s) Status: Not Given Positional Accuracy: Automatically positioned to the address</p>	A8SW (S)	678	3	258456 665954
22	<p>Registered Radioactive Substances</p> <p>Name: Glasgow Dental Hospital & School N H S Trust Location: Glasgow Dental Hospital, 378 Sauchiehall Street, GLASGOW, Lanarkshire, G2 3JZ Authority: Scottish Environment Protection Agency, East Region Permit Reference: IPB/3/4/8/012 Dated: 15th August 1995 Process Type: Registration under S7 RSA for the keeping and use of Radioactive materials (was RSA60 S1) Description: Registration under S7 RSA of 1 or more open sources Status: Not Given Positional Accuracy: Unknown</p>	A7SE (SW)	708	4	258322 665992
23	<p>Registered Radioactive Substances</p> <p>Name: Glasgow Caledonian University Location: Department Of Biological Sciences, Cowcaddens Road, GLASGOW, Lanarkshire, G4 0BA Authority: Scottish Environment Protection Agency, East Region Permit Reference: IPB/3/5/009 Dated: 21st November 1995 Process Type: Authorisation under S13 or S14 RSA for the accumulation or disposal of Radioactive waste (was RSA60 S6/S7) Description: Authorisation under RSA Status: Not Given Positional Accuracy: Unknown</p>	A9SW (SE)	765	4	259241 665958
23	<p>Registered Radioactive Substances</p> <p>Name: Glasgow Caledonian University Location: Department Of Biological Sciences, Cowcaddens Road, GLASGOW, Lanarkshire, G4 0BA Authority: Scottish Environment Protection Agency, East Region Permit Reference: IPB/3/5/009 Dated: 27th January 1997 Process Type: Registration under S7 RSA for the keeping and use of Radioactive materials (was RSA60 S1) Description: Registration under S7 RSA for 1 or more closed sources Status: Not Given Positional Accuracy: Unknown</p>	A9SW (SE)	769	4	259241 665953
23	<p>Registered Radioactive Substances</p> <p>Name: Glasgow Caledonian University Location: Department Of Biological Sciences, Cowcaddens Road, GLASGOW, Lanarkshire, G4 0BA Authority: Scottish Environment Protection Agency, Head Office Permit Reference: IPB/3/5/009 Dated: 10th October 1995 Process Type: Registration under S7 RSA for the keeping and use of Radioactive materials (was RSA60 S1) Description: Registration under S7 RSA of 1 or more open sources Status: Not Given Positional Accuracy: Unknown</p>	A9SW (SE)	772	3	259246 665953
24	<p>Registered Radioactive Substances</p> <p>Name: Christie's Scotland Ltd Location: 164-166 Bath Street, GLASGOW, Lanarkshire, G2 4TB Authority: Scottish Environment Protection Agency, East Region Permit Reference: IPB/3/2/SL/127 Dated: 23rd March 1993 Process Type: Registration under S7 RSA for the keeping and use of Radioactive materials (was RSA60 S1) Description: Registration under S7 RSA for 1 or more closed sources Status: Not Given Positional Accuracy: Unknown</p>	A8SW (S)	784	4	258589 665806

Map ID	Details	Quadrant Reference (Compass Direction)	Estimated Distance From Site	Contact	NGR
	River Quality Name: Not Supplied GQA Grade: River Quality C Reach: Not Supplied Estimated Distance (km): Not Supplied Flow Rate: Not Supplied Flow Type: Not Supplied Year: 1990	A14NW (NE)	465	3	259234 666935
	River Quality Name: Not Supplied GQA Grade: River Quality C Reach: Not Supplied Estimated Distance (km): Not Supplied Flow Rate: Not Supplied Flow Type: Not Supplied Year: 1990	A12SE (W)	594	3	258133 666451
	Groundwater Vulnerability Geological Classification: Minor or Moderately Permeable Aquifer - Fractured or potentially fractured rocks which do not have a high primary permeability or other formations of variable permeability Soil Classification: Not classified Map Sheet: Map of Scotland Scale: 1:625,000	A13NW (NE)	0	3	258755 666678
	Drift Deposits None				
	River Flood Data (Scotland) None				
25	OS Water Network Lines Watercourse Form: Canal Watercourse Length: 1287.1 Watercourse Level: On ground surface Permanent: True Watercourse Name: Forth and Clyde Canal Catchment Name: River Kelvin Primacy: 1	A13NE (E)	16	5	258818 666683
26	OS Water Network Lines Watercourse Form: Lock or flight of locks Watercourse Length: 26.6 Watercourse Level: On ground surface Permanent: True Watercourse Name: Forth and Clyde Canal Catchment Name: River Kelvin Primacy: 1	A13SE (SE)	38	5	258830 666558
27	OS Water Network Lines Watercourse Form: Canal Watercourse Length: 265.1 Watercourse Level: On ground surface Permanent: True Watercourse Name: Forth and Clyde Canal Catchment Name: River Kelvin Primacy: 1	A13SE (SE)	64	5	258838 666533
28	OS Water Network Lines Watercourse Form: Lock or flight of locks Watercourse Length: 26.5 Watercourse Level: On ground surface Permanent: True Watercourse Name: Forth and Clyde Canal Catchment Name: River Kelvin Primacy: 1	A13SE (SE)	257	5	259053 666512
29	OS Water Network Lines Watercourse Form: Canal Watercourse Length: 274.0 Watercourse Level: On ground surface Permanent: True Watercourse Name: Forth and Clyde Canal Catchment Name: River Kelvin Primacy: 1	A13SE (SE)	276	5	259076 666525

Map ID	Details	Quadrant Reference (Compass Direction)	Estimated Distance From Site	Contact	NGR
30	OS Water Network Lines Watercourse Form: Canal Watercourse Length: 106.0 Watercourse Level: On ground surface Permanent: True Watercourse Name: Forth and Clyde Canal Catchment Name: River Kelvin Primacy: 2	A14SW (E)	500	5	259302 666676
31	OS Water Network Lines Watercourse Form: Canal Watercourse Length: 60.4 Watercourse Level: On ground surface Permanent: True Watercourse Name: Forth and Clyde Canal Catchment Name: River Kelvin Primacy: 1	A14SW (E)	500	5	259302 666676
32	OS Water Network Lines Watercourse Form: Canal Watercourse Length: 158.1 Watercourse Level: On ground surface Permanent: True Watercourse Name: Forth and Clyde Canal Catchment Name: River Kelvin Primacy: 1	A14SW (E)	532	5	259339 666628
33	OS Water Network Lines Watercourse Form: Canal Watercourse Length: 574.3 Watercourse Level: On ground surface Permanent: True Watercourse Name: Forth and Clyde Canal Catchment Name: River Kelvin Primacy: 2	A14SW (E)	532	5	259339 666628
34	OS Water Network Lines Watercourse Form: Canal Watercourse Length: 5.9 Watercourse Level: On ground surface Permanent: True Watercourse Name: Forth and Clyde Canal Catchment Name: River Kelvin Primacy: 2	A14NW (E)	597	5	259396 666724
35	OS Water Network Lines Watercourse Form: Inland river Watercourse Length: 55.9 Watercourse Level: On ground surface Permanent: False Watercourse Name: Not Supplied Catchment Name: River Kelvin Primacy: 1	A17NE (NW)	757	5	258328 667427
36	OS Water Network Lines Watercourse Form: Inland river Watercourse Length: 25.5 Watercourse Level: Underground Permanent: False Watercourse Name: Not Supplied Catchment Name: River Kelvin Primacy: 1	A17NE (NW)	809	5	258304 667474
37	OS Water Network Lines Watercourse Form: Inland river Watercourse Length: 75.5 Watercourse Level: On ground surface Permanent: True Watercourse Name: Not Supplied Catchment Name: River Kelvin Primacy: 1	A17NE (NW)	834	5	258287 667492
38	OS Water Network Lines Watercourse Form: Canal Watercourse Length: 225.6 Watercourse Level: On ground surface Permanent: True Watercourse Name: Forth and Clyde Canal Catchment Name: River Kelvin Primacy: 1	A17NE (NW)	866	5	258215 667485

Map ID	Details	Quadrant Reference (Compass Direction)	Estimated Distance From Site	Contact	NGR
	Local Authority Landfill Coverage Name: Glasgow City Council - Has supplied landfill data		0	6	258755 666678
39	Local Authority Recorded Landfill Sites Location: Hamiltonhill Quarry, Applecross Street, Glasgow, G22 Reference: GDC/22 Authority: Glasgow City Council Last Reported Not Supplied Status: Types of Waste: Surplus Excavations And Selected Demolition Materials (Excluding Residual Timber) Which Are Non-Toxic, Non-Combustible And Non Putrescible Date of Closure: Not Supplied Positional Accuracy: Positioned by the supplier Boundary Quality: Good	A17NE (NW)	718	6	258395 667417
40	Potentially Infilled Land (Non-Water) Bearing Ref: E Use: Unknown Filled Ground (Pit, quarry etc) Date of Mapping: 1994	A13NE (E)	262	-	259055 666787
41	Potentially Infilled Land (Non-Water) Bearing Ref: N Use: Unknown Filled Ground (Pit, quarry etc) Date of Mapping: 1994	A18SW (N)	412	-	258707 667182
42	Potentially Infilled Land (Non-Water) Bearing Ref: NE Use: Unknown Filled Ground (Pit, quarry etc) Date of Mapping: 1994	A19SW (NE)	581	-	259223 667165
43	Potentially Infilled Land (Non-Water) Bearing Ref: NW Use: Unknown Filled Ground (Pit, quarry etc) Date of Mapping: 1994	A17NE (NW)	852	-	258297 667518
44	Potentially Infilled Land (Non-Water) Bearing Ref: SE Use: Unknown Filled Ground (Pit, quarry etc) Date of Mapping: 1994	A9SW (SE)	854	-	259336 665918
45	Potentially Infilled Land (Non-Water) Bearing Ref: E Use: Unknown Filled Ground (Pit, quarry etc) Date of Mapping: 1994	A14SE (E)	876	-	259672 666446
46	Potentially Infilled Land (Non-Water) Bearing Ref: NW Use: Unknown Filled Ground (Pit, quarry etc) Date of Mapping: 1994	A17NE (NW)	984	-	258199 667615
47	Potentially Infilled Land (Non-Water) Bearing Ref: E Use: Unknown Filled Ground (Pit, quarry etc) Date of Mapping: 1994	A15SW (E)	996	-	259801 666664
48	Potentially Infilled Land (Water) Use: Unknown Filled Ground (Pond, marsh, river, stream, dock etc) Date of Mapping: 1956	A13SE (SE)	66	-	258841 666532
49	Potentially Infilled Land (Water) Use: Unknown Filled Ground (Pond, marsh, river, stream, dock etc) Date of Mapping: 1956	A13NE (N)	189	-	258866 666947
50	Potentially Infilled Land (Water) Use: Unknown Filled Ground (Pond, marsh, river, stream, dock etc) Date of Mapping: 1896	A13NE (E)	260	-	259060 666698
51	Potentially Infilled Land (Water) Use: Unknown Filled Ground (Pond, marsh, river, stream, dock etc) Date of Mapping: 1956	A13SE (E)	278	-	259082 666543
52	Potentially Infilled Land (Water) Use: Unknown Filled Ground (Pond, marsh, river, stream, dock etc) Date of Mapping: 1956	A14NW (E)	304	-	259100 666742
53	Potentially Infilled Land (Water) Use: Unknown Filled Ground (Pond, marsh, river, stream, dock etc) Date of Mapping: 1956	A14SW (E)	442	-	259247 666644
54	Potentially Infilled Land (Water) Use: Unknown Filled Ground (Pond, marsh, river, stream, dock etc) Date of Mapping: 1914	A14NW (NE)	480	-	259240 666949

Map ID	Details	Quadrant Reference (Compass Direction)	Estimated Distance From Site	Contact	NGR
55	Potentially Infilled Land (Water) Use: Unknown Filled Ground (Pond, marsh, river, stream, dock etc) Date of Mapping: 1914	A14NW (NE)	481	-	259250 666923
56	Potentially Infilled Land (Water) Use: Unknown Filled Ground (Pond, marsh, river, stream, dock etc) Date of Mapping: 1865	A14NW (E)	539	-	259330 666820
57	Potentially Infilled Land (Water) Use: Unknown Filled Ground (Pond, marsh, river, stream, dock etc) Date of Mapping: 1956	A14SW (E)	560	-	259368 666603
58	Potentially Infilled Land (Water) Use: Unknown Filled Ground (Pond, marsh, river, stream, dock etc) Date of Mapping: 1897	A17SE (NW)	591	-	258170 667027
59	Potentially Infilled Land (Water) Use: Unknown Filled Ground (Pond, marsh, river, stream, dock etc) Date of Mapping: 1956	A14SE (E)	670	-	259451 666404
60	Potentially Infilled Land (Water) Use: Unknown Filled Ground (Pond, marsh, river, stream, dock etc) Date of Mapping: 1865	A12NW (W)	725	-	257995 666925
61	Potentially Infilled Land (Water) Use: Unknown Filled Ground (Pond, marsh, river, stream, dock etc) Date of Mapping: 1865	A17SE (NW)	789	-	258129 667312
62	Potentially Infilled Land (Water) Use: Unknown Filled Ground (Pond, marsh, river, stream, dock etc) Date of Mapping: 1865	A17SW (NW)	814	-	258052 667259
63	Potentially Infilled Land (Water) Use: Unknown Filled Ground (Pond, marsh, river, stream, dock etc) Date of Mapping: 1865	A17SW (NW)	822	-	257924 667032
64	Potentially Infilled Land (Water) Use: Unknown Filled Ground (Pond, marsh, river, stream, dock etc) Date of Mapping: 1932	A19NW (NE)	844	-	259281 667462
65	Potentially Infilled Land (Water) Use: Unknown Filled Ground (Pond, marsh, river, stream, dock etc) Date of Mapping: 1865	A17NE (NW)	859	-	258098 667380
66	Registered Landfill Sites Licence Holder: W H Malcolm Ltd Licence Reference: GDC 22 Site Location: Hamiltonhill Quarry, Applecross Street, GLASGOW, Strathclyde, G22 Licence Easting: Not Supplied Licence Northing: Not Supplied Operator Location: Murray Street, PAISLEY, Renfrewshire, PA3 1QQ Authority: Scottish Environment Protection Agency, West Region Site Category: Landfill Max Input Rate: Medium (Equal to or greater than 25,000 and less than 75,000 tonnes per year) Waste Source: No known restriction on source of waste Restrictions: Status: Licence lapsed/cancelled/defunct/not applicable/surrenderedCancelled Dated: 12th October 1982 Preceded By: Not Given Licence: Superseded By: Not Given Licence: Positional Accuracy: Positioned by the supplier Boundary Accuracy: Good Authorised Waste: Selected Demolition Materials Surplus Excavations Prohibited Waste: Combustible Materials Liquid Wastes Putrescible Waste Residual Timber Special Wastes Toxic Materials	A17NE (NW)	713	2	258394 667412

Map ID	Details	Quadrant Reference (Compass Direction)	Estimated Distance From Site	Contact	NGR
67	<p>Registered Waste Treatment or Disposal Sites</p> <p>Licence Holder: Uk Waste Management Ltd Licence Reference: WML/W/00026 (GDC33 Site Location: 340/360 Pinkston Road, GLASGOW, Strathclyde, G4 0LP Operator Location: Gate House, Castle Estate, Turnpike Road, HIGH WYCOMBE, Buckinghamshire, HP12 3NR Authority: Scottish Environment Protection Agency, West Region Site Category: Transfer - with Baling(compacton) Max Input Rate: Large (Equal to or greater than 75,000 and less than 250,000 tonnes per year) Waste Source: No known restriction on source of waste Restrictions: Licence Status: Operational as far as is knownOperational Dated: 1st February 1987 Preceded By: Not Given Licence: Superseded By: Not Given Licence: Positional Accuracy: Manually positioned to the address or location Boundary Quality: Not Supplied Authorised Waste: Domestic, Com + Ind.Waste Maximum Storage In Sepa Listing Maximum Waste In Sepa Listing Prohibited Waste: Asbestos Clinical Wastes Liquid/Slurry Wastes Pathological Or Veterinary Wastes Special Wastes Waste Cont. Human/Animal Tissue/Blood</p>	A14NE (E)	852	2	259640 666870
68	<p>Registered Waste Treatment or Disposal Sites</p> <p>Licence Holder: Donald Smith (Metal Holdings) Ltd Licence Reference: GDC 80 Site Location: 84 Firhill Road, GLASGOW, Strathclyde, G20 7BA Operator Location: As Site Address Authority: Scottish Environment Protection Agency, West Region Site Category: Scrapyard Max Input Rate: Medium (Equal to or greater than 25,000 and less than 75,000 tonnes per year) Waste Source: No known restriction on source of waste Restrictions: Licence Status: Licence lapsed/cancelled/defunct/not applicable/surrenderedCancelled Dated: 1st June 1994 Preceded By: Not Given Licence: Superseded By: Not Given Licence: Positional Accuracy: Manually positioned to the address or location Boundary Quality: Not Supplied Authorised Waste: Batteries Max.Storage In Licence Max.Waste Permitted By Licence Non-Ferrous Metal Scrap Prohibited Waste: Liquid Wastes Slurry Wastes Special Wastes N.O.S.</p>	A17NE (NW)	976	2	258130 667560

Map ID	Details	Quadrant Reference (Compass Direction)	Estimated Distance From Site	Contact	NGR
	BGS 1:625,000 Solid Geology Description: Clackmannan Group	A13NW (NE)	0	1	258755 666678
	BGS Estimated Soil Chemistry Source: British Geological Survey, National Geoscience Information Service Soil Sample Type: Sediment Arsenic Concentration: <15 mg/kg Cadmium Concentration: <1.8 mg/kg Chromium Concentration: 60 - 90 mg/kg Lead Concentration: 600 - 1200 mg/kg Nickel Concentration: 15 - 30 mg/kg	A13NW (NE)	0	1	258755 666678
	BGS Estimated Soil Chemistry Source: British Geological Survey, National Geoscience Information Service Soil Sample Type: Sediment Arsenic Concentration: <15 mg/kg Cadmium Concentration: <1.8 mg/kg Chromium Concentration: 60 - 90 mg/kg Lead Concentration: 300 - 600 mg/kg Nickel Concentration: 15 - 30 mg/kg	A13NE (E)	192	1	259000 666678
	BGS Estimated Soil Chemistry Source: British Geological Survey, National Geoscience Information Service Soil Sample Type: Sediment Arsenic Concentration: <15 mg/kg Cadmium Concentration: <1.8 mg/kg Chromium Concentration: 90 - 120 mg/kg Lead Concentration: 600 - 1200 mg/kg Nickel Concentration: 15 - 30 mg/kg	A13SW (SW)	290	1	258466 666436
	BGS Estimated Soil Chemistry Source: British Geological Survey, National Geoscience Information Service Soil Sample Type: Sediment Arsenic Concentration: <15 mg/kg Cadmium Concentration: <1.8 mg/kg Chromium Concentration: 90 - 120 mg/kg Lead Concentration: 600 - 1200 mg/kg Nickel Concentration: 15 - 30 mg/kg	A13NW (NW)	295	1	258495 666979
	BGS Estimated Soil Chemistry Source: British Geological Survey, National Geoscience Information Service Soil Sample Type: Sediment Arsenic Concentration: <15 mg/kg Cadmium Concentration: <1.8 mg/kg Chromium Concentration: 90 - 120 mg/kg Lead Concentration: 300 - 600 mg/kg Nickel Concentration: 15 - 30 mg/kg	A13NW (NW)	302	1	258507 667000
	BGS Estimated Soil Chemistry Source: British Geological Survey, National Geoscience Information Service Soil Sample Type: Sediment Arsenic Concentration: <15 mg/kg Cadmium Concentration: <1.8 mg/kg Chromium Concentration: 90 - 120 mg/kg Lead Concentration: 600 - 1200 mg/kg Nickel Concentration: 15 - 30 mg/kg	A8NW (S)	403	1	258699 666176

Map ID	Details	Quadrant Reference (Compass Direction)	Estimated Distance From Site	Contact	NGR
	<p>BGS Estimated Soil Chemistry</p> <p>Source: British Geological Survey, National Geoscience Information Service</p> <p>Soil Sample Type: Sediment</p> <p>Arsenic <15 mg/kg</p> <p>Concentration:</p> <p>Cadmium <1.8 mg/kg</p> <p>Concentration:</p> <p>Chromium 90 - 120 mg/kg</p> <p>Concentration:</p> <p>Lead Concentration: 300 - 600 mg/kg</p> <p>Nickel 15 - 30 mg/kg</p> <p>Concentration:</p>	A8NE (SE)	533	1	259049 666114
	<p>BGS Estimated Soil Chemistry</p> <p>Source: British Geological Survey, National Geoscience Information Service</p> <p>Soil Sample Type: Sediment</p> <p>Arsenic <15 mg/kg</p> <p>Concentration:</p> <p>Cadmium <1.8 mg/kg</p> <p>Concentration:</p> <p>Chromium 60 - 90 mg/kg</p> <p>Concentration:</p> <p>Lead Concentration: 200 - 300 mg/kg</p> <p>Nickel 15 - 30 mg/kg</p> <p>Concentration:</p>	A14NE (E)	692	1	259500 666678
	<p>BGS Estimated Soil Chemistry</p> <p>Source: British Geological Survey, National Geoscience Information Service</p> <p>Soil Sample Type: Sediment</p> <p>Arsenic <15 mg/kg</p> <p>Concentration:</p> <p>Cadmium <1.8 mg/kg</p> <p>Concentration:</p> <p>Chromium 60 - 90 mg/kg</p> <p>Concentration:</p> <p>Lead Concentration: >1200 mg/kg</p> <p>Nickel 15 - 30 mg/kg</p> <p>Concentration:</p>	A12NW (W)	703	1	258000 666678
	<p>BGS Estimated Soil Chemistry</p> <p>Source: British Geological Survey, National Geoscience Information Service</p> <p>Soil Sample Type: Sediment</p> <p>Arsenic <15 mg/kg</p> <p>Concentration:</p> <p>Cadmium <1.8 mg/kg</p> <p>Concentration:</p> <p>Chromium 60 - 90 mg/kg</p> <p>Concentration:</p> <p>Lead Concentration: <100 mg/kg</p> <p>Nickel 15 - 30 mg/kg</p> <p>Concentration:</p>	A14NE (NE)	742	1	259500 667000
	<p>BGS Estimated Soil Chemistry</p> <p>Source: British Geological Survey, National Geoscience Information Service</p> <p>Soil Sample Type: Sediment</p> <p>Arsenic <15 mg/kg</p> <p>Concentration:</p> <p>Cadmium <1.8 mg/kg</p> <p>Concentration:</p> <p>Chromium 60 - 90 mg/kg</p> <p>Concentration:</p> <p>Lead Concentration: 100 - 200 mg/kg</p> <p>Nickel 15 - 30 mg/kg</p> <p>Concentration:</p>	A18NE (N)	756	1	259000 667500
	<p>BGS Estimated Soil Chemistry</p> <p>Source: British Geological Survey, National Geoscience Information Service</p> <p>Soil Sample Type: Sediment</p> <p>Arsenic <15 mg/kg</p> <p>Concentration:</p> <p>Cadmium <1.8 mg/kg</p> <p>Concentration:</p> <p>Chromium 90 - 120 mg/kg</p> <p>Concentration:</p> <p>Lead Concentration: 600 - 1200 mg/kg</p> <p>Nickel 15 - 30 mg/kg</p> <p>Concentration:</p>	A7NW (SW)	761	1	258065 666190

Map ID	Details	Quadrant Reference (Compass Direction)	Estimated Distance From Site	Contact	NGR
	<p>BGS Estimated Soil Chemistry</p> <p>Source: British Geological Survey, National Geoscience Information Service</p> <p>Soil Sample Type: Sediment</p> <p>Arsenic <15 mg/kg</p> <p>Concentration:</p> <p>Cadmium <1.8 mg/kg</p> <p>Concentration:</p> <p>Chromium 90 - 120 mg/kg</p> <p>Concentration:</p> <p>Lead Concentration: 300 - 600 mg/kg</p> <p>Nickel 15 - 30 mg/kg</p> <p>Concentration:</p>	A9NE (SE)	833	1	259474 666088
	<p>BGS Estimated Soil Chemistry</p> <p>Source: British Geological Survey, National Geoscience Information Service</p> <p>Soil Sample Type: Sediment</p> <p>Arsenic <15 mg/kg</p> <p>Concentration:</p> <p>Cadmium <1.8 mg/kg</p> <p>Concentration:</p> <p>Chromium 90 - 120 mg/kg</p> <p>Concentration:</p> <p>Lead Concentration: 200 - 300 mg/kg</p> <p>Nickel 15 - 30 mg/kg</p> <p>Concentration:</p>	A9NE (SE)	844	1	259500 666107
	<p>BGS Estimated Soil Chemistry</p> <p>Source: British Geological Survey, National Geoscience Information Service</p> <p>Soil Sample Type: Sediment</p> <p>Arsenic <15 mg/kg</p> <p>Concentration:</p> <p>Cadmium <1.8 mg/kg</p> <p>Concentration:</p> <p>Chromium 90 - 120 mg/kg</p> <p>Concentration:</p> <p>Lead Concentration: 300 - 600 mg/kg</p> <p>Nickel 15 - 30 mg/kg</p> <p>Concentration:</p>	A8SE (S)	856	1	258928 665742
69	<p>BGS Recorded Mineral Sites</p> <p>Site Name: Town</p> <p>Location: Barony, Glasgow, Lanarkshire</p> <p>Source: British Geological Survey, National Geoscience Information Service</p> <p>Reference: 31991</p> <p>Type: Opencast</p> <p>Status: Ceased</p> <p>Operator: Unknown Operator</p> <p>Operator Location: Not Supplied</p> <p>Periodic Type: Carboniferous</p> <p>Geology: Limestone Coal Formation</p> <p>Commodity: Sandstone</p> <p>Positional Accuracy: Located by supplier to within 100m</p>	A13NW (NW)	205	1	258500 666800
70	<p>BGS Recorded Mineral Sites</p> <p>Site Name: Magazine</p> <p>Location: Glasgow, Lanarkshire</p> <p>Source: British Geological Survey, National Geoscience Information Service</p> <p>Reference: 31992</p> <p>Type: Opencast</p> <p>Status: Ceased</p> <p>Operator: Unknown Operator</p> <p>Operator Location: Not Supplied</p> <p>Periodic Type: Carboniferous</p> <p>Geology: Limestone Coal Formation</p> <p>Commodity: Sandstone</p> <p>Positional Accuracy: Located by supplier to within 100m</p>	A13SW (SW)	215	1	258600 666400
71	<p>BGS Recorded Mineral Sites</p> <p>Site Name: Kelvin Street</p> <p>Location: Glasgow, Lanarkshire</p> <p>Source: British Geological Survey, National Geoscience Information Service</p> <p>Reference: 43427</p> <p>Type: Opencast</p> <p>Status: Ceased</p> <p>Operator: Unknown Operator</p> <p>Operator Location: Not Supplied</p> <p>Periodic Type: Carboniferous</p> <p>Geology: Limestone Coal Formation</p> <p>Commodity: Mineral</p> <p>Positional Accuracy: Located by supplier to within 10m</p>	A12NE (W)	291	1	258415 666713

Map ID	Details	Quadrant Reference (Compass Direction)	Estimated Distance From Site	Contact	NGR
72	<p>BGS Recorded Mineral Sites</p> <p>Site Name: Baird'S Brae Location: Barony, Glasgow, Lanarkshire Source: British Geological Survey, National Geoscience Information Service Reference: 43426 Type: Opencast Status: Ceased Operator: Unknown Operator Operator Location: Not Supplied Periodic Type: Carboniferous Geology: Upper Limestone Formation Commodity: Mineral Positional Accuracy: Located by supplier to within 10m</p>	A18SW (NW)	311	1	258594 667061
73	<p>BGS Recorded Mineral Sites</p> <p>Site Name: Hamiltonhill Ironstone Pit No. 2 Location: Firhill, Glasgow, Lanarkshire Source: British Geological Survey, National Geoscience Information Service Reference: 31984 Type: Underground Status: Ceased Operator: Unknown Operator Operator Location: Not Supplied Periodic Type: Carboniferous Geology: Limestone Coal Formation Commodity: Iron Ore - Ironstone Positional Accuracy: Located by supplier to within 10m</p>	A18SW (N)	408	1	258750 667180
74	<p>BGS Recorded Mineral Sites</p> <p>Site Name: West Graham Street Location: Glasgow, Lanarkshire Source: British Geological Survey, National Geoscience Information Service Reference: 43429 Type: Opencast Status: Ceased Operator: Unknown Operator Operator Location: Not Supplied Periodic Type: Carboniferous Geology: Upper Limestone Formation Commodity: Mineral Positional Accuracy: Located by supplier to within 10m</p>	A8NW (SW)	419	1	258530 666205
75	<p>BGS Recorded Mineral Sites</p> <p>Site Name: Shamrock Street Location: Glasgow, Lanarkshire Source: British Geological Survey, National Geoscience Information Service Reference: 43428 Type: Opencast Status: Ceased Operator: Unknown Operator Operator Location: Not Supplied Periodic Type: Carboniferous Geology: Upper Limestone Formation Commodity: Mineral Positional Accuracy: Located by supplier to within 10m</p>	A7NE (SW)	429	1	258395 666297
76	<p>BGS Recorded Mineral Sites</p> <p>Site Name: Millstone Location: Barony, Glasgow, Lanarkshire Source: British Geological Survey, National Geoscience Information Service Reference: 31990 Type: Opencast Status: Ceased Operator: Unknown Operator Operator Location: Not Supplied Periodic Type: Carboniferous Geology: Limestone Coal Formation Commodity: Sandstone Positional Accuracy: Located by supplier to within 10m</p>	A17SE (NW)	498	1	258340 667110
77	<p>BGS Recorded Mineral Sites</p> <p>Site Name: Hamiltonhill Brickworks Location: Firhill, Glasgow, Lanarkshire Source: British Geological Survey, National Geoscience Information Service Reference: 31978 Type: Opencast Status: Ceased Operator: Unknown Operator Operator Location: Not Supplied Periodic Type: Quaternary, Devensian Geology: Till, Devensian Commodity: Common Clay and Shale Positional Accuracy: Located by supplier to within 10m</p>	A18SW (N)	502	1	258595 667260

Map ID	Details	Quadrant Reference (Compass Direction)	Estimated Distance From Site	Contact	NGR
78	<p>BGS Recorded Mineral Sites</p> <p>Site Name: Rockvilla Location: Sighthill, Glasgow, Lanarkshire Source: British Geological Survey, National Geoscience Information Service Reference: 43420 Type: Opencast Status: Ceased Operator: Unknown Operator Operator Location: Not Supplied Periodic Type: Carboniferous Geology: Upper Limestone Formation Commodity: Mineral Positional Accuracy: Located by supplier to within 10m</p>	A18SE (NE)	510	1	259065 667205
79	<p>BGS Recorded Mineral Sites</p> <p>Site Name: Craighall Coal Pit Location: Sighthill, Glasgow, Lanarkshire Source: British Geological Survey, National Geoscience Information Service Reference: 31822 Type: Underground Status: Ceased Operator: Unknown Operator Operator Location: Not Supplied Periodic Type: Carboniferous Geology: Lower Possil Ironstone (Glasgow Area) Commodity: Coal - Deep Positional Accuracy: Located by supplier to within 10m</p>	A19SW (NE)	575	1	259205 667175
80	<p>BGS Recorded Mineral Sites</p> <p>Site Name: Hamiltonhill Ironstone Pit No. 1 Location: Firhill, Glasgow, Lanarkshire Source: British Geological Survey, National Geoscience Information Service Reference: 31982 Type: Underground Status: Ceased Operator: Unknown Operator Operator Location: Not Supplied Periodic Type: Carboniferous Geology: Limestone Coal Formation Commodity: Iron Ore - Ironstone Positional Accuracy: Located by supplier to within 10m</p>	A17SE (NW)	642	1	258400 667335
81	<p>BGS Recorded Mineral Sites</p> <p>Site Name: Cowcaddens Location: Glasgow, Lanarkshire Source: British Geological Survey, National Geoscience Information Service Reference: 31778 Type: Opencast Status: Ceased Operator: Unknown Operator Operator Location: Not Supplied Periodic Type: Carboniferous Geology: Upper Limestone Formation Commodity: Sandstone Positional Accuracy: Located by supplier to within 10m</p>	A8SE (S)	651	1	258900 665945
82	<p>BGS Recorded Mineral Sites</p> <p>Site Name: Hopehill Road Location: Barony, Glasgow, Lanarkshire Source: British Geological Survey, National Geoscience Information Service Reference: 43425 Type: Opencast Status: Ceased Operator: Unknown Operator Operator Location: Not Supplied Periodic Type: Carboniferous Geology: Limestone Coal Formation Commodity: Mineral Positional Accuracy: Located by supplier to within 10m</p>	A17SE (NW)	689	1	258085 667075
83	<p>BGS Recorded Mineral Sites</p> <p>Site Name: Cowcaddens Location: Cowcaddens, Glasgow, Lanarkshire Source: British Geological Survey, National Geoscience Information Service Reference: 8997 Type: Opencast Status: Ceased Operator: Unknown Operator Operator Location: Not Supplied Periodic Type: Carboniferous Geology: Upper Limestone Formation Commodity: Sandstone Positional Accuracy: Located by supplier to within 10m</p>	A8SE (S)	707	1	258830 665880

Map ID	Details	Quadrant Reference (Compass Direction)	Estimated Distance From Site	Contact	NGR
84	BGS Recorded Mineral Sites Site Name: Hamiltonhill Quarry Location: Firhill, Glasgow, Lanarkshire Source: British Geological Survey, National Geoscience Information Service Reference: 31977 Type: Opencast Status: Ceased Operator: Unknown Operator Operator Location: Not Supplied Periodic Type: Quaternary, Devensian Geology: Till, Devensian Commodity: Sand and Gravel Positional Accuracy: Located by supplier to within 10m	A17NE (NW)	778	1	258410 667490
84	BGS Recorded Mineral Sites Site Name: Hamiltonhill Quarry Location: Firhill, Glasgow, Lanarkshire Source: British Geological Survey, National Geoscience Information Service Reference: 31977 Type: Opencast Status: Ceased Operator: Unknown Operator Operator Location: Not Supplied Periodic Type: Quaternary, Devensian Geology: Till, Devensian Commodity: Common Clay and Shale Positional Accuracy: Located by supplier to within 10m	A17NE (NW)	778	1	258410 667490
85	BGS Recorded Mineral Sites Site Name: North Woodside Location: Glasgow, Lanarkshire Source: British Geological Survey, National Geoscience Information Service Reference: 31995 Type: Opencast Status: Ceased Operator: Unknown Operator Operator Location: Not Supplied Periodic Type: Carboniferous Geology: Limestone Coal Formation Commodity: Sandstone Positional Accuracy: Located by supplier to within 10m	A12NW (W)	789	1	257935 666950
86	BGS Recorded Mineral Sites Site Name: East Cowcaddens Location: Glasgow, Lanarkshire Source: British Geological Survey, National Geoscience Information Service Reference: 31779 Type: Opencast Status: Ceased Operator: Unknown Operator Operator Location: Not Supplied Periodic Type: Carboniferous Geology: Upper Limestone Formation Commodity: Sandstone Positional Accuracy: Located by supplier to within 100m	A9SW (SE)	793	1	259200 666900
87	BGS Recorded Mineral Sites Site Name: Great Western Road Location: Glasgow, Lanarkshire Source: British Geological Survey, National Geoscience Information Service Reference: 43432 Type: Opencast Status: Ceased Operator: Unknown Operator Operator Location: Not Supplied Periodic Type: Carboniferous Geology: Limestone Coal Formation Commodity: Mineral Positional Accuracy: Located by supplier to within 10m	A12NW (W)	844	1	257859 666767
88	BGS Recorded Mineral Sites Site Name: Springbank Location: Firhill, Glasgow, Lanarkshire Source: British Geological Survey, National Geoscience Information Service Reference: 43424 Type: Opencast Status: Ceased Operator: Unknown Operator Operator Location: Not Supplied Periodic Type: Carboniferous Geology: Limestone Coal Formation Commodity: Mineral Positional Accuracy: Located by supplier to within 10m	A17SW (NW)	863	1	258064 667349

Map ID	Details	Quadrant Reference (Compass Direction)	Estimated Distance From Site	Contact	NGR
89	<p>BGS Recorded Mineral Sites</p> <p>Site Name: Hamiltonhill Ironstone Pit No. 8 Location: Firhill, Glasgow, Lanarkshire Source: British Geological Survey, National Geoscience Information Service Reference: 31980 Type: Underground Status: Ceased Operator: Unknown Operator Operator Location: Not Supplied Periodic Type: Carboniferous Geology: Limestone Coal Formation Commodity: Iron Ore - Ironstone Positional Accuracy: Located by supplier to within 10m</p>	A17NE (N)	871	1	258410 667590
90	<p>BGS Recorded Mineral Sites</p> <p>Site Name: North Woodside Location: Glasgow, Lanarkshire Source: British Geological Survey, National Geoscience Information Service Reference: 31994 Type: Opencast Status: Ceased Operator: Unknown Operator Operator Location: Not Supplied Periodic Type: Carboniferous Geology: Limestone Coal Formation Commodity: Sandstone Positional Accuracy: Located by supplier to within 10m</p>	A17SW (W)	873	1	257865 667015
91	<p>BGS Recorded Mineral Sites</p> <p>Site Name: Hamiltonhill Ironstone Pit No. 6 Location: Firhill, Glasgow, Lanarkshire Source: British Geological Survey, National Geoscience Information Service Reference: 31983 Type: Underground Status: Ceased Operator: Unknown Operator Operator Location: Not Supplied Periodic Type: Carboniferous Geology: Limestone Coal Formation Commodity: Iron Ore - Ironstone Positional Accuracy: Located by supplier to within 10m</p>	A18NE (N)	880	1	258970 667635
92	<p>BGS Recorded Mineral Sites</p> <p>Site Name: Hamiltonhill Ironstone Pit No.13 Location: Firhill, Glasgow, Lanarkshire Source: British Geological Survey, National Geoscience Information Service Reference: 31979 Type: Underground Status: Ceased Operator: Unknown Operator Operator Location: Not Supplied Periodic Type: Carboniferous Geology: Limestone Coal Formation Commodity: Iron Ore - Ironstone Positional Accuracy: Located by supplier to within 10m</p>	A17NE (NW)	899	1	258275 667560
93	<p>BGS Recorded Mineral Sites</p> <p>Site Name: Woodside Pit Location: Glasgow, Lanarkshire Source: British Geological Survey, National Geoscience Information Service Reference: 31996 Type: Underground Status: Ceased Operator: Unknown Operator Operator Location: Not Supplied Periodic Type: Carboniferous Geology: Limestone Coal Formation Commodity: Coal - Deep Positional Accuracy: Located by supplier to within 10m</p>	A12NW (W)	899	1	257825 666965
94	<p>BGS Recorded Mineral Sites</p> <p>Site Name: Sauchiehall Street Location: Glasgow, Lanarkshire Source: British Geological Survey, National Geoscience Information Service Reference: 43433 Type: Opencast Status: Ceased Operator: Unknown Operator Operator Location: Not Supplied Periodic Type: Carboniferous Geology: Upper Limestone Formation Commodity: Mineral Positional Accuracy: Located by supplier to within 10m</p>	A7NW (SW)	901	1	257966 666083

Map ID	Details	Quadrant Reference (Compass Direction)	Estimated Distance From Site	Contact	NGR
95	BGS Recorded Mineral Sites Site Name: Hamiltonhill Ironstone Pit No. 5 Location: Firhill, Glasgow, Lanarkshire Source: British Geological Survey, National Geoscience Information Service Reference: 31981 Type: Underground Status: Ceased Operator: Unknown Operator Operator Location: Not Supplied Periodic Type: Carboniferous Geology: Limestone Coal Formation Commodity: Iron Ore - Ironstone Positional Accuracy: Located by supplier to within 10m	A23SW (N)	941	1	258565 667700
96	BGS Recorded Mineral Sites Site Name: Woodside Location: Glasgow, Lanarkshire Source: British Geological Survey, National Geoscience Information Service Reference: 31998 Type: Opencast Status: Ceased Operator: Unknown Operator Operator Location: Not Supplied Periodic Type: Carboniferous Geology: Limestone Coal Formation Commodity: Sandstone Positional Accuracy: Located by supplier to within 10m	A11NE (W)	982	1	257725 666680
	BGS Measured Urban Soil Chemistry Source: British Geological Survey, National Geoscience Information Service Grid: 258690, 666740 Soil Sample Type: Topsoil Sample Area: Glasgow Arsenic Measured 9.50 mg/kg Concentration: Cadmium Measured 0.30 mg/kg Concentration: Chromium Measured 89.40 mg/kg Concentration: Lead Measured 108.30 mg/kg Concentration: Nickel Measured 35.70 mg/kg Concentration:	A13NW (NW)	15	1	258690 666740
	BGS Measured Urban Soil Chemistry Source: British Geological Survey, National Geoscience Information Service Grid: 258601, 666436 Soil Sample Type: Topsoil Sample Area: Glasgow Arsenic Measured 9.20 mg/kg Concentration: Cadmium Measured 0.30 mg/kg Concentration: Chromium Measured 114.40 mg/kg Concentration: Lead Measured 158.20 mg/kg Concentration: Nickel Measured 39.10 mg/kg Concentration:	A13SW (SW)	185	1	258601 666436
	BGS Measured Urban Soil Chemistry Source: British Geological Survey, National Geoscience Information Service Grid: 258710, 666160 Soil Sample Type: Topsoil Sample Area: Glasgow Arsenic Measured 15.40 mg/kg Concentration: Cadmium Measured 0.30 mg/kg Concentration: Chromium Measured 109.60 mg/kg Concentration: Lead Measured 197.90 mg/kg Concentration: Nickel Measured 33.10 mg/kg Concentration:	A8NW (S)	419	1	258710 666160

Map ID	Details	Quadrant Reference (Compass Direction)	Estimated Distance From Site	Contact	NGR
	BGS Measured Urban Soil Chemistry Source: British Geological Survey, National Geoscience Information Service Grid: 258270, 666800 Soil Sample Type: Topsoil Sample Area: Glasgow Arsenic Measured 24.80 mg/kg Concentration: Cadmium Measured 0.30 mg/kg Concentration: Chromium Measured 106.60 mg/kg Concentration: Lead Measured 435.60 mg/kg Concentration: Nickel Measured 64.60 mg/kg Concentration:	A12NE (W)	434	1	258270 666800
	BGS Measured Urban Soil Chemistry Source: British Geological Survey, National Geoscience Information Service Grid: 258850, 667240 Soil Sample Type: Topsoil Sample Area: Glasgow Arsenic Measured 14.00 mg/kg Concentration: Cadmium Measured 0.30 mg/kg Concentration: Chromium Measured 115.70 mg/kg Concentration: Lead Measured 264.80 mg/kg Concentration: Nickel Measured 49.40 mg/kg Concentration:	A18SE (N)	470	1	258850 667240
	BGS Measured Urban Soil Chemistry Source: British Geological Survey, National Geoscience Information Service Grid: 259290, 666670 Soil Sample Type: Topsoil Sample Area: Glasgow Arsenic Measured 6.00 mg/kg Concentration: Cadmium Measured 0.30 mg/kg Concentration: Chromium Measured 83.30 mg/kg Concentration: Lead Measured 54.10 mg/kg Concentration: Nickel Measured 28.50 mg/kg Concentration:	A14SW (E)	487	1	259290 666670
	BGS Measured Urban Soil Chemistry Source: British Geological Survey, National Geoscience Information Service Grid: 259270, 666270 Soil Sample Type: Topsoil Sample Area: Glasgow Arsenic Measured 10.30 mg/kg Concentration: Cadmium Measured 0.60 mg/kg Concentration: Chromium Measured 115.70 mg/kg Concentration: Lead Measured 227.30 mg/kg Concentration: Nickel Measured 44.80 mg/kg Concentration:	A9NW (SE)	562	1	259270 666270
	BGS Measured Urban Soil Chemistry Source: British Geological Survey, National Geoscience Information Service Grid: 258210, 666280 Soil Sample Type: Topsoil Sample Area: Glasgow Arsenic Measured 11.60 mg/kg Concentration: Cadmium Measured 0.50 mg/kg Concentration: Chromium Measured 119.70 mg/kg Concentration: Lead Measured 359.00 mg/kg Concentration: Nickel Measured 48.30 mg/kg Concentration:	A7NE (SW)	590	1	258210 666280

Map ID	Details	Quadrant Reference (Compass Direction)	Estimated Distance From Site	Contact	NGR
	<p>BGS Measured Urban Soil Chemistry</p> <p>Source: British Geological Survey, National Geoscience Information Service Grid: 258783, 665967 Soil Sample Type: Topsoil Sample Area: Glasgow Arsenic Measured 10.40 mg/kg Concentration: Cadmium Measured 0.20 mg/kg Concentration: Chromium Measured 97.10 mg/kg Concentration: Lead Measured 89.20 mg/kg Concentration: Nickel Measured 47.70 mg/kg Concentration:</p>	A8SE (S)	616	1	258783 665967
	<p>BGS Measured Urban Soil Chemistry</p> <p>Source: British Geological Survey, National Geoscience Information Service Grid: 259280, 667190 Soil Sample Type: Topsoil Sample Area: Glasgow Arsenic Measured 8.90 mg/kg Concentration: Cadmium Measured 0.60 mg/kg Concentration: Chromium Measured 90.40 mg/kg Concentration: Lead Measured 165.00 mg/kg Concentration: Nickel Measured 34.60 mg/kg Concentration:</p>	A19SW (NE)	641	1	259280 667190
	<p>BGS Measured Urban Soil Chemistry</p> <p>Source: British Geological Survey, National Geoscience Information Service Grid: 258240, 667350 Soil Sample Type: Topsoil Sample Area: Glasgow Arsenic Measured 11.30 mg/kg Concentration: Cadmium Measured 0.70 mg/kg Concentration: Chromium Measured 108.60 mg/kg Concentration: Lead Measured 329.70 mg/kg Concentration: Nickel Measured 41.00 mg/kg Concentration:</p>	A17SE (NW)	742	1	258240 667350
	<p>BGS Measured Urban Soil Chemistry</p> <p>Source: British Geological Survey, National Geoscience Information Service Grid: 258430, 665690 Soil Sample Type: Topsoil Sample Area: Glasgow Arsenic Measured 17.20 mg/kg Concentration: Cadmium Measured 0.30 mg/kg Concentration: Chromium Measured 170.40 mg/kg Concentration: Lead Measured 410.00 mg/kg Concentration: Nickel Measured 50.30 mg/kg Concentration:</p>	A8SW (S)	935	1	258430 665690
	<p>BGS Measured Urban Soil Chemistry</p> <p>Source: British Geological Survey, National Geoscience Information Service Grid: 259780, 666680 Soil Sample Type: Topsoil Sample Area: Glasgow Arsenic Measured 14.30 mg/kg Concentration: Cadmium Measured 0.30 mg/kg Concentration: Chromium Measured 137.00 mg/kg Concentration: Lead Measured 144.50 mg/kg Concentration: Nickel Measured 65.00 mg/kg Concentration:</p>	A15NW (E)	976	1	259780 666680

Map ID	Details	Quadrant Reference (Compass Direction)	Estimated Distance From Site	Contact	NGR
	BGS Measured Urban Soil Chemistry Source: British Geological Survey, National Geoscience Information Service Grid: 257820, 667220 Soil Sample Type: Topsoil Sample Area: Glasgow Arsenic Measured Concentration: 18.00 mg/kg Cadmium Measured Concentration: 0.90 mg/kg Chromium Measured Concentration: 100.50 mg/kg Lead Measured Concentration: 329.40 mg/kg Nickel Measured Concentration: 48.80 mg/kg	A17SW (NW)	991	1	257820 667220
	BGS Measured Urban Soil Chemistry Source: British Geological Survey, National Geoscience Information Service Grid: 258458, 667735 Soil Sample Type: Topsoil Sample Area: Glasgow Arsenic Measured Concentration: 6.60 mg/kg Cadmium Measured Concentration: 0.30 mg/kg Chromium Measured Concentration: 76.00 mg/kg Lead Measured Concentration: 56.30 mg/kg Nickel Measured Concentration: 26.80 mg/kg	A23SW (N)	996	1	258458 667735
	BGS Urban Soil Chemistry Averages Source: British Geological Survey, National Geoscience Information Service Sample Area: Glasgow Count Id: 2557 Arsenic Minimum Concentration: 0.00 mg/kg Arsenic Average Concentration: 11.00 mg/kg Arsenic Maximum Concentration: 856.00 mg/kg Cadmium Minimum Concentration: 0.10 mg/kg Cadmium Average Concentration: 0.50 mg/kg Cadmium Maximum Concentration: 16.00 mg/kg Chromium Minimum Concentration: 22.00 mg/kg Chromium Average Concentration: 118.00 mg/kg Chromium Maximum Concentration: 5402.00 mg/kg Lead Minimum Concentration: 10.00 mg/kg Lead Average Concentration: 179.00 mg/kg Lead Maximum Concentration: 9676.00 mg/kg Nickel Minimum Concentration: 2.00 mg/kg Nickel Average Concentration: 49.00 mg/kg Nickel Maximum Concentration: 951.00 mg/kg	A13NW (NE)	0	1	258755 666678
	Coal Mining Affected Areas Description: In an area which may be affected by coal mining activity. It is recommended that a coal mining report is obtained from the Coal Authority. Contact details are included in the Useful Contacts section of this report.	A13NW (NE)	0	7	258755 666678
	Mining Instability Mining Evidence: Inconclusive Coal Mining Source: Ove Arup & Partners Boundary Quality: As Supplied	A13NW (NE)	0	-	258755 666678
	Non Coal Mining Areas of Great Britain Risk: Rare Source: British Geological Survey, National Geoscience Information Service	A13NW (NE)	0	1	258755 666678

Map ID	Details	Quadrant Reference (Compass Direction)	Estimated Distance From Site	Contact	NGR
	Potential for Collapsible Ground Stability Hazards Hazard Potential: Very Low Source: British Geological Survey, National Geoscience Information Service	A13NW (NE)	0	1	258755 666678
	Potential for Compressible Ground Stability Hazards Hazard Potential: No Hazard Source: British Geological Survey, National Geoscience Information Service	A13NW (NE)	0	1	258755 666678
	Potential for Compressible Ground Stability Hazards Hazard Potential: Very Low Source: British Geological Survey, National Geoscience Information Service	A13SW (SW)	90	1	258622 666613
	Potential for Compressible Ground Stability Hazards Hazard Potential: Moderate Source: British Geological Survey, National Geoscience Information Service	A13NW (NW)	97	1	258603 666786
	Potential for Compressible Ground Stability Hazards Hazard Potential: Low Source: British Geological Survey, National Geoscience Information Service	A13SW (S)	191	1	258739 666388
	Potential for Compressible Ground Stability Hazards Hazard Potential: No Hazard Source: British Geological Survey, National Geoscience Information Service	A13SE (S)	192	1	258766 666390
	Potential for Compressible Ground Stability Hazards Hazard Potential: Moderate Source: British Geological Survey, National Geoscience Information Service	A13NW (NW)	215	1	258533 666901
	Potential for Ground Dissolution Stability Hazards Hazard Potential: No Hazard Source: British Geological Survey, National Geoscience Information Service	A13NW (NE)	0	1	258755 666678
	Potential for Landslide Ground Stability Hazards Hazard Potential: Very Low Source: British Geological Survey, National Geoscience Information Service	A13NW (W)	0	1	258751 666678
	Potential for Landslide Ground Stability Hazards Hazard Potential: Low Source: British Geological Survey, National Geoscience Information Service	A13NW (NE)	0	1	258755 666678
	Potential for Landslide Ground Stability Hazards Hazard Potential: Very Low Source: British Geological Survey, National Geoscience Information Service	A13SE (SE)	7	1	258815 666593
	Potential for Landslide Ground Stability Hazards Hazard Potential: Moderate Source: British Geological Survey, National Geoscience Information Service	A13NE (E)	38	1	258841 666709
	Potential for Landslide Ground Stability Hazards Hazard Potential: Very Low Source: British Geological Survey, National Geoscience Information Service	A13SE (E)	92	1	258908 666620
	Potential for Landslide Ground Stability Hazards Hazard Potential: Moderate Source: British Geological Survey, National Geoscience Information Service	A13NE (NE)	154	1	258926 666852
	Potential for Running Sand Ground Stability Hazards Hazard Potential: Very Low Source: British Geological Survey, National Geoscience Information Service	A13NW (NE)	0	1	258755 666678
	Potential for Running Sand Ground Stability Hazards Hazard Potential: No Hazard Source: British Geological Survey, National Geoscience Information Service	A13NW (NW)	188	1	258539 666862
	Potential for Running Sand Ground Stability Hazards Hazard Potential: Low Source: British Geological Survey, National Geoscience Information Service	A13SW (S)	191	1	258739 666388
	Potential for Running Sand Ground Stability Hazards Hazard Potential: No Hazard Source: British Geological Survey, National Geoscience Information Service	A13NW (N)	208	1	258749 666979
	Potential for Shrinking or Swelling Clay Ground Stability Hazards Hazard Potential: Very Low Source: British Geological Survey, National Geoscience Information Service	A13NW (NE)	0	1	258755 666678
	Potential for Shrinking or Swelling Clay Ground Stability Hazards Hazard Potential: No Hazard Source: British Geological Survey, National Geoscience Information Service	A13NW (NW)	158	1	258546 666797
	Potential for Shrinking or Swelling Clay Ground Stability Hazards Hazard Potential: No Hazard Source: British Geological Survey, National Geoscience Information Service	A13SW (SW)	175	1	258517 666533

Map ID	Details	Quadrant Reference (Compass Direction)	Estimated Distance From Site	Contact	NGR
	<p>Potential for Shrinking or Swelling Clay Ground Stability Hazards</p> <p>Hazard Potential: No Hazard Source: British Geological Survey, National Geoscience Information Service</p>	A13NW (N)	208	1	258749 666979
	<p>Radon Potential - Radon Affected Areas</p> <p>Affected Area: The property is in a Lower probability radon area (less than 1% of homes are estimated to be at or above the Action Level). Source: British Geological Survey, National Geoscience Information Service</p>	A13NW (NE)	0	1	258755 666678
	<p>Radon Potential - Radon Protection Measures</p> <p>Protection Measure: No radon protective measures are necessary in the construction of new dwellings or extensions Source: British Geological Survey, National Geoscience Information Service</p>	A13NW (NE)	0	1	258755 666678

Map ID	Details	Quadrant Reference (Compass Direction)	Estimated Distance From Site	Contact	NGR
97	<p>Contemporary Trade Directory Entries</p> <p>Name: Tarifa Controls Location: Unit 5/C, Millennium Court, Burns Street, Glasgow, G4 9SA Classification: Electrical Engineers Status: Inactive Positional Accuracy: Automatically positioned to the address</p>	A13NW (NW)	36	-	258683 666799
97	<p>Contemporary Trade Directory Entries</p> <p>Name: Daily Office Cleaning Services Location: Unit 5/B, Millennium Court, Burns Street, Glasgow, G4 9SA Classification: Commercial Cleaning Services Status: Inactive Positional Accuracy: Automatically positioned to the address</p>	A13NW (NW)	36	-	258683 666799
97	<p>Contemporary Trade Directory Entries</p> <p>Name: Daily Office Cleaning Services Location: Unit 5/B, Millennium Court, Burns Street, Glasgow, G4 9SA Classification: Cleaning Services - Domestic Status: Inactive Positional Accuracy: Automatically positioned to the address</p>	A13NW (NW)	36	-	258683 666799
98	<p>Contemporary Trade Directory Entries</p> <p>Name: A & S Location: C, 36, Speirs Wharf, Glasgow, Lanarkshire, G4 9TG Classification: Mechanical Engineers Status: Inactive Positional Accuracy: Automatically positioned to the address</p>	A13NE (NE)	52	-	258845 666779
99	<p>Contemporary Trade Directory Entries</p> <p>Name: Civic Print Location: 26, Civic Street, Glasgow, Lanarkshire, G4 9RH Classification: Printers Status: Inactive Positional Accuracy: Automatically positioned to the address</p>	A13SW (S)	60	-	258738 666521
100	<p>Contemporary Trade Directory Entries</p> <p>Name: Epos Now Location: Speirs Wharf, Glasgow, Lanarkshire, G4 9TH Classification: Cash Registers & Check-Out Equipment Status: Inactive Positional Accuracy: Manually positioned within the geographical locality</p>	A13NE (NE)	79	-	258842 666835
100	<p>Contemporary Trade Directory Entries</p> <p>Name: Optura Glazing Location: 50, Speirs Wharf, Glasgow, G4 9TH Classification: Optical Goods - Manufacturers Status: Active Positional Accuracy: Automatically positioned to the address</p>	A13NE (NE)	90	-	258840 666850
100	<p>Contemporary Trade Directory Entries</p> <p>Name: King Express Location: High Craighall Road, Glasgow, G4 9UB Classification: Catering Equipment Status: Inactive Positional Accuracy: Manually positioned to the road within the address or location</p>	A13NE (NE)	100	-	258867 666841
101	<p>Contemporary Trade Directory Entries</p> <p>Name: Reproprint Location: 2, Farnell Street, Glasgow, Lanarkshire, G4 9SE Classification: Printers Status: Inactive Positional Accuracy: Manually positioned to the address or location</p>	A13NW (NW)	94	-	258644 666843
101	<p>Contemporary Trade Directory Entries</p> <p>Name: D C Print Management Location: 2, Farnell Street, Glasgow, Lanarkshire, G4 9SE Classification: Printers Status: Inactive Positional Accuracy: Manually positioned to the address or location</p>	A13NW (NW)	94	-	258644 666843
102	<p>Contemporary Trade Directory Entries</p> <p>Name: L S K Supplies Location: 4, Farnell Street, Glasgow, G4 9SE Classification: Builders' Merchants Status: Active Positional Accuracy: Automatically positioned to the address</p>	A13NW (NW)	112	-	258637 666860
102	<p>Contemporary Trade Directory Entries</p> <p>Name: All Season Clothing Location: 2/, Possil Road, Glasgow, G4 9SY Classification: Clothing & Fabrics - Manufacturers Status: Inactive Positional Accuracy: Automatically positioned to the address</p>	A13NW (NW)	147	-	258629 666896

Map ID	Details	Quadrant Reference (Compass Direction)	Estimated Distance From Site	Contact	NGR
102	<p>Contemporary Trade Directory Entries</p> <p>Name: Koochy Clothing Location: 10, Possil Road, Glasgow, G4 9SY Classification: Clothing & Fabrics - Manufacturers Status: Inactive Positional Accuracy: Automatically positioned to the address</p>	A13NW (NW)	147	-	258629 666896
103	<p>Contemporary Trade Directory Entries</p> <p>Name: Clear Communications Location: Craighall House, 58, High Craighall Road, Glasgow, G4 9UD Classification: Garage Services Status: Inactive Positional Accuracy: Automatically positioned to the address</p>	A13NE (E)	113	-	258909 666739
104	<p>Contemporary Trade Directory Entries</p> <p>Name: Controlmax Ltd Location: 60, High Craighall Road, GLASGOW, G4 9UD Classification: Control Panels Status: Inactive Positional Accuracy: Manually positioned to the address or location</p>	A13SE (E)	114	-	258916 666667
104	<p>Contemporary Trade Directory Entries</p> <p>Name: Novotek Location: 60, High Craighall Road, GLASGOW, G4 9UD Classification: Automation Systems & Equipment Status: Active Positional Accuracy: Manually positioned to the address or location</p>	A13SE (E)	115	-	258917 666666
105	<p>Contemporary Trade Directory Entries</p> <p>Name: Ecoliving Location: 60, High Craighall Road, Glasgow, G4 9UD Classification: Heating Equipment - Sales & Service Status: Inactive Positional Accuracy: Automatically positioned to the address</p>	A13SE (E)	115	-	258917 666667
105	<p>Contemporary Trade Directory Entries</p> <p>Name: Eco Living Ltd Location: 60, High Craighall Road, Glasgow, G4 9UD Classification: Heating Services - Industrial and Commercial Status: Inactive Positional Accuracy: Automatically positioned to the address</p>	A13SE (E)	115	-	258917 666667
105	<p>Contemporary Trade Directory Entries</p> <p>Name: Loxley Colour Location: 100, High Craighall Road, Glasgow, G4 9UD Classification: Photographic Processors Status: Inactive Positional Accuracy: Automatically positioned to the address</p>	A13NE (E)	154	-	258953 666702
105	<p>Contemporary Trade Directory Entries</p> <p>Name: Gaia-Wind Location: 100, High Craighall Road, Glasgow, G4 9UD Classification: Turbine Manufacturers Status: Active Positional Accuracy: Automatically positioned to the address</p>	A13NE (E)	154	-	258953 666702
105	<p>Contemporary Trade Directory Entries</p> <p>Name: Gaia-Wind Location: 100, High Craighall Road, Glasgow, G4 9UD Classification: Windmills & Wind Power Equipment Status: Inactive Positional Accuracy: Automatically positioned to the address</p>	A13NE (E)	154	-	258953 666702
105	<p>Contemporary Trade Directory Entries</p> <p>Name: Breedon Glasgow (Port Dundas) Concrete Plant Location: Highcraighall Road, Glasgow, Lanarkshire, G4 9UD Classification: Sand, Gravel & Other Aggregates Status: Active Positional Accuracy: Manually positioned to the road within the address or location</p>	A13SE (E)	170	-	258971 666675
106	<p>Contemporary Trade Directory Entries</p> <p>Name: Simple Audio Location: 50, High Craighall Road, Glasgow, G4 9UD Classification: Sound Equipment Systems Manufacturers Status: Inactive Positional Accuracy: Automatically positioned to the address</p>	A13NE (NE)	118	-	258910 666794
107	<p>Contemporary Trade Directory Entries</p> <p>Name: Impac Print Centre Location: 19, Farnell Street, Glasgow, Lanarkshire, G4 9SE Classification: Printers Status: Inactive Positional Accuracy: Automatically positioned to the address</p>	A13NW (N)	129	-	258682 666897

Map ID	Details	Quadrant Reference (Compass Direction)	Estimated Distance From Site	Contact	NGR
107	<p>Contemporary Trade Directory Entries</p> <p>Name: Scottish Adhesives Co Ltd Location: 9-23, Farnell Street, Glasgow, G4 9SE Classification: Coating Specialists Status: Inactive Positional Accuracy: Automatically positioned to the address</p>	A13NW (N)	129	-	258682 666897
108	<p>Contemporary Trade Directory Entries</p> <p>Name: Diageo Location: Dundashill Cooperage, 1, Dundas Hill, Glasgow, Lanarkshire, G4 9UE Classification: Distilleries Status: Inactive Positional Accuracy: Automatically positioned to the address</p>	A13SE (E)	181	-	258988 666604
109	<p>Contemporary Trade Directory Entries</p> <p>Name: Sameday Tyres Location: 38-40, Possil Road, Glasgow, G4 9SY Classification: Tyre Dealers Status: Active Positional Accuracy: Automatically positioned to the address</p>	A13NW (N)	203	-	258649 666965
110	<p>Contemporary Trade Directory Entries</p> <p>Name: Hope Construction Materials Location: 70, High Craighall Road, Glasgow, G4 9UD Classification: Sand, Gravel & Other Aggregates Status: Active Positional Accuracy: Automatically positioned to the address</p>	A13NE (E)	208	-	259006 666721
110	<p>Contemporary Trade Directory Entries</p> <p>Name: Tarmac Ltd Location: High Craighall Road, GLASGOW, G4 9UD Classification: Concrete & Mortar Ready Mixed Status: Inactive Positional Accuracy: Automatically positioned to the address</p>	A13NE (E)	208	-	259006 666721
111	<p>Contemporary Trade Directory Entries</p> <p>Name: Airider Location: 8, Eagle Street, Glasgow, G4 9XA Classification: Vacuum Cleaners, Industrial & Commercial - Manufacturers & Distributors Status: Inactive Positional Accuracy: Automatically positioned to the address</p>	A13NE (NE)	210	-	258972 666883
111	<p>Contemporary Trade Directory Entries</p> <p>Name: Mcqueens Dairies Ltd Location: 20, High Craighall Road, Glasgow, G4 9UD Classification: Dairies Status: Inactive Positional Accuracy: Automatically positioned to the address</p>	A13NE (NE)	212	-	258955 666910
111	<p>Contemporary Trade Directory Entries</p> <p>Name: Mcqueens Dairies Ltd Location: 20, HIGH CRAIGHALL ROAD, GLASGOW, G4 9UD Classification: Dairies Status: Active Positional Accuracy: Automatically positioned to the address</p>	A13NE (NE)	212	-	258955 666910
112	<p>Contemporary Trade Directory Entries</p> <p>Name: Image & Print Group Location: Unit 1, Block 9, Oakbank Industrial Estate, Garscube Road, Glasgow, G20 7LU Classification: Printers Status: Inactive Positional Accuracy: Automatically positioned to the address</p>	A13NW (NW)	230	-	258597 666973
112	<p>Contemporary Trade Directory Entries</p> <p>Name: Isle Of Bute Gin Location: Unit 1 Block 5 Oakbank Industrial Estate, Oakbank Street, Glasgow, Lanarkshire, G20 7LU Classification: Distilleries Status: Active Positional Accuracy: Manually positioned within the geographical locality</p>	A13NW (NW)	278	-	258565 667011
113	<p>Contemporary Trade Directory Entries</p> <p>Name: N C S Soneric Location: 65, Rodney Street, Glasgow, Lanarkshire, G4 9SQ Classification: Telecommunications Equipment & Systems Status: Inactive Positional Accuracy: Manually positioned to the address or location</p>	A18SW (N)	248	-	258684 667016

Map ID	Details	Quadrant Reference (Compass Direction)	Estimated Distance From Site	Contact	NGR
113	<p>Contemporary Trade Directory Entries</p> <p>Name: N C S Location: 65, Rodney Street, Glasgow, G4 9SQ Classification: Telecommunications Equipment & Systems Status: Inactive Positional Accuracy: Automatically positioned to the address</p>	A18SW (N)	248	-	258684 667016
113	<p>Contemporary Trade Directory Entries</p> <p>Name: N C S Group Ltd Location: 65, Rodney Street, Glasgow, G4 9SQ Classification: Office Equipment Manufacturers & Distributors Status: Inactive Positional Accuracy: Automatically positioned to the address</p>	A18SW (N)	248	-	258684 667016
114	<p>Contemporary Trade Directory Entries</p> <p>Name: Zinc Print Location: 131 Craighall Rd, Glasgow, Lanarkshire, G4 9TN Classification: Printers Status: Inactive Positional Accuracy: Manually positioned to the road within the address or location</p>	A13NE (NE)	263	-	258937 666993
115	<p>Contemporary Trade Directory Entries</p> <p>Name: Prestige Car Specialists Location: 21, Oakbank Industrial Estate, Garscube Road, Glasgow, G20 7LU Classification: Garage Services Status: Active Positional Accuracy: Automatically positioned to the address</p>	A13NW (NW)	274	-	258545 666993
116	<p>Contemporary Trade Directory Entries</p> <p>Name: Graphics.Com Location: 42-66, New City Road, Glasgow, Lanarkshire, G4 9JT Classification: Printers Status: Inactive Positional Accuracy: Manually positioned to the address or location</p>	A8NW (SW)	285	-	258587 666326
116	<p>Contemporary Trade Directory Entries</p> <p>Name: Graphics.Com Location: Unit 14-15, 42-46, New City Road, Glasgow, Lanarkshire, G4 9JT Classification: Printers Status: Inactive Positional Accuracy: Automatically positioned to the address</p>	A8NW (SW)	285	-	258587 666326
116	<p>Contemporary Trade Directory Entries</p> <p>Name: Penang Food Location: Unit 7, 42-46, New City Road, Glasgow, G4 9JT Classification: Meat Product Manufacturers & Wholesalers Status: Inactive Positional Accuracy: Automatically positioned to the address</p>	A8NW (SW)	285	-	258587 666326
116	<p>Contemporary Trade Directory Entries</p> <p>Name: Lucky Jewellery Repair Location: Unit 5,42-66 New City Rd, Glasgow, G4 9JT Classification: Jewellery Manufacturers & Repairers Status: Inactive Positional Accuracy: Manually positioned to the address or location</p>	A8NW (SW)	286	-	258586 666326
116	<p>Contemporary Trade Directory Entries</p> <p>Name: Graphics.Com Location: Unit 4,Dundas Business Centre,38-40 New City Rd, Glasgow, Lanarkshire, G4 9JT Classification: Printers Status: Inactive Positional Accuracy: Manually positioned to the address or location</p>	A8NW (S)	308	-	258608 666292
117	<p>Contemporary Trade Directory Entries</p> <p>Name: Ace Cleaning Services Ltd Location: 2, Dawson Road, Glasgow, G4 9SS Classification: Commercial Cleaning Services Status: Active Positional Accuracy: Automatically positioned to the address</p>	A18SE (N)	316	-	258819 667088
117	<p>Contemporary Trade Directory Entries</p> <p>Name: Emu Bands Ltd Location: 2, Dawson Road, Glasgow, G4 9SS Classification: Distribution Services Status: Active Positional Accuracy: Automatically positioned to the address</p>	A18SE (N)	328	-	258831 667099

Map ID	Details	Quadrant Reference (Compass Direction)	Estimated Distance From Site	Contact	NGR
118	<p>Contemporary Trade Directory Entries</p> <p>Name: Apple Cross Autos Location: 69, Possil Road, Glasgow, G4 9SL Classification: Garage Services Status: Inactive Positional Accuracy: Automatically positioned to the address</p>	A18SW (N)	326	-	258691 667095
118	<p>Contemporary Trade Directory Entries</p> <p>Name: Rockville Auto Services Location: 69, Possil Road, Glasgow, G4 9SL Classification: Garage Services Status: Active Positional Accuracy: Automatically positioned to the address</p>	A18SW (N)	326	-	258691 667095
119	<p>Contemporary Trade Directory Entries</p> <p>Name: Edge Equipment Hire Location: 5, Oakbank Industrial Estate, Oakbank Street, Glasgow, G20 7LU Classification: Builders' Merchants Status: Inactive Positional Accuracy: Automatically positioned to the address</p>	A18SW (NW)	330	-	258537 667055
119	<p>Contemporary Trade Directory Entries</p> <p>Name: G & W Refrigeration Ltd Location: 5, Oakbank Industrial Estate, Garscube Road, Glasgow, Lanarkshire, G20 7LU Classification: Air Conditioning & Refrigeration Contractors Status: Active Positional Accuracy: Automatically positioned to the address</p>	A18SW (NW)	330	-	258537 667055
119	<p>Contemporary Trade Directory Entries</p> <p>Name: Express Pipework Systems Ltd Location: Oakbank Ind Est, Garscube Rd, Glasgow, Lanarkshire, G20 7LU Classification: Scientific Apparatus & Instruments - Manufacturers Status: Inactive Positional Accuracy: Manually positioned within the geographical locality</p>	A18SW (NW)	365	-	258506 667077
120	<p>Contemporary Trade Directory Entries</p> <p>Name: More Location: Craighall Business Park, 5, Eagle Street, Glasgow, G4 9XA Classification: Printers Status: Inactive Positional Accuracy: Automatically positioned to the address</p>	A13NE (NE)	333	-	259030 667007
121	<p>Contemporary Trade Directory Entries</p> <p>Name: Aqua Express Ltd Location: 1c, Payne Street, Glasgow, G4 0LE Classification: Water Coolers Status: Inactive Positional Accuracy: Automatically positioned to the address</p>	A14SW (E)	335	-	259138 666531
121	<p>Contemporary Trade Directory Entries</p> <p>Name: The Clean Zone Location: 31, Townsend Street, Glasgow, Lanarkshire, G4 0LA Classification: Cleaning Materials & Equipment Status: Inactive Positional Accuracy: Automatically positioned to the address</p>	A14SW (SE)	343	-	259136 666490
122	<p>Contemporary Trade Directory Entries</p> <p>Name: Jewson Location: 127, Craighall Road, Glasgow, G4 9TP Classification: Builders' Merchants Status: Active Positional Accuracy: Automatically positioned to the address</p>	A18SE (N)	336	-	258911 667088
123	<p>Contemporary Trade Directory Entries</p> <p>Name: Push Design & Print Ltd Location: 63 Townsend Street, Port Dundas, Glasgow, Lanarkshire, G4 0LA Classification: Printers Status: Active Positional Accuracy: Manually positioned within the geographical locality</p>	A14SW (SE)	354	-	259149 666495
123	<p>Contemporary Trade Directory Entries</p> <p>Name: Fire Tech Equipment Ltd Location: 16-18, Payne Street, Glasgow, G4 0LF Classification: Firefighting Equipment Status: Inactive Positional Accuracy: Automatically positioned to the address</p>	A14SW (SE)	356	-	259154 666506

Map ID	Details	Quadrant Reference (Compass Direction)	Estimated Distance From Site	Contact	NGR
123	<p>Contemporary Trade Directory Entries</p> <p>Name: M8 Fireplace Merchants Location: 12, Payne Street, Glasgow, Lanarkshire, G4 0LF Classification: Fireplaces & Mantelpieces Status: Inactive Positional Accuracy: Manually positioned to the address or location</p>	A14SW (SE)	356	-	259154 666506
123	<p>Contemporary Trade Directory Entries</p> <p>Name: Clyde Electrical Location: 20, Payne Street, Glasgow, G4 0LF Classification: Electrical Engineers Status: Inactive Positional Accuracy: Automatically positioned to the address</p>	A14SW (E)	379	-	259179 666514
123	<p>Contemporary Trade Directory Entries</p> <p>Name: Profix Autos Location: UNIT 3B, 37, PAYNE STREET, GLASGOW, G4 0LE Classification: Garage Services Status: Inactive Positional Accuracy: Automatically positioned to the address</p>	A14SW (E)	380	-	259187 666559
123	<p>Contemporary Trade Directory Entries</p> <p>Name: Direct Sport Location: 33, Townsend Street, Glasgow, G4 0LA Classification: Leisure & Sportswear Manufacturers & Wholesalers Status: Inactive Positional Accuracy: Automatically positioned to the address</p>	A14SW (E)	385	-	259185 666510
123	<p>Contemporary Trade Directory Entries</p> <p>Name: Konigen Ltd Location: 33, Townsend Street, Glasgow, Lanarkshire, G4 0LA Classification: Electronic Engineers Status: Inactive Positional Accuracy: Automatically positioned to the address</p>	A14SW (E)	385	-	259185 666510
123	<p>Contemporary Trade Directory Entries</p> <p>Name: David Allan Location: 20, Payne Street, Glasgow, G4 0LF Classification: Clothing Accessory Manufacturers Status: Inactive Positional Accuracy: Automatically positioned to the address</p>	A14SW (E)	385	-	259185 666510
123	<p>Contemporary Trade Directory Entries</p> <p>Name: Well Connected Ltd Location: 20, Payne Street, Glasgow, Lanarkshire, G4 0LF Classification: Photocopiers Status: Inactive Positional Accuracy: Automatically positioned to the address</p>	A14SW (E)	385	-	259185 666510
123	<p>Contemporary Trade Directory Entries</p> <p>Name: Fire Place Discount Centres Ltd Location: 22, Payne Street, Glasgow, G4 0LF Classification: Fireplaces & Mantelpieces Status: Inactive Positional Accuracy: Automatically positioned in the proximity of the address</p>	A14SW (E)	393	-	259195 666521
123	<p>Contemporary Trade Directory Entries</p> <p>Name: Kinloch Grant Ltd Location: 22, Payne Street, Glasgow, G4 0LF Classification: Clothing & Fabrics - Manufacturers Status: Inactive Positional Accuracy: Automatically positioned in the proximity of the address</p>	A14SW (E)	393	-	259195 666521
123	<p>Contemporary Trade Directory Entries</p> <p>Name: Jcb Express Ltd Location: 33 Townsend St, Glasgow, G4 0LA Classification: Freight Forwarders Status: Inactive Positional Accuracy: Automatically positioned to the address</p>	A14SW (SE)	395	-	259190 666490
123	<p>Contemporary Trade Directory Entries</p> <p>Name: Clean Zone Ltd Location: 59, Townsend Street, Glasgow, G4 0LA Classification: Cleaning Materials & Equipment Status: Active Positional Accuracy: Automatically positioned to the address</p>	A14SW (SE)	401	-	259197 666494
123	<p>Contemporary Trade Directory Entries</p> <p>Name: Digital Document Solutions Location: 33, Townsend Street, Glasgow, G4 0LA Classification: Photocopiers Status: Inactive Positional Accuracy: Automatically positioned to the address</p>	A14SW (SE)	401	-	259197 666493

Map ID	Details	Quadrant Reference (Compass Direction)	Estimated Distance From Site	Contact	NGR
123	<p>Contemporary Trade Directory Entries</p> <p>Name: Digital Solutions Location: 33, Townsend Street, Glasgow, G4 0LA Classification: Photocopiers Status: Inactive Positional Accuracy: Automatically positioned to the address</p>	A14SW (SE)	401	-	259197 666493
124	<p>Contemporary Trade Directory Entries</p> <p>Name: Macklin Motor Nissan Glasgow Central Location: 144, Port Dundas Road, Glasgow, G4 0HZ Classification: Car Dealers Status: Active Positional Accuracy: Automatically positioned to the address</p>	A8NE (SE)	357	-	259012 666296
125	<p>Contemporary Trade Directory Entries</p> <p>Name: Hunters Contracts Ltd Location: Craighall Business Park, 18, Eagle Street, Glasgow, G4 9XA Classification: Office Furniture & Equipment Status: Inactive Positional Accuracy: Automatically positioned to the address</p>	A14NW (NE)	374	-	259118 666958
125	<p>Contemporary Trade Directory Entries</p> <p>Name: G E A Refrigeration Location: Suite 2 Craighall Business Park, 23 Eagle Street, Glasgow, Lanarkshire, G4 9XA Classification: Refrigeration Equipment - Commercial Status: Active Positional Accuracy: Manually positioned within the geographical locality</p>	A14NW (NE)	379	-	259128 666952
126	<p>Contemporary Trade Directory Entries</p> <p>Name: Jewson Location: Unit 2 Block 8, Oakbank Industrial Estate, Glasgow, Lanarkshire, G20 7LU Classification: Builders' Merchants Status: Inactive Positional Accuracy: Manually positioned within the geographical locality</p>	A18SW (NW)	381	-	258495 667089
126	<p>Contemporary Trade Directory Entries</p> <p>Name: H A West Ltd Location: Unit 4, Block 4, Oakbank Industrial Estate, Garscube Road, Glasgow, Lanarkshire, G20 7LU Classification: Photographic Equipment & Supplies - Wholesale Status: Inactive Positional Accuracy: Manually positioned to the address or location</p>	A18SW (NW)	381	-	258487 667083
126	<p>Contemporary Trade Directory Entries</p> <p>Name: Calumet Photographic Ltd Location: Unit 1, Block 4, Oakbank Industrial Estate, Garscube Road, Glasgow, Lanarkshire, G20 7LU Classification: Photographic Equipment & Supplies - Wholesale Status: Inactive Positional Accuracy: Automatically positioned to the address</p>	A18SW (NW)	388	-	258508 667105
126	<p>Contemporary Trade Directory Entries</p> <p>Name: Photo Imaging Centre Location: Unit 6, Block 3, Oakbank Ind Est, Garscube Rd, Glasgow, G20 7LU Classification: Photographic Processors Status: Inactive Positional Accuracy: Manually positioned to the address or location</p>	A18SW (NW)	392	-	258493 667100
126	<p>Contemporary Trade Directory Entries</p> <p>Name: G & W Refrigeration Ltd Location: Oakbank Indust Est, Garscube Rd, Glasgow, G20 7LU Classification: Refrigeration Equipment - Commercial Status: Inactive Positional Accuracy: Manually positioned to the address or location</p>	A18SW (NW)	395	-	258469 667088
126	<p>Contemporary Trade Directory Entries</p> <p>Name: James Refrigeration Ltd Location: Unit 5, Block 3, Oakbank Industrial Estate, Garscube Road, Glasgow, G20 7LU Classification: Air Conditioning & Refrigeration Contractors Status: Inactive Positional Accuracy: Automatically positioned to the address</p>	A18SW (NW)	396	-	258469 667089
126	<p>Contemporary Trade Directory Entries</p> <p>Name: Photo Imaging Centre Location: Unit 6, Block 3, Oakbank Industrial Estate, Garscube Road, Glasgow, Lanarkshire, G20 7LU Classification: Photographic Processors Status: Inactive Positional Accuracy: Automatically positioned to the address</p>	A18SW (NW)	403	-	258462 667093

Map ID	Details	Quadrant Reference (Compass Direction)	Estimated Distance From Site	Contact	NGR
126	<p>Contemporary Trade Directory Entries</p> <p>Name: Office Engineering Services Location: Unit 1, Block 3, Oakbank Industrial Estate, Garscube Road, Glasgow, Lanarkshire, G20 7LU Classification: Office Equipment Manufacturers & Distributors Status: Inactive Positional Accuracy: Manually positioned to the address or location</p>	A18SW (NW)	417	-	258472 667117
126	<p>Contemporary Trade Directory Entries</p> <p>Name: Fusion Location: 6, Oakbank Industrial Estate, Oakbank Street, Glasgow, G20 7LU Classification: Mechanical Engineers Status: Active Positional Accuracy: Automatically positioned to the address</p>	A18SW (NW)	417	-	258472 667117
126	<p>Contemporary Trade Directory Entries</p> <p>Name: Dr Vinyl (Glasgow) Location: Unit 6,Block 1,Oakbank Ind Est,Garscube Rd, Glasgow, Lanarkshire, G20 7LU Classification: Car Body Repairs Status: Inactive Positional Accuracy: Manually positioned within the geographical locality</p>	A18SW (NW)	430	-	258457 667122
127	<p>Contemporary Trade Directory Entries</p> <p>Name: St Kilda Holdings Ltd Location: 45, Grovepark Street, Glasgow, G20 7NZ Classification: Musical Instrument - Manufacturers Status: Inactive Positional Accuracy: Automatically positioned to the address</p>	A12NE (NW)	384	-	258377 666973
127	<p>Contemporary Trade Directory Entries</p> <p>Name: J & A Ferguson Location: 45, Grovepark Street, Glasgow, G20 7NZ Classification: Confectionery Manufacturers Status: Inactive Positional Accuracy: Automatically positioned to the address</p>	A12NE (NW)	384	-	258377 666973
128	<p>Contemporary Trade Directory Entries</p> <p>Name: F S W Location: 2a-2b, Unit, Payne Street, Glasgow, G4 0LE Classification: Refrigeration Equipment - Commercial Status: Active Positional Accuracy: Automatically positioned to the address</p>	A14SW (E)	384	-	259191 666560
128	<p>Contemporary Trade Directory Entries</p> <p>Name: Linian Location: 34 Payne Street,Port Dundas Trading Estate, Glasgow, Lanarkshire, G4 0LF Classification: Wire Products - Manufacturers Status: Active Positional Accuracy: Manually positioned to the address or location</p>	A14SW (E)	423	-	259229 666546
129	<p>Contemporary Trade Directory Entries</p> <p>Name: Minster Location: 127 Craighall Road,Port Dundas, Glasgow, Lanarkshire, G4 9TP Classification: Insulation Materials Status: Active Positional Accuracy: Manually positioned to the road within the address or location</p>	A18SE (NE)	388	-	258999 667103
130	<p>Contemporary Trade Directory Entries</p> <p>Name: Scot Pet Foods Location: 7, Dawson Road, Glasgow, Lanarkshire, G4 9SS Classification: Pet Foods & Animal Feeds Status: Inactive Positional Accuracy: Automatically positioned to the address</p>	A18SE (N)	404	-	258876 667169
130	<p>Contemporary Trade Directory Entries</p> <p>Name: General Autos Location: 44, Dawson Place, Glasgow, G4 9SS Classification: Car Breakers & Dismantlers Status: Inactive Positional Accuracy: Automatically positioned to the address</p>	A18SE (N)	419	-	258910 667176
130	<p>Contemporary Trade Directory Entries</p> <p>Name: Glasgow Transit Spares Ltd Location: 44 Dawson Place, Glasgow, Lanarkshire, G4 9SS Classification: Car Breakers & Dismantlers Status: Inactive Positional Accuracy: Automatically positioned to the address</p>	A18SE (N)	419	-	258910 667176

Map ID	Details	Quadrant Reference (Compass Direction)	Estimated Distance From Site	Contact	NGR
131	<p>Contemporary Trade Directory Entries</p> <p>Name: Id Systems Location: 45 Payne St, Glasgow, Lanarkshire, G4 0LE Classification: Electrical Engineers Status: Inactive Positional Accuracy: Manually positioned to the address or location</p>	A14SW (E)	426	-	259234 666588
132	<p>Contemporary Trade Directory Entries</p> <p>Name: Pandaprint Location: Block 2, Unit 1, Oakbank Ind Est, Garscube Rd, Glasgow, Lanarkshire, G20 7LU Classification: Printers Status: Inactive Positional Accuracy: Manually positioned within the geographical locality</p>	A18SW (NW)	439	-	258484 667150
133	<p>Contemporary Trade Directory Entries</p> <p>Name: Esso Location: Garscube Road, Glasgow, Lanarkshire, G20 7LD Classification: Petrol Filling Stations Status: Active Positional Accuracy: Manually positioned to the address or location</p>	A17SE (NW)	444	-	258407 667101
133	<p>Contemporary Trade Directory Entries</p> <p>Name: M R H Service Station Location: Garscube Road, Glasgow, Lanarkshire, G20 7LD Classification: Petrol Filling Stations Status: Inactive Positional Accuracy: Manually positioned to the address or location</p>	A17SE (NW)	444	-	258407 667101
134	<p>Contemporary Trade Directory Entries</p> <p>Name: Furniture Assembly Specialists Location: 11, Windsor Terrace, Glasgow, G20 7HA Classification: Furniture - Reproduction Status: Inactive Positional Accuracy: Automatically positioned to the address</p>	A12NE (W)	444	-	258258 666766
134	<p>Contemporary Trade Directory Entries</p> <p>Name: G A Mann & Sons Location: 10-16, Glenfarg Street, Glasgow, G20 7QF Classification: Car Body Repairs Status: Active Positional Accuracy: Automatically positioned to the address</p>	A12NE (W)	454	-	258250 666730
135	<p>Contemporary Trade Directory Entries</p> <p>Name: Peter Leonard Location: 45, Mid Wharf Street, Glasgow, G4 0LD Classification: Joinery Manufacturers Status: Inactive Positional Accuracy: Automatically positioned to the address</p>	A14SW (E)	449	-	259253 666530
135	<p>Contemporary Trade Directory Entries</p> <p>Name: 3t Tyres & Recovery Service Location: 40-42 Payne St, Glasgow, Lanarkshire, G4 0LF Classification: Tyre Dealers Status: Inactive Positional Accuracy: Manually positioned to the address or location</p>	A14SW (E)	451	-	259258 666565
136	<p>Contemporary Trade Directory Entries</p> <p>Name: Smart Of Glasgow Location: Milton St, Glasgow, Lanarkshire, G4 0DH Classification: Car Dealers Status: Inactive Positional Accuracy: Manually positioned to the road within the address or location</p>	A8NE (SE)	456	-	258987 666170
136	<p>Contemporary Trade Directory Entries</p> <p>Name: Ivan Sellers Jefferson Location: 1/1, 77, Port Dundas Road, Glasgow, Lanarkshire, G4 0HF Classification: Engineers - General Status: Inactive Positional Accuracy: Automatically positioned to the address</p>	A8NE (SE)	498	-	258994 666127
137	<p>Contemporary Trade Directory Entries</p> <p>Name: Jewson Ltd Location: 127, Craighall Road, Port Dundas Business Park, Glasgow, G4 9TP Classification: Builders' Merchants Status: Inactive Positional Accuracy: Automatically positioned to the address</p>	A18SE (NE)	459	-	259005 667181

Map ID	Details	Quadrant Reference (Compass Direction)	Estimated Distance From Site	Contact	NGR
137	<p>Contemporary Trade Directory Entries</p> <p>Name: David Hislop Ltd Location: 151, Craighall Road, Glasgow, G4 9TA Classification: Builders' Merchants Status: Inactive Positional Accuracy: Automatically positioned to the address</p>	A18SE (NE)	459	-	259005 667181
137	<p>Contemporary Trade Directory Entries</p> <p>Name: Jewson Ltd Location: 127, Craighall Road, Port Dundas Business Park, Glasgow, Lanarkshire, G4 9TP Classification: Builders' Merchants Status: Inactive Positional Accuracy: Automatically positioned to the address</p>	A18SE (NE)	459	-	259005 667181
137	<p>Contemporary Trade Directory Entries</p> <p>Name: Jewson Ltd Location: 127, Craighall Road, Port Dundas Business Park, Glasgow, G4 9TP Classification: Builders' Merchants Status: Inactive Positional Accuracy: Automatically positioned to the address</p>	A18SE (NE)	459	-	259005 667181
138	<p>Contemporary Trade Directory Entries</p> <p>Name: U R S Location: Citypoint 2 25 Tyndrum Street, Glasgow, Lanarkshire, G4 0JY Classification: Engineers - General Status: Inactive Positional Accuracy: Manually positioned within the geographical locality</p>	A9NW (SE)	468	-	259194 666324
139	<p>Contemporary Trade Directory Entries</p> <p>Name: Glenfarg Motors Location: 17, Glenfarg Street, Glasgow, G20 7QE Classification: Garage Services Status: Inactive Positional Accuracy: Automatically positioned to the address</p>	A12NE (W)	471	-	258238 666677
139	<p>Contemporary Trade Directory Entries</p> <p>Name: Glenfarg Motors Location: 17, Glenfarg Street, Glasgow, G20 7QE Classification: Garage Services Status: Active Positional Accuracy: Automatically positioned to the address</p>	A12NE (W)	472	-	258237 666678
140	<p>Contemporary Trade Directory Entries</p> <p>Name: Thyssenkrupp Building Systems Ltd Location: Craighall Business Park, 29, Eagle Street, Glasgow, Lanarkshire, G4 9XA Classification: Cladding Suppliers & Installers Status: Inactive Positional Accuracy: Manually positioned to the address or location</p>	A14NW (NE)	484	-	259232 666978
141	<p>Contemporary Trade Directory Entries</p> <p>Name: Mcgregor & Waddell Location: 7, Buccleuch Lane, Glasgow, G3 6SG Classification: Garage Services Status: Inactive Positional Accuracy: Automatically positioned to the address</p>	A8NW (S)	500	-	258683 666081
142	<p>Contemporary Trade Directory Entries</p> <p>Name: Digital Solutions Ltd Location: 14, Dunblane Street, Glasgow, G4 0HJ Classification: Photocopiers Status: Inactive Positional Accuracy: Automatically positioned to the address</p>	A8NE (S)	505	-	258962 666108
142	<p>Contemporary Trade Directory Entries</p> <p>Name: Digital Solutions Ltd Location: 14, Dunblane Street, Glasgow, G4 0HJ Classification: Copying & Duplicating Machines & Supplies Status: Active Positional Accuracy: Automatically positioned to the address</p>	A8NE (S)	515	-	258964 666098
143	<p>Contemporary Trade Directory Entries</p> <p>Name: Avantgarde F M Location: Craighall Business Park, 23, Eagle Street, Glasgow, Lanarkshire, G4 9XA Classification: Fire Escapes & Evacuation Equipment Status: Inactive Positional Accuracy: Automatically positioned to the address</p>	A19SW (NE)	506	-	259235 667020

Map ID	Details	Quadrant Reference (Compass Direction)	Estimated Distance From Site	Contact	NGR
143	<p>Contemporary Trade Directory Entries</p> <p>Name: Elmwood Ltd Location: 25, Eagle Street, GLASGOW, G4 9XA Classification: Joinery Manufacturers Status: Inactive Positional Accuracy: Manually positioned to the address or location</p>	A19SW (NE)	546	-	259281 667018
143	<p>Contemporary Trade Directory Entries</p> <p>Name: Air Rider Ltd Location: Craighall Business Park, 25, Eagle Street, Glasgow, Lanarkshire, G4 9XA Classification: Vacuum Cleaners - Sales & Service Status: Inactive Positional Accuracy: Manually positioned to the address or location</p>	A19SW (NE)	546	-	259281 667018
144	<p>Contemporary Trade Directory Entries</p> <p>Name: Pace Petroleum Ltd Location: 531, Garscube Road, Glasgow, Lanarkshire, G20 7LD Classification: Petrol Filling Stations Status: Inactive Positional Accuracy: Automatically positioned to the address</p>	A17SE (NW)	513	-	258355 667146
144	<p>Contemporary Trade Directory Entries</p> <p>Name: Arnold Clark Location: 531, Garscube Road, Glasgow, Lanarkshire, G20 7LD Classification: Car Dealers - Used Status: Inactive Positional Accuracy: Automatically positioned to the address</p>	A17SE (NW)	513	-	258355 667146
144	<p>Contemporary Trade Directory Entries</p> <p>Name: Arnold Clark Vauxhall Location: 531, Garscube Road, Glasgow, G20 7LD Classification: Car Dealers Status: Active Positional Accuracy: Automatically positioned to the address</p>	A17SE (NW)	515	-	258353 667147
144	<p>Contemporary Trade Directory Entries</p> <p>Name: Arnold Clark Glasgow Vauxhall (North) Location: 531, GARSCUBE ROAD, GLASGOW, G20 7LD Classification: Car Dealers Status: Active Positional Accuracy: Automatically positioned to the address</p>	A17SE (NW)	515	-	258353 667147
145	<p>Contemporary Trade Directory Entries</p> <p>Name: United Distillers Location: Port Dundas Distillery, 74-80, North Canal Bank Street, Glasgow, G4 9XL Classification: Distilleries Status: Inactive Positional Accuracy: Automatically positioned to the address</p>	A14NW (E)	519	-	259318 666717
145	<p>Contemporary Trade Directory Entries</p> <p>Name: Diageo Location: Port Dundas Distillery, 74-80, North Canal Bank Street, Glasgow, G4 9XL Classification: Distilleries Status: Inactive Positional Accuracy: Automatically positioned to the address</p>	A14NW (E)	519	-	259318 666717
145	<p>Contemporary Trade Directory Entries</p> <p>Name: United Distillers & Vintners Ltd Location: Port Dundas Distillery, 74-80, North Canal Bank Street, Glasgow, G4 9XL Classification: Distilleries Status: Inactive Positional Accuracy: Automatically positioned to the address</p>	A14NW (E)	519	-	259318 666717
145	<p>Contemporary Trade Directory Entries</p> <p>Name: Diageo Location: Port Dundas Distillery, 74-80, North Canal Bank Street, Glasgow, G4 9XL Classification: Distilleries Status: Inactive Positional Accuracy: Automatically positioned to the address</p>	A14NW (E)	519	-	259318 666717
146	<p>Contemporary Trade Directory Entries</p> <p>Name: Glasgow Cleaner Location: Flat C, 108, North Woodside Road, Glasgow, G20 7DN Classification: Commercial Cleaning Services Status: Inactive Positional Accuracy: Automatically positioned to the address</p>	A12NE (W)	521	-	258196 666889
147	<p>Contemporary Trade Directory Entries</p> <p>Name: Craig Hall Auto Services Location: 171, Craighall Road, Glasgow, Lanarkshire, G4 9TN Classification: Mot Testing Centres Status: Inactive Positional Accuracy: Automatically positioned to the address</p>	A18SE (NE)	527	-	259030 667245

Map ID	Details	Quadrant Reference (Compass Direction)	Estimated Distance From Site	Contact	NGR
148	<p>Contemporary Trade Directory Entries</p> <p>Name: The Iron Lady Location: 30, Clarendon Place, Glasgow, G20 7PZ Classification: Dry Cleaners Status: Active Positional Accuracy: Automatically positioned to the address</p>	A12SE (W)	529	-	258186 666601
148	<p>Contemporary Trade Directory Entries</p> <p>Name: The Cooker Factory Ltd Location: 6, St. Georges Place, GLASGOW, G20 7PW Classification: Cookers - Sales & Service Status: Inactive Positional Accuracy: Automatically positioned to the address</p>	A12SE (W)	555	-	258163 666562
149	<p>Contemporary Trade Directory Entries</p> <p>Name: Vardy Continental Ltd Location: Milton Street, Glasgow, G4 0DH Classification: Car Dealers Status: Inactive Positional Accuracy: Automatically positioned to the address</p>	A9NW (SE)	531	-	259228 666264
149	<p>Contemporary Trade Directory Entries</p> <p>Name: Mercedes-Benz Of Glasgow Location: Milton Street, Glasgow, G4 0DH Classification: Car Dealers Status: Active Positional Accuracy: Automatically positioned to the address</p>	A9NW (SE)	531	-	259228 666264
150	<p>Contemporary Trade Directory Entries</p> <p>Name: Garnethill Cleaners Location: 39, Dalhousie Street, Glasgow, G3 6PW Classification: Dry Cleaners Status: Inactive Positional Accuracy: Automatically positioned to the address</p>	A8NW (SW)	538	-	258497 666089
150	<p>Contemporary Trade Directory Entries</p> <p>Name: The Art Laundrette Location: 39, DALHOUSIE STREET, GLASGOW, G3 6PW Classification: Dry Cleaners Status: Inactive Positional Accuracy: Automatically positioned to the address</p>	A8NW (SW)	538	-	258497 666089
150	<p>Contemporary Trade Directory Entries</p> <p>Name: Mayfair Cleaners Location: 35-39 Dalhousie St, Glasgow, Lanarkshire, G3 6PW Classification: Laundries & Launderettes Status: Inactive Positional Accuracy: Manually positioned to the address or location</p>	A8NW (SW)	541	-	258494 666087
150	<p>Contemporary Trade Directory Entries</p> <p>Name: The Fireworks Location: 35a, Dalhousie Street, Glasgow, G3 6PW Classification: Ceramic Manufacturers, Supplies & Services Status: Inactive Positional Accuracy: Automatically positioned to the address</p>	A8NW (SW)	551	-	258489 666078
150	<p>Contemporary Trade Directory Entries</p> <p>Name: Latif Location: 33-35, Dalhousie Street, Glasgow, Lanarkshire, G3 6PW Classification: Dry Cleaners Status: Inactive Positional Accuracy: Automatically positioned to the address</p>	A8NW (SW)	551	-	258489 666078
150	<p>Contemporary Trade Directory Entries</p> <p>Name: Fireworks Studio Location: 35a, Dalhousie Street, Glasgow, Lanarkshire, G3 6PW Classification: Ceramic Manufacturers, Supplies & Services Status: Inactive Positional Accuracy: Automatically positioned to the address</p>	A8NW (SW)	551	-	258489 666078
151	<p>Contemporary Trade Directory Entries</p> <p>Name: Fone Plus Location: 72, Maryhill Road, Glasgow, G20 7QB Classification: Electrical goods - servicing & repairs Status: Inactive Positional Accuracy: Automatically positioned to the address</p>	A12SE (W)	545	-	258165 666659
151	<p>Contemporary Trade Directory Entries</p> <p>Name: Cleaning Laundry Glasgow Location: 1,2, Glasgow, Lanarkshire, G20 7QB Classification: Cleaning Services - Domestic Status: Inactive Positional Accuracy: Manually positioned within the geographical locality</p>	A12SE (W)	552	-	258157 666674

Map ID	Details	Quadrant Reference (Compass Direction)	Estimated Distance From Site	Contact	NGR
152	<p>Contemporary Trade Directory Entries</p> <p>Name: Diageo Plc Location: Dundas House, 99, Borron Street, Glasgow, G4 9XF Classification: Distilleries Status: Active Positional Accuracy: Automatically positioned to the address</p>	A14NW (NE)	546	-	259316 666931
153	<p>Contemporary Trade Directory Entries</p> <p>Name: Ecolab Lab Pest Elimination Services Location: 9, Canal Street, Glasgow, G4 0AD Classification: Pest & Vermin Control Status: Inactive Positional Accuracy: Automatically positioned to the address</p>	A9NW (SE)	547	-	259276 666306
154	<p>Contemporary Trade Directory Entries</p> <p>Name: Gael Home Interiors Location: 10, Grovepark Place, Glasgow, G20 7NG Classification: Wallpapers & Wall Coverings Status: Inactive Positional Accuracy: Automatically positioned to the address</p>	A12NE (NW)	562	-	258180 666975
154	<p>Contemporary Trade Directory Entries</p> <p>Name: I C L Tech Ltd Location: Grovepark Mills, Hopehill Road, Glasgow, G20 7NF Classification: Plastic Products - Manufacturers Status: Inactive Positional Accuracy: Automatically positioned to the address</p>	A12NE (NW)	591	-	258162 667009
155	<p>Contemporary Trade Directory Entries</p> <p>Name: Scott Wilson Railways Ltd Location: Buchanan House, 58, Port Dundas Road, Glasgow, G4 0LQ Classification: Railways Status: Inactive Positional Accuracy: Automatically positioned to the address</p>	A8NE (SE)	580	-	259085 666079
156	<p>Contemporary Trade Directory Entries</p> <p>Name: Maid2clean Location: 118 Maryhill Rd, Glasgow, Lanarkshire, G20 7QS Classification: Cleaning Services - Domestic Status: Inactive Positional Accuracy: Manually positioned to the address or location</p>	A12NE (W)	583	-	258120 666764
156	<p>Contemporary Trade Directory Entries</p> <p>Name: The Ironing Shop Location: 128, Maryhill Road, Glasgow, G20 7QS Classification: Ironing & Home Laundry Services Status: Inactive Positional Accuracy: Automatically positioned to the address</p>	A12NE (W)	589	-	258113 666779
156	<p>Contemporary Trade Directory Entries</p> <p>Name: Happy Homes Location: 128, Maryhill Road, Glasgow, G20 7QS Classification: Cleaning Services - Domestic Status: Inactive Positional Accuracy: Automatically positioned to the address</p>	A12NE (W)	589	-	258113 666779
156	<p>Contemporary Trade Directory Entries</p> <p>Name: Happy Homes Location: 128, Maryhill Road, Glasgow, Lanarkshire, G20 7QS Classification: Cleaning Services - Domestic Status: Inactive Positional Accuracy: Automatically positioned to the address</p>	A12NE (W)	589	-	258113 666779
157	<p>Contemporary Trade Directory Entries</p> <p>Name: Mr Clutch Location: 630, Keppochhill Road, Glasgow, G22 5HS Classification: Brake & Clutch Service Centres Status: Inactive Positional Accuracy: Automatically positioned to the address</p>	A18SE (NE)	587	-	259090 667280
158	<p>Contemporary Trade Directory Entries</p> <p>Name: Garnethill Multi-Cultural Community Centre Location: 21, Rose Street, Glasgow, G3 6RE Classification: Catering Equipment Status: Inactive Positional Accuracy: Automatically positioned to the address</p>	A8SW (S)	609	-	258570 665988

Map ID	Details	Quadrant Reference (Compass Direction)	Estimated Distance From Site	Contact	NGR
159	<p>Contemporary Trade Directory Entries</p> <p>Name: Aroprint Location: Unit E4 Eurogateway, 100 Borron Street, Port Dundas Business Park, Glasgow, Lanarkshire, G4 9XG Classification: Printers Status: Active Positional Accuracy: Manually positioned to the address or location</p>	A14NW (NE)	620	-	259383 666964
159	<p>Contemporary Trade Directory Entries</p> <p>Name: I T W Location: Unit R/8, Blair Court, 100, Borron Street, Port Dundas Business Park, Glasgow, G4 9XG Classification: Builders' Merchants Status: Inactive Positional Accuracy: Automatically positioned to the address</p>	A14NW (NE)	621	-	259384 666964
159	<p>Contemporary Trade Directory Entries</p> <p>Name: Atlas Air Conditioning Ltd Location: Unit 7, Rankine House, 100, Borron Street, Port Dundas Business Park, Glasgow, G4 9XG Classification: Air Conditioning Equipment & Systems Status: Inactive Positional Accuracy: Automatically positioned to the address</p>	A14NW (NE)	621	-	259384 666964
159	<p>Contemporary Trade Directory Entries</p> <p>Name: Jotun Paint (Europe) Ltd Location: Unit 12A, Rankine House, 100, Borron Street, Port Dundas Business Park, Glasgow, Lanarkshire, G4 9XG Classification: Paint Manufacturers Status: Inactive Positional Accuracy: Manually positioned to the address or location</p>	A14NW (NE)	621	-	259384 666964
159	<p>Contemporary Trade Directory Entries</p> <p>Name: Digital Outputs Ltd Location: Unit 11, Rankine House, 100, Borron Street, Port Dundas Business Park, Glasgow, G4 9XG Classification: Printers Status: Inactive Positional Accuracy: Automatically positioned to the address</p>	A14NW (NE)	621	-	259384 666964
159	<p>Contemporary Trade Directory Entries</p> <p>Name: Red Bull Location: Unit E1, Eurogateway, 100, Borron Street, Port Dundas Business Park, Glasgow, G4 9XG Classification: Soft Drinks - Manufacturers Status: Inactive Positional Accuracy: Automatically positioned to the address</p>	A14NW (NE)	621	-	259384 666964
159	<p>Contemporary Trade Directory Entries</p> <p>Name: Alba Ultrasound Location: Unit 16, Rankine House, 100, Borron Street, Port Dundas Business Park, Glasgow, Lanarkshire, G4 9XG Classification: Electronic Engineers Status: Inactive Positional Accuracy: Automatically positioned to the address</p>	A14NW (NE)	621	-	259384 666964
159	<p>Contemporary Trade Directory Entries</p> <p>Name: Watson & Watson Ltd Location: Unit 20, 100, Borron Street, Port Dundas Business Park, Glasgow, Lanarkshire, G4 9XG Classification: Aluminium Fabricators Status: Inactive Positional Accuracy: Automatically positioned to the address</p>	A14NW (NE)	621	-	259384 666964
159	<p>Contemporary Trade Directory Entries</p> <p>Name: The Pictures Location: Unit 9b, Borron Street, Port Dundas Business Park, Glasgow, G4 9XG Classification: Printers Status: Inactive Positional Accuracy: Automatically positioned to the address</p>	A14NW (NE)	621	-	259384 666964
160	<p>Contemporary Trade Directory Entries</p> <p>Name: Vardy Continental Trucks Location: 43 North Canal Bank St, Glasgow, G4 9XT Classification: Commercial Vehicle Dealers Status: Inactive Positional Accuracy: Manually positioned to the road within the address or location</p>	A14NW (E)	633	-	259430 666746

Map ID	Details	Quadrant Reference (Compass Direction)	Estimated Distance From Site	Contact	NGR
161	<p>Contemporary Trade Directory Entries</p> <p>Name: Paramount Design & Print Ltd Location: 193a St. Georges Rd, Glasgow, Lanarkshire, G3 6JA Classification: Printers Status: Inactive Positional Accuracy: Manually positioned to the address or location</p>	A12SE (SW)	638	-	258105 666404
161	<p>Contemporary Trade Directory Entries</p> <p>Name: Print Link Location: 193 St. Georges Rd, Glasgow, Lanarkshire, G3 6JA Classification: Printers Status: Inactive Positional Accuracy: Manually positioned to the address or location</p>	A12SE (SW)	642	-	258100 666406
161	<p>Contemporary Trade Directory Entries</p> <p>Name: Inaa Print Ltd Location: 191, St. Georges Road, Glasgow, G3 6JD Classification: Printers Status: Inactive Positional Accuracy: Automatically positioned to the address</p>	A12SE (SW)	642	-	258101 666406
161	<p>Contemporary Trade Directory Entries</p> <p>Name: W Miller Surfacing Ltd Location: 181, St. Georges Road, Glasgow, G3 6JD Classification: Asphalt & Coated Macadam Laying Contractors Status: Inactive Positional Accuracy: Automatically positioned to the address</p>	A12SE (SW)	649	-	258096 666397
161	<p>Contemporary Trade Directory Entries</p> <p>Name: Arnold Clark Lexus Location: 163, St. Georges Road, Glasgow, G3 6LB Classification: Car Customisation & Conversion Specialists Status: Inactive Positional Accuracy: Automatically positioned to the address</p>	A12SE (SW)	669	-	258081 666379
161	<p>Contemporary Trade Directory Entries</p> <p>Name: Arnold Clark Automobiles Ltd Location: 163, St. Georges Road, Glasgow, G3 6LB Classification: Car Dealers Status: Inactive Positional Accuracy: Automatically positioned to the address</p>	A12SE (SW)	669	-	258081 666379
161	<p>Contemporary Trade Directory Entries</p> <p>Name: Charing Cross Cars Location: 175, St. Georges Road, Glasgow, G3 6JD Classification: Car Dealers Status: Inactive Positional Accuracy: Automatically positioned to the address</p>	A12SE (SW)	669	-	258081 666379
161	<p>Contemporary Trade Directory Entries</p> <p>Name: Arnold Clark Prestige & Performance Location: 163, St. Georges Road, Glasgow, G3 6LB Classification: Car Dealers Status: Inactive Positional Accuracy: Automatically positioned to the address</p>	A12SE (SW)	669	-	258081 666379
161	<p>Contemporary Trade Directory Entries</p> <p>Name: Arnold Clark Location: 163, St. Georges Road, Glasgow, G3 6LB Classification: Breakdown and Recovery Status: Inactive Positional Accuracy: Automatically positioned to the address</p>	A12SE (SW)	669	-	258081 666379
161	<p>Contemporary Trade Directory Entries</p> <p>Name: St Georges Road Cars Location: 175, St. Georges Road, Glasgow, Lanarkshire, G3 6JD Classification: Car Dealers - Used Status: Inactive Positional Accuracy: Automatically positioned to the address</p>	A12SE (SW)	669	-	258081 666379
161	<p>Contemporary Trade Directory Entries</p> <p>Name: Auto Point Scotland Location: 175, St. Georges Road, Glasgow, G3 6JD Classification: Car Dealers Status: Inactive Positional Accuracy: Automatically positioned to the address</p>	A12SE (SW)	669	-	258081 666379
161	<p>Contemporary Trade Directory Entries</p> <p>Name: Arnold Clark Location: 163, St. Georges Road, Glasgow, Lanarkshire, G3 6LB Classification: Car Dealers Status: Inactive Positional Accuracy: Automatically positioned to the address</p>	A12SE (SW)	669	-	258081 666379

Map ID	Details	Quadrant Reference (Compass Direction)	Estimated Distance From Site	Contact	NGR
162	<p>Contemporary Trade Directory Entries</p> <p>Name: J S Heron Ltd Location: 5, Queens Crescent, Glasgow, G4 9BW Classification: Bookbinders Status: Inactive Positional Accuracy: Automatically positioned to the address</p>	A12SW (W)	654	-	258068 666513
163	<p>Contemporary Trade Directory Entries</p> <p>Name: Audi Technik Centre Ltd Location: 1, Swan Street, Glasgow, G4 0AX Classification: Garage Services Status: Active Positional Accuracy: Automatically positioned to the address</p>	A9NW (SE)	654	-	259400 666312
164	<p>Contemporary Trade Directory Entries</p> <p>Name: Test 'N' Tune Location: 55, Burnbank Terrace, Glasgow, G20 6UQ Classification: Garage Services Status: Inactive Positional Accuracy: Automatically positioned to the address</p>	A12NW (W)	668	-	258037 666819
164	<p>Contemporary Trade Directory Entries</p> <p>Name: Bridges H Motors Location: 55, Burnbank Terrace, Glasgow, G20 6UQ Classification: Garage Services Status: Inactive Positional Accuracy: Automatically positioned to the address</p>	A12NW (W)	668	-	258037 666819
164	<p>Contemporary Trade Directory Entries</p> <p>Name: Ashwood Car Service Centre Location: 55, Burnbank Terrace, Glasgow, G20 6UQ Classification: Garage Services Status: Active Positional Accuracy: Automatically positioned to the address</p>	A12NW (W)	668	-	258037 666818
164	<p>Contemporary Trade Directory Entries</p> <p>Name: N A Channer Location: 51, Burnbank Terrace, Glasgow, G20 6UQ Classification: Car Body Repairs Status: Inactive Positional Accuracy: Automatically positioned to the address</p>	A12NW (W)	669	-	258035 666812
165	<p>Contemporary Trade Directory Entries</p> <p>Name: James Blake & Co (Engineers) Ltd Location: Renfrew St, Glasgow, Lanarkshire, G2 3DB Classification: Tanks, Vats & Cisterns Status: Inactive Positional Accuracy: Manually positioned to the road within the address or location</p>	A8SW (S)	668	-	258750 665912
166	<p>Contemporary Trade Directory Entries</p> <p>Name: Screwfix Glasgow - Possilpark Location: 29, SARACEN STREET, GLASGOW, G22 5HT Classification: Builders' Merchants Status: Active Positional Accuracy: Automatically positioned to the address</p>	A18NE (N)	675	-	258991 667419
166	<p>Contemporary Trade Directory Entries</p> <p>Name: Benchmarx Location: Unit 4a, The Point, 29, Saracen Street, Glasgow, G22 5HT Classification: Builders' Merchants Status: Inactive Positional Accuracy: Automatically positioned to the address</p>	A18NE (N)	676	-	258991 667420
166	<p>Contemporary Trade Directory Entries</p> <p>Name: Race Engineers Ltd Location: Unit 1, The Point, 29, Saracen Street, Glasgow, G22 5HT Classification: Refrigeration Equipment - Commercial Status: Inactive Positional Accuracy: Automatically positioned to the address</p>	A18NE (N)	691	-	259014 667427
167	<p>Contemporary Trade Directory Entries</p> <p>Name: Mandarin Enterprises Location: 124, Great Western Road, Glasgow, G4 9AD Classification: Writing & Drawing Materials - Manufacturers Status: Inactive Positional Accuracy: Automatically positioned to the address</p>	A12SW (W)	676	-	258035 666641
167	<p>Contemporary Trade Directory Entries</p> <p>Name: The Aga Shop Location: 130, Great Western Road, Glasgow, G4 9AD Classification: Cookers - Sales & Service Status: Inactive Positional Accuracy: Automatically positioned to the address</p>	A12SW (W)	677	-	258034 666644

Map ID	Details	Quadrant Reference (Compass Direction)	Estimated Distance From Site	Contact	NGR
167	<p>Contemporary Trade Directory Entries</p> <p>Name: Kall Kwik Location: 87, Great Western Road, Glasgow, G4 9AH Classification: Printers Status: Inactive Positional Accuracy: Automatically positioned to the address</p>	A12SW (W)	693	-	258021 666598
168	<p>Contemporary Trade Directory Entries</p> <p>Name: Barracks Cake Decorations Location: 203-205, Maryhill Road, Glasgow, G20 7XJ Classification: Catering Equipment Status: Inactive Positional Accuracy: Automatically positioned to the address</p>	A12NW (W)	692	-	258023 666898
168	<p>Contemporary Trade Directory Entries</p> <p>Name: Barrack Cake Decorations Location: 203-205, Maryhill Road, Glasgow, G20 7XJ Classification: Catering Equipment Status: Inactive Positional Accuracy: Automatically positioned to the address</p>	A12NW (W)	692	-	258023 666898
168	<p>Contemporary Trade Directory Entries</p> <p>Name: H C Glasgow Ltd Location: 215, MARYHILL ROAD, GLASGOW, G20 7XJ Classification: Hardware Status: Active Positional Accuracy: Automatically positioned to the address</p>	A12NW (W)	692	-	258024 666906
168	<p>Contemporary Trade Directory Entries</p> <p>Name: Stables Contract Services Location: 7, Seamore Street, Glasgow, G20 6UG Classification: Spraying - Paint & Coatings Status: Inactive Positional Accuracy: Automatically positioned to the address</p>	A12NW (W)	702	-	258013 666899
168	<p>Contemporary Trade Directory Entries</p> <p>Name: Home Care Location: 215, Maryhill Road, Glasgow, G20 7XJ Classification: Hardware Status: Inactive Positional Accuracy: Automatically positioned to the address</p>	A12NW (W)	708	-	258014 666932
169	<p>Contemporary Trade Directory Entries</p> <p>Name: Graham'S Dairies Location: 1, Masterton Place, Glasgow, G21 1HZ Classification: Dairies Status: Active Positional Accuracy: Automatically positioned to the address</p>	A19SW (NE)	702	-	259427 667077
169	<p>Contemporary Trade Directory Entries</p> <p>Name: Robert Wiseman & Sons Ltd Location: 1, Masterton Place, Glasgow, G21 1HZ Classification: Dairies Status: Inactive Positional Accuracy: Automatically positioned to the address</p>	A19SW (NE)	702	-	259427 667077
170	<p>Contemporary Trade Directory Entries</p> <p>Name: Kwik-Fit Location: St. Georges Rd, Glasgow, G3 6JB Classification: Tyre Dealers Status: Inactive Positional Accuracy: Manually positioned to the road within the address or location</p>	A7NW (SW)	708	-	258064 666310
171	<p>Contemporary Trade Directory Entries</p> <p>Name: Glasgow Dental Hospital Location: 378, Sauchiehall Street, Glasgow, G2 3JZ Classification: Hospitals Status: Inactive Positional Accuracy: Automatically positioned to the address</p>	A7SE (SW)	709	-	258322 665992
172	<p>Contemporary Trade Directory Entries</p> <p>Name: Glasgow P D C Location: Savoy Tower,77 Renfrew Street, Glasgow, Lanarkshire, G2 3BZ Classification: Printers Status: Active Positional Accuracy: Automatically positioned to the address</p>	A8SE (S)	714	-	258831 665873
172	<p>Contemporary Trade Directory Entries</p> <p>Name: Platinum Exterior Renovations Ltd Location: Savoy Tower,77 Renfrew Street, Glasgow, Lanarkshire, G2 3BZ Classification: Coating Specialists Status: Active Positional Accuracy: Automatically positioned to the address</p>	A8SE (S)	714	-	258831 665873

Map ID	Details	Quadrant Reference (Compass Direction)	Estimated Distance From Site	Contact	NGR
172	<p>Contemporary Trade Directory Entries</p> <p>Name: Travellers Bus Hire Ltd Location: SAVOY TOWERS, 77, RENFREW STREET, GLASGOW, G2 3BZ Classification: Bus & Coach Operators & Stations Status: Inactive Positional Accuracy: Automatically positioned to the address</p>	A8SE (S)	714	-	258831 665873
172	<p>Contemporary Trade Directory Entries</p> <p>Name: Savoy Lighting Location: Unit 65, Savoy Centre, 140, Sauchiehall Street, Glasgow, G2 3DH Classification: Hardware Status: Active Positional Accuracy: Automatically positioned to the address</p>	A8SE (S)	716	-	258798 665868
172	<p>Contemporary Trade Directory Entries</p> <p>Name: Ink Co Location: Units 43/44, Savoy Shopping Centre, 140, Sauchiehall Street, Glasgow, G2 3DH Classification: T-Shirts Status: Inactive Positional Accuracy: Automatically positioned to the address</p>	A8SE (S)	716	-	258798 665868
172	<p>Contemporary Trade Directory Entries</p> <p>Name: Savoy Fire Surrounds Location: Unit 36, Savoy Centre, Sauchiehall St, Glasgow, Lanarkshire, G2 3DU Classification: Fireplaces & Mantelpieces Status: Inactive Positional Accuracy: Manually positioned within the geographical locality</p>	A8SE (S)	725	-	258791 665858
172	<p>Contemporary Trade Directory Entries</p> <p>Name: Thistle Help Location: Savoy Centre, 140, Sauchiehall Street, Glasgow, G2 3DH Classification: Disability Equipment - Manufacturers & Suppliers Status: Inactive Positional Accuracy: Automatically positioned to the address</p>	A8SE (S)	725	-	258791 665858
172	<p>Contemporary Trade Directory Entries</p> <p>Name: Quickstitch Location: Unit 115 Savoy Centre, 140 Sauchiehall Street, Glasgow, Lanarkshire, G2 3DH Classification: Dry Cleaners Status: Active Positional Accuracy: Manually positioned to the address or location</p>	A8SE (S)	725	-	258791 665858
172	<p>Contemporary Trade Directory Entries</p> <p>Name: Glasgow Colour Copy Centre Location: Savoy Centre, 140, Sauchiehall Street, Glasgow, G2 3DH Classification: Copying & Duplicating Services Status: Inactive Positional Accuracy: Automatically positioned to the address</p>	A8SE (S)	725	-	258791 665858
172	<p>Contemporary Trade Directory Entries</p> <p>Name: Time & Sound Location: Unit 104, Savoy Centre, 140, Sauchiehall Street, Glasgow, G2 3DH Classification: Electrical Goods Sales, Manufacturers & Wholesalers Status: Inactive Positional Accuracy: Automatically positioned to the address</p>	A8SE (S)	725	-	258791 665858
172	<p>Contemporary Trade Directory Entries</p> <p>Name: Munro Klick Location: Savoy Centre, 140, Sauchiehall Street, Glasgow, G2 3DH Classification: Photographic Processors Status: Inactive Positional Accuracy: Automatically positioned to the address</p>	A8SE (S)	725	-	258791 665858
172	<p>Contemporary Trade Directory Entries</p> <p>Name: Savoy Fire Surrounds Location: Unit 49, Savoy Centre, 140, Sauchiehall Street, Glasgow, Lanarkshire, G2 3DU Classification: Fireplaces & Mantelpieces Status: Inactive Positional Accuracy: Manually positioned to the address or location</p>	A8SE (S)	725	-	258791 665858
172	<p>Contemporary Trade Directory Entries</p> <p>Name: T Shirts Printing Location: Unit 75, Savoy Centre, 140, Sauchiehall Street, Glasgow, Lanarkshire, G2 3DH Classification: T-Shirts Status: Inactive Positional Accuracy: Manually positioned to the address or location</p>	A8SE (S)	725	-	258791 665858

Map ID	Details	Quadrant Reference (Compass Direction)	Estimated Distance From Site	Contact	NGR
172	<p>Contemporary Trade Directory Entries</p> <p>Name: Munro Cleaners Location: Savoy Centre, 140, Sauchiehall Street, Glasgow, Lanarkshire, G2 3DH Classification: Dry Cleaners Status: Inactive Positional Accuracy: Manually positioned to the address or location</p>	A8SE (S)	725	-	258791 665858
172	<p>Contemporary Trade Directory Entries</p> <p>Name: Mackays Jewellery Workshop Location: Unit 76a Savoy Centre, 140 Sauchiehall Street, Glasgow, Lanarkshire, G2 3DH Classification: Jewellery Manufacturers & Repairers Status: Inactive Positional Accuracy: Manually positioned to the address or location</p>	A8SE (S)	725	-	258790 665858
172	<p>Contemporary Trade Directory Entries</p> <p>Name: Jackuis Scooter Mart Location: Savoy Centre, 140 Sauchiehall St, Glasgow, Lanarkshire, G2 3DU Classification: Disability Equipment - Manufacturers & Suppliers Status: Inactive Positional Accuracy: Manually positioned to the address or location</p>	A8SE (S)	725	-	258790 665858
172	<p>Contemporary Trade Directory Entries</p> <p>Name: Colour Copy Shop Location: Savoy House, 140, Sauchiehall Street, Glasgow, Lanarkshire, G2 3DG Classification: T-Shirts Status: Inactive Positional Accuracy: Manually positioned to the address or location</p>	A8SE (S)	725	-	258791 665858
172	<p>Contemporary Trade Directory Entries</p> <p>Name: Glasgow Mobility Centre Location: Unit 7,8, Savoy Centre, Sauchiehall St, Glasgow, Lanarkshire, G2 3DU Classification: Disability Equipment - Manufacturers & Suppliers Status: Inactive Positional Accuracy: Manually positioned to the address or location</p>	A8SE (S)	725	-	258790 665858
172	<p>Contemporary Trade Directory Entries</p> <p>Name: Corbie Location: Unit 108, Savoy Centre, 140, Sauchiehall Street, Glasgow, Lanarkshire, G2 3DH Classification: Blinds, Awnings & Canopies Status: Inactive Positional Accuracy: Automatically positioned to the address</p>	A8SE (S)	725	-	258791 665858
172	<p>Contemporary Trade Directory Entries</p> <p>Name: Scooter & Mobility Centre Ltd Location: Unit 17-18, Savoy Centre, Glasgow, Lanarkshire, G2 3DH Classification: Disability Equipment - Manufacturers & Suppliers Status: Inactive Positional Accuracy: Manually positioned to the address or location</p>	A8SE (S)	725	-	258790 665858
173	<p>Contemporary Trade Directory Entries</p> <p>Name: Taggarts Land Rover Location: 262, Maryhill Road, Glasgow, G20 7YD Classification: Car Dealers Status: Inactive Positional Accuracy: Automatically positioned to the address</p>	A17SW (NW)	718	-	258049 667067
173	<p>Contemporary Trade Directory Entries</p> <p>Name: Taggarts Motor Group Location: 262 Maryhill Road, Glasgow, Lanarkshire, G20 7YD Classification: Car Dealers Status: Active Positional Accuracy: Automatically positioned to the address</p>	A17SW (NW)	718	-	258049 667067
173	<p>Contemporary Trade Directory Entries</p> <p>Name: Taggarts Jaguar & Land Rover Location: 262, Maryhill Road, Glasgow, G20 7YD Classification: Car Customisation & Conversion Specialists Status: Inactive Positional Accuracy: Automatically positioned to the address</p>	A17SW (NW)	726	-	258050 667087
174	<p>Contemporary Trade Directory Entries</p> <p>Name: Bft (Scotland) Ltd Location: 136, Renfield Street, Glasgow, G2 3AU Classification: Door & Gate Operating Equipment Status: Inactive Positional Accuracy: Automatically positioned to the address</p>	A8SE (S)	726	-	258984 665885

Map ID	Details	Quadrant Reference (Compass Direction)	Estimated Distance From Site	Contact	NGR
174	<p>Contemporary Trade Directory Entries</p> <p>Name: James W Broomhall Location: 20, Renfrew Street, Glasgow, G2 3BW Classification: Optical Goods - Manufacturers Status: Inactive Positional Accuracy: Automatically positioned to the address</p>	A8SE (S)	741	-	259006 665875
174	<p>Contemporary Trade Directory Entries</p> <p>Name: Wright Graham & Corrie Shrijver Location: 20, Renfrew Street, Glasgow, G2 3BW Classification: Musical Instrument - Manufacturers Status: Inactive Positional Accuracy: Automatically positioned to the address</p>	A8SE (S)	741	-	259006 665875
175	<p>Contemporary Trade Directory Entries</p> <p>Name: Paul'S Dairy Location: 474, Keppochhill Road, Glasgow, G21 1JE Classification: Dairies Status: Inactive Positional Accuracy: Automatically positioned to the address</p>	A19SW (NE)	733	-	259419 667155
176	<p>Contemporary Trade Directory Entries</p> <p>Name: Springburn Auto Engineers Location: 469, Pinkston Road, Glasgow, G21 1HU Classification: Garage Services Status: Active Positional Accuracy: Automatically positioned to the address</p>	A19SE (NE)	733	-	259478 667035
176	<p>Contemporary Trade Directory Entries</p> <p>Name: Harveys Iron Express Location: 443-459, Pinkston Road, Glasgow, Lanarkshire, G21 1HU Classification: Ironing & Home Laundry Services Status: Inactive Positional Accuracy: Automatically positioned to the address</p>	A19SE (NE)	752	-	259502 667024
176	<p>Contemporary Trade Directory Entries</p> <p>Name: Harveys Laundry Location: 443-459, Pinkston Road, Glasgow, Lanarkshire, G21 1HU Classification: Laundry & Dry Cleaning Supplies Status: Inactive Positional Accuracy: Automatically positioned to the address</p>	A19SE (NE)	752	-	259502 667024
176	<p>Contemporary Trade Directory Entries</p> <p>Name: Clive Patrick Location: 463, Pinkston Road, Glasgow, G21 1HU Classification: Garage Services Status: Inactive Positional Accuracy: Automatically positioned to the address</p>	A19SE (NE)	765	-	259508 667046
176	<p>Contemporary Trade Directory Entries</p> <p>Name: Alex Dow Motors Location: 626 Pinkston Road, Glasgow, Lanarkshire, G21 1HU Classification: Car Engine Tuning & Diagnostic Services Status: Inactive Positional Accuracy: Manually positioned within the geographical locality</p>	A19SE (NE)	767	-	259502 667066
176	<p>Contemporary Trade Directory Entries</p> <p>Name: Aitchison Boyd Location: 465, Pinkston Road, Glasgow, G21 1HU Classification: Garage Services Status: Inactive Positional Accuracy: Automatically positioned in the proximity of the address</p>	A19SE (NE)	780	-	259525 667042
176	<p>Contemporary Trade Directory Entries</p> <p>Name: Libra Print Location: Unit 1, 469, Pinkston Road, Glasgow, G21 1HU Classification: Printers Status: Inactive Positional Accuracy: Automatically positioned in the proximity of the address</p>	A19SE (NE)	780	-	259525 667042
176	<p>Contemporary Trade Directory Entries</p> <p>Name: Fast Body Repair Location: 450 Pinkston Rd, Glasgow, Lanarkshire, G21 1HU Classification: Car Body Repairs Status: Inactive Positional Accuracy: Manually positioned to the address or location</p>	A19SE (NE)	794	-	259540 667042
177	<p>Contemporary Trade Directory Entries</p> <p>Name: Esso Location: 431 Keppochhill Road, Glasgow, Lanarkshire, G21 1HY Classification: Petrol Filling Stations Status: Active Positional Accuracy: Manually positioned within the geographical locality</p>	A19SE (NE)	744	-	259457 667110

Map ID	Details	Quadrant Reference (Compass Direction)	Estimated Distance From Site	Contact	NGR
177	<p>Contemporary Trade Directory Entries</p> <p>Name: Ltc Location: Keppochhill Rd, Glasgow, Lanarkshire, G21 1HY Classification: Car Dealers Status: Inactive Positional Accuracy: Manually positioned to the road within the address or location</p>	A19SE (NE)	746	-	259449 667130
177	<p>Contemporary Trade Directory Entries</p> <p>Name: Impact Body Shop Location: 439-441, Keppochhill Road, Glasgow, G21 1HY Classification: Car Body Repairs Status: Active Positional Accuracy: Automatically positioned to the address</p>	A19SE (NE)	764	-	259481 667106
178	<p>Contemporary Trade Directory Entries</p> <p>Name: Magnet Location: 249-251, Sauchiehall Street, Glasgow, Lanarkshire, G2 3EZ Classification: Joinery Manufacturers Status: Inactive Positional Accuracy: Automatically positioned to the address</p>	A8SW (S)	749	-	258518 665857
178	<p>Contemporary Trade Directory Entries</p> <p>Name: Ligo Electronics Ltd Location: 176, Bath Street, Glasgow, G2 4HG Classification: Electrical Goods Sales, Manufacturers & Wholesalers Status: Inactive Positional Accuracy: Automatically positioned to the address</p>	A8SW (S)	781	-	258559 665815
178	<p>Contemporary Trade Directory Entries</p> <p>Name: John Green Location: 182, Bath Street, Glasgow, G2 4HG Classification: Picture & Picture Frame Renovating & Restoring Status: Inactive Positional Accuracy: Automatically positioned to the address</p>	A8SW (S)	784	-	258527 665819
179	<p>Contemporary Trade Directory Entries</p> <p>Name: Glasgow Print & Design Centre Location: 130, Douglas Street, Glasgow, G2 4HF Classification: Printers Status: Inactive Positional Accuracy: Automatically positioned to the address</p>	A8SW (S)	751	-	258476 665868
180	<p>Contemporary Trade Directory Entries</p> <p>Name: Super Seal Scotland Location: 265, Maryhill Road, Glasgow, G20 7YB Classification: Tyre Repairs & Retreading Status: Inactive Positional Accuracy: Automatically positioned to the address</p>	A17SW (NW)	753	-	258002 667047
180	<p>Contemporary Trade Directory Entries</p> <p>Name: Automend Location: 114-116 Napiershall St, Glasgow, G20 6HT Classification: Garage Services Status: Inactive Positional Accuracy: Manually positioned to the address or location</p>	A17SW (NW)	795	-	257974 667086
181	<p>Contemporary Trade Directory Entries</p> <p>Name: The Perfume Shop Location: 167 Sauchiehall Street, Glasgow, Lanarkshire, G2 3ER Classification: Perfume Suppliers Status: Inactive Positional Accuracy: Automatically positioned to the address</p>	A8SW (S)	757	-	258721 665822
181	<p>Contemporary Trade Directory Entries</p> <p>Name: The Perfume Shop Location: Unit 3, Sauchiehall Centre, 179, Sauchiehall Street, Glasgow, G2 3ER Classification: Perfume Suppliers Status: Inactive Positional Accuracy: Automatically positioned to the address</p>	A8SW (S)	763	-	258680 665817
181	<p>Contemporary Trade Directory Entries</p> <p>Name: Supasnaps Location: Sauchiehall Centre, 179, Sauchiehall Street, Glasgow, G2 3ER Classification: Photographic Processors Status: Inactive Positional Accuracy: Automatically positioned to the address</p>	A8SW (S)	763	-	258680 665817
182	<p>Contemporary Trade Directory Entries</p> <p>Name: Westbro Enterprises Ltd Location: 420, Sauchiehall Street, Glasgow, G2 3PX Classification: Blast Cleaning Status: Inactive Positional Accuracy: Automatically positioned to the address</p>	A7SE (SW)	764	-	258251 665975

Map ID	Details	Quadrant Reference (Compass Direction)	Estimated Distance From Site	Contact	NGR
183	<p>Contemporary Trade Directory Entries</p> <p>Name: T M Distribution Ltd Location: 15, North Canal Bank Street, Glasgow, G4 9XP Classification: Food Products - Manufacturers Status: Active Positional Accuracy: Automatically positioned to the address</p>	A14NE (E)	769	-	259567 666746
183	<p>Contemporary Trade Directory Entries</p> <p>Name: Glassayr Ltd Location: Unit 8, North Canal Bank St, Glasgow, G4 9XR Classification: Cleaning Materials & Equipment Status: Inactive Positional Accuracy: Manually positioned to the road within the address or location</p>	A14NE (E)	792	-	259588 666769
183	<p>Contemporary Trade Directory Entries</p> <p>Name: Systemair Fans & Spares Location: 8, North Canal Bank Street, Glasgow, G4 9XP Classification: Ventilators & Ventilation Systems Status: Active Positional Accuracy: Automatically positioned to the address</p>	A14NE (E)	793	-	259590 666749
183	<p>Contemporary Trade Directory Entries</p> <p>Name: Euroclean Location: 15, North Canal Bank Street, Glasgow, Lanarkshire, G4 9XP Classification: Dry Cleaners Status: Inactive Positional Accuracy: Automatically positioned to the address</p>	A14NE (E)	793	-	259590 666749
184	<p>Contemporary Trade Directory Entries</p> <p>Name: Coveridge Ltd Location: 315-317, Sauchiehall Street, Glasgow, G2 3HW Classification: Distribution Services Status: Inactive Positional Accuracy: Automatically positioned to the address</p>	A7SE (SW)	770	-	258345 665906
185	<p>Contemporary Trade Directory Entries</p> <p>Name: Footprint-Copy Location: Community Central Hall, 304, Maryhill Road, Glasgow, G20 7YE Classification: Printers Status: Inactive Positional Accuracy: Automatically positioned to the address</p>	A17SW (NW)	775	-	258036 667165
186	<p>Contemporary Trade Directory Entries</p> <p>Name: I E S Location: 168, Bath Street, Glasgow, G2 4TP Classification: Printing Equipment Manufacturers Status: Inactive Positional Accuracy: Automatically positioned to the address</p>	A8SW (S)	781	-	258580 665810
187	<p>Contemporary Trade Directory Entries</p> <p>Name: Fiona Decor Ltd Location: 341-341a, Sauchiehall Street, Glasgow, G2 3HW Classification: Office Furniture & Equipment Status: Inactive Positional Accuracy: Automatically positioned to the address</p>	A7SE (SW)	784	-	258304 665914
187	<p>Contemporary Trade Directory Entries</p> <p>Name: Remlind Ltd Location: 244, Bath Street, Glasgow, G2 4JW Classification: Firefighting Equipment Status: Inactive Positional Accuracy: Automatically positioned to the address</p>	A7SE (SW)	824	-	258299 665870
187	<p>Contemporary Trade Directory Entries</p> <p>Name: J W H Ross Location: 225, Bath Street, Glasgow, G2 4GZ Classification: Metals - Mining Status: Inactive Positional Accuracy: Automatically positioned to the address</p>	A7SE (SW)	861	-	258291 665831
187	<p>Contemporary Trade Directory Entries</p> <p>Name: Sgurrenergy Ltd Location: 225, Bath Street, Glasgow, G2 4GZ Classification: Engineering Services Status: Inactive Positional Accuracy: Automatically positioned to the address</p>	A7SE (SW)	861	-	258291 665831
187	<p>Contemporary Trade Directory Entries</p> <p>Name: Aecom Location: 2/1, 225, Bath Street, Glasgow, G2 4GZ Classification: Engineers - General Status: Inactive Positional Accuracy: Automatically positioned to the address</p>	A7SE (SW)	865	-	258297 665824

Map ID	Details	Quadrant Reference (Compass Direction)	Estimated Distance From Site	Contact	NGR
188	<p>Contemporary Trade Directory Entries</p> <p>Name: Douglas Park B M W Location: 3, Kyle Street, Glasgow, G4 0HP Classification: Car Dealers Status: Active Positional Accuracy: Automatically positioned to the address</p>	A9NE (SE)	792	-	259439 666110
189	<p>Contemporary Trade Directory Entries</p> <p>Name: Harvey'S Launderette Location: 161, Great Western Road, Glasgow, G4 9AW Classification: Laundries & Launderettes Status: Inactive Positional Accuracy: Automatically positioned to the address</p>	A12SW (W)	794	-	257915 666665
190	<p>Contemporary Trade Directory Entries</p> <p>Name: Alba Water Location: Applejak Studios, 113, St. Georges Road, Glasgow, Lanarkshire, G3 6JA Classification: Water Coolers Status: Inactive Positional Accuracy: Manually positioned to the address or location</p>	A7NW (SW)	795	-	257983 666279
190	<p>Contemporary Trade Directory Entries</p> <p>Name: Mcgrath Close Cleaning Location: 0/1, 29, Baliol Street, Glasgow, Lanarkshire, G3 6UT Classification: Cleaning Services - Domestic Status: Inactive Positional Accuracy: Automatically positioned to the address</p>	A7NW (SW)	801	-	257962 666317
191	<p>Contemporary Trade Directory Entries</p> <p>Name: S P T Location: Buchanan Bus Station, 16, Killermont Street, Glasgow, G2 3NW Classification: Bus & Coach Operators & Stations Status: Inactive Positional Accuracy: Automatically positioned to the address</p>	A9SW (SE)	796	-	259167 665879
191	<p>Contemporary Trade Directory Entries</p> <p>Name: Buchanan Bus Station Location: Buchanan Bus Station, 16, Killermont Street, Glasgow, G2 3NW Classification: Printers Status: Active Positional Accuracy: Automatically positioned to the address</p>	A9SW (SE)	796	-	259167 665879
191	<p>Contemporary Trade Directory Entries</p> <p>Name: Scottish Citylink Location: Buchanan Bus Station, Killermont Street, Glasgow, G2 3NW Classification: Bus & Coach Operators & Stations Status: Inactive Positional Accuracy: Automatically positioned to the address</p>	A9SW (SE)	799	-	259167 665876
191	<p>Contemporary Trade Directory Entries</p> <p>Name: Strathclyde Transport Location: Buchanan Bus Station, Killermont Street, Glasgow, G2 3NP Classification: Bus & Coach Operators & Stations Status: Inactive Positional Accuracy: Automatically positioned to the address</p>	A9SW (SE)	799	-	259167 665876
191	<p>Contemporary Trade Directory Entries</p> <p>Name: Strathclyde Partnership For Transport Location: Buchanan Bus Station, Killermont St, Glasgow, Lanarkshire, G2 3NW Classification: Bus & Coach Operators & Stations Status: Inactive Positional Accuracy: Manually positioned to the address or location</p>	A9SW (SE)	799	-	259167 665875
192	<p>Contemporary Trade Directory Entries</p> <p>Name: Port Dundas Car Sales Location: 435, Keppochhill Road, Glasgow, G21 1HT Classification: Car Dealers - Used Status: Inactive Positional Accuracy: Automatically positioned to the address</p>	A19SE (NE)	797	-	259519 667102
192	<p>Contemporary Trade Directory Entries</p> <p>Name: Peters Auto Repair Shop Location: 478, Pinkston Road, Glasgow, G21 1HU Classification: Garage Services Status: Inactive Positional Accuracy: Automatically positioned to the address</p>	A19SE (NE)	802	-	259530 667090
192	<p>Contemporary Trade Directory Entries</p> <p>Name: R D Tyre Service Location: 460, Pinkston Road, GLASGOW, G21 1HU Classification: Tyre Dealers Status: Active Positional Accuracy: Automatically positioned to the address</p>	A19SE (NE)	802	-	259530 667090

Map ID	Details	Quadrant Reference (Compass Direction)	Estimated Distance From Site	Contact	NGR
192	<p>Contemporary Trade Directory Entries</p> <p>Name: A & S Autos Location: 450, Pinkston Road, Glasgow, G21 1HU Classification: Garage Services Status: Inactive Positional Accuracy: Automatically positioned to the address</p>	A19SE (NE)	803	-	259549 667045
192	<p>Contemporary Trade Directory Entries</p> <p>Name: Firebird Autos Location: 435 Keppochhill Rd, Glasgow, Lanarkshire, G21 1HT Classification: Car Dealers Status: Inactive Positional Accuracy: Manually positioned to the address or location</p>	A19SE (NE)	811	-	259533 667106
192	<p>Contemporary Trade Directory Entries</p> <p>Name: Suntincen Ltd Location: 28 Coxhill Street, Glasgow, Lanarkshire, G21 1HL Classification: Container Manufacturers Status: Active Positional Accuracy: Manually positioned to the road within the address or location</p>	A19SE (NE)	827	-	259571 667056
192	<p>Contemporary Trade Directory Entries</p> <p>Name: Clyde Car Components Location: 443, Keppochhill Road, Glasgow, Lanarkshire, G21 1HY Classification: Car Engine Tuning & Diagnostic Services Status: Inactive Positional Accuracy: Automatically positioned to the address</p>	A19SE (NE)	834	-	259564 667091
192	<p>Contemporary Trade Directory Entries</p> <p>Name: Phoenix Location: 431, Keppochhill Road, Glasgow, G21 1HT Classification: Petrol Filling Stations - 24 Hour Status: Inactive Positional Accuracy: Automatically positioned to the address</p>	A19SE (NE)	834	-	259564 667091
192	<p>Contemporary Trade Directory Entries</p> <p>Name: Argo Foods Ltd Location: 47, Coxhill Street, Glasgow, G21 1HL Classification: Meat Product Manufacturers & Wholesalers Status: Active Positional Accuracy: Automatically positioned to the address</p>	A19SE (NE)	842	-	259581 667072
193	<p>Contemporary Trade Directory Entries</p> <p>Name: Ducati Glasgow Location: 234-236, Great Western Road, Glasgow, Lanarkshire, G4 9EJ Classification: Motor Cycle Repairs Status: Inactive Positional Accuracy: Automatically positioned to the address</p>	A12NW (W)	812	-	257892 666732
193	<p>Contemporary Trade Directory Entries</p> <p>Name: Something Special Location: 240, Great Western Road, Glasgow, G4 9EJ Classification: Furniture Manufacturers - Home & Office Status: Inactive Positional Accuracy: Automatically positioned to the address</p>	A12NW (W)	832	-	257871 666740
193	<p>Contemporary Trade Directory Entries</p> <p>Name: Infinity Motorcycles Glasgow Location: 240, Great Western Road, Glasgow, G4 9EJ Classification: Cycle Accessories, Manufacturers & Wholesalers Status: Active Positional Accuracy: Automatically positioned to the address</p>	A12NW (W)	832	-	257871 666740
194	<p>Contemporary Trade Directory Entries</p> <p>Name: Henrys Skoda Location: 151, Kyle Street, Glasgow, G4 0DS Classification: Car Dealers Status: Active Positional Accuracy: Automatically positioned to the address</p>	A9NE (SE)	820	-	259539 666218
194	<p>Contemporary Trade Directory Entries</p> <p>Name: Lomond Audi Location: 151, Kyle Street, Glasgow, G4 0JG Classification: Car Dealers Status: Inactive Positional Accuracy: Automatically positioned to the address</p>	A9NE (SE)	824	-	259551 666233
194	<p>Contemporary Trade Directory Entries</p> <p>Name: Lomond Audi Location: 151, Kyle Street, Glasgow, G4 0JG Classification: Car Dealers Status: Inactive Positional Accuracy: Automatically positioned to the address</p>	A9NE (SE)	824	-	259551 666233

Map ID	Details	Quadrant Reference (Compass Direction)	Estimated Distance From Site	Contact	NGR
194	<p>Contemporary Trade Directory Entries</p> <p>Name: Hyndland Honda City Location: 151, Kyle Street, GLASGOW, G4 0JG Classification: Car Dealers Status: Inactive Positional Accuracy: Automatically positioned to the address</p>	A9NE (SE)	824	-	259551 666233
195	<p>Contemporary Trade Directory Entries</p> <p>Name: Billions Print Location: 102 Bath Street, Glasgow, Lanarkshire, G2 2EN Classification: T-Shirts Status: Inactive Positional Accuracy: Automatically positioned to the address</p>	A8SE (S)	822	-	258779 665759
195	<p>Contemporary Trade Directory Entries</p> <p>Name: Billions Print Ltd Location: 102 Bath Street, Glasgow, Lanarkshire, G2 2EN Classification: T-Shirts Status: Inactive Positional Accuracy: Automatically positioned to the address</p>	A8SE (S)	822	-	258779 665759
195	<p>Contemporary Trade Directory Entries</p> <p>Name: Bath Street Press Location: 102 Bath Street, Glasgow, Lanarkshire, G2 2EN Classification: T-Shirts Status: Active Positional Accuracy: Automatically positioned to the address</p>	A8SE (S)	822	-	258779 665759
196	<p>Contemporary Trade Directory Entries</p> <p>Name: Speyside Distillers Ltd Location: 197 Bath Street, Glasgow, Lanarkshire, G2 4HU Classification: Distilleries Status: Active Positional Accuracy: Manually positioned to the address or location</p>	A8SW (S)	826	-	258465 665793
197	<p>Contemporary Trade Directory Entries</p> <p>Name: Global Recycle Location: St. Andrew House, 141, West Nile Street, Glasgow, Lanarkshire, G1 2RN Classification: Scrap Metal Merchants Status: Inactive Positional Accuracy: Manually positioned to the address or location</p>	A8SE (S)	828	-	259014 665787
197	<p>Contemporary Trade Directory Entries</p> <p>Name: Rainbow Wholesale Location: 141, West Nile Street, Glasgow, Lanarkshire, G1 2RN Classification: Distribution Services Status: Inactive Positional Accuracy: Automatically positioned to the address</p>	A8SE (S)	828	-	259014 665787
197	<p>Contemporary Trade Directory Entries</p> <p>Name: The Mens Store Location: 47-49, Sauchiehall Street, Glasgow, Lanarkshire, G2 3AT Classification: Hygiene & Cleansing Services Status: Inactive Positional Accuracy: Automatically positioned to the address</p>	A8SE (S)	862	-	258988 665746
198	<p>Contemporary Trade Directory Entries</p> <p>Name: Johnson Cleaners (UK) Ltd Location: 492, Sauchiehall Street, Glasgow, G2 3LW Classification: Dry Cleaners Status: Inactive Positional Accuracy: Automatically positioned to the address</p>	A7NE (SW)	830	-	258117 666007
199	<p>Contemporary Trade Directory Entries</p> <p>Name: John Watson & Co Ltd Location: 35-47, Kyle Street, Glasgow, G4 0JQ Classification: Printers Status: Inactive Positional Accuracy: Automatically positioned to the address</p>	A9NE (SE)	832	-	259514 666149
200	<p>Contemporary Trade Directory Entries</p> <p>Name: Lada Trade Centre Location: Pinkston Rd, Glasgow, G21 1HU Classification: Car Dealers - Used Status: Inactive Positional Accuracy: Manually positioned to the road within the address or location</p>	A14NE (E)	840	-	259630 666843
201	<p>Contemporary Trade Directory Entries</p> <p>Name: Motorcycle Performance Location: Unit 2, Napiers Hall Lane, Glasgow, Lanarkshire, G4 9EJ Classification: Motor Cycle Repairs Status: Inactive Positional Accuracy: Manually positioned to the road within the address or location</p>	A12NW (W)	843	-	257860 666787

Map ID	Details	Quadrant Reference (Compass Direction)	Estimated Distance From Site	Contact	NGR
201	Contemporary Trade Directory Entries Name: J & S Accessories Location: 272, Great Western Road, Glasgow, G4 9EJ Classification: Cycle Accessories, Manufacturers & Wholesalers Status: Active Positional Accuracy: Automatically positioned to the address	A12NW (W)	875	-	257828 666763
201	Contemporary Trade Directory Entries Name: Auto Image Ltd Location: 286-288, Great Western Road, Glasgow, G4 9EJ Classification: Tyre Dealers Status: Inactive Positional Accuracy: Automatically positioned to the address	A12NW (W)	880	-	257823 666775
201	Contemporary Trade Directory Entries Name: Eco Green Clean Location: 3/2, 284, Great Western Road, Glasgow, G4 9EJ Classification: Cleaning Services - Domestic Status: Inactive Positional Accuracy: Automatically positioned to the address	A12NW (W)	880	-	257823 666775
201	Contemporary Trade Directory Entries Name: V I P Dry Cleaning Laundry & Ironing Location: 247, Great Western Road, Glasgow, G4 9EG Classification: Dry Cleaners Status: Active Positional Accuracy: Automatically positioned to the address	A12NW (W)	896	-	257808 666734
202	Contemporary Trade Directory Entries Name: D Mcghee & Sons Ltd Location: 10, Keppochhill Drive, Glasgow, G21 1HX Classification: Manufacturers Status: Inactive Positional Accuracy: Automatically positioned to the address	A14NE (E)	844	-	259613 666973
202	Contemporary Trade Directory Entries Name: D Mcghee & Sons Ltd Location: 10, Keppochhill Drive, Glasgow, G21 1HX Classification: Manufacturers Status: Inactive Positional Accuracy: Automatically positioned to the address	A14NE (E)	844	-	259613 666973
203	Contemporary Trade Directory Entries Name: The Perfume Box Location: 14 Sauchiehall St, Glasgow, Lanarkshire, G2 3GF Classification: Perfume Suppliers Status: Inactive Positional Accuracy: Manually positioned to the address or location	A8SE (S)	852	-	259090 665785
203	Contemporary Trade Directory Entries Name: Jessops Location: L3/5, Buchanan Galleries, 6, Sauchiehall Street, Glasgow, Lanarkshire, G2 3GF Classification: Photo & Digital Imaging Bureaus Status: Inactive Positional Accuracy: Automatically positioned to the address	A9SW (SE)	857	-	259128 665794
204	Contemporary Trade Directory Entries Name: A S Electrics Location: 71, St. Georges Road, Glasgow, G3 6JA Classification: Hardware Status: Active Positional Accuracy: Automatically positioned to the address	A7NW (SW)	854	-	257963 666182
205	Contemporary Trade Directory Entries Name: James M Mcqueen & Son Location: 180, West Regent Street, Glasgow, G2 4RW Classification: Cleaning Materials & Equipment Status: Inactive Positional Accuracy: Automatically positioned to the address	A8SW (S)	862	-	258552 665733
206	Contemporary Trade Directory Entries Name: More Printing Location: Charing Cross Mansions, 30, St. Georges Road, Glasgow, G3 6UJ Classification: Printers Status: Inactive Positional Accuracy: Automatically positioned to the address	A7NW (SW)	864	-	258017 666074

Map ID	Details	Quadrant Reference (Compass Direction)	Estimated Distance From Site	Contact	NGR
207	<p>Contemporary Trade Directory Entries</p> <p>Name: Foto Bareesta Location: 48, Woodlands Road, Glasgow, Lanarkshire, G3 6UR Classification: Photo & Digital Imaging Bureaus Status: Inactive Positional Accuracy: Manually positioned to the address or location</p>	A7NW (SW)	876	-	257910 666242
207	<p>Contemporary Trade Directory Entries</p> <p>Name: Deutschtek Location: 10, Ashley Lane, Glasgow, G3 6HD Classification: Garage Services Status: Inactive Positional Accuracy: Automatically positioned to the address</p>	A7NW (SW)	882	-	257881 666301
207	<p>Contemporary Trade Directory Entries</p> <p>Name: Hobs Reprographics Plc Location: 52-62, Woodlands Road, Glasgow, G3 6HA Classification: Printers Status: Active Positional Accuracy: Automatically positioned to the address</p>	A7NW (SW)	887	-	257886 666272
207	<p>Contemporary Trade Directory Entries</p> <p>Name: Hobs Reprographics Plc Location: 52-62, Woodlands Road, Glasgow, G3 6HA Classification: Copying & Duplicating Services Status: Inactive Positional Accuracy: Automatically positioned to the address</p>	A7NW (SW)	887	-	257886 666272
207	<p>Contemporary Trade Directory Entries</p> <p>Name: Hobs Reprographic Services Location: 52-62, Woodlands Road, Glasgow, G3 6HA Classification: Copying & Duplicating Services Status: Inactive Positional Accuracy: Automatically positioned to the address</p>	A7NW (SW)	887	-	257886 666272
207	<p>Contemporary Trade Directory Entries</p> <p>Name: Scottish Motor Services Location: 43-47, Woodlands Road, Glasgow, G3 6ED Classification: Car Dealers - Used Status: Active Positional Accuracy: Automatically positioned to the address</p>	A7NW (SW)	905	-	257884 666229
208	<p>Contemporary Trade Directory Entries</p> <p>Name: Arif'S Autofix Location: 320, Pinkston Road, Glasgow, G4 0LP Classification: Garage Services Status: Inactive Positional Accuracy: Automatically positioned to the address</p>	A14NE (E)	879	-	259672 666815
208	<p>Contemporary Trade Directory Entries</p> <p>Name: Iona Ventilation Co Ltd Location: 320, Pinkston Road, Glasgow, G4 0LP Classification: Ventilators & Ventilation Systems Status: Inactive Positional Accuracy: Automatically positioned to the address</p>	A14NE (E)	879	-	259672 666815
208	<p>Contemporary Trade Directory Entries</p> <p>Name: Arif Autofix Location: 320, Pinkston Road, Glasgow, G4 0LP Classification: Garage Services Status: Inactive Positional Accuracy: Automatically positioned to the address</p>	A14NE (E)	879	-	259672 666815
209	<p>Contemporary Trade Directory Entries</p> <p>Name: Hallis Hudson Group Ltd Location: 132, West Regent Street, Glasgow, Lanarkshire, G2 2RQ Classification: Soft Furnishings - Manufacturers Status: Inactive Positional Accuracy: Manually positioned to the address or location</p>	A8SW (S)	881	-	258683 665699
209	<p>Contemporary Trade Directory Entries</p> <p>Name: H L M Location: Ailsa Court, 121, West Regent Street, Glasgow, G2 2SD Classification: Laboratory Equipment, Instruments & Supplies Status: Inactive Positional Accuracy: Automatically positioned to the address</p>	A3NW (S)	927	-	258664 665654
209	<p>Contemporary Trade Directory Entries</p> <p>Name: Paragon Sportswear Location: 113, West Regent Street, Glasgow, Lanarkshire, G2 2RU Classification: Leisure & Sportswear Manufacturers & Wholesalers Status: Inactive Positional Accuracy: Manually positioned to the address or location</p>	A3NW (S)	929	-	258677 665651

Map ID	Details	Quadrant Reference (Compass Direction)	Estimated Distance From Site	Contact	NGR
210	<p>Contemporary Trade Directory Entries</p> <p>Name: Vertex (Glasgow) Ltd Location: 68, Coxhill Street, Glasgow, G21 1HL Classification: Refrigeration Equipment - Commercial Status: Inactive Positional Accuracy: Automatically positioned to the address</p>	A19SE (E)	884	-	259636 667040
210	<p>Contemporary Trade Directory Entries</p> <p>Name: Fresh N Frozen Foods Ltd Location: 69-85, Coxhill Street, Glasgow, G21 1HL Classification: Frozen Food Processors & Distributors Status: Inactive Positional Accuracy: Automatically positioned to the address</p>	A19SE (NE)	898	-	259638 667079
210	<p>Contemporary Trade Directory Entries</p> <p>Name: Fleming Foods Ltd Location: 69-85, Coxhill Street, Glasgow, Lanarkshire, G21 1HL Classification: Frozen Food Processors & Distributors Status: Inactive Positional Accuracy: Manually positioned to the address or location</p>	A19SE (NE)	898	-	259638 667079
210	<p>Contemporary Trade Directory Entries</p> <p>Name: Boston Joinery Location: 80, Coxhill Street, Glasgow, G21 1HL Classification: Joinery Manufacturers Status: Inactive Positional Accuracy: Automatically positioned to the address</p>	A19SE (E)	909	-	259663 667038
211	<p>Contemporary Trade Directory Entries</p> <p>Name: Office Equipment Sales & Services Location: 268, Bath Street, Glasgow, G2 4JR Classification: Office Furniture & Equipment Status: Inactive Positional Accuracy: Automatically positioned to the address</p>	A7SE (SW)	884	-	258140 665910
211	<p>Contemporary Trade Directory Entries</p> <p>Name: The Bath Business Location: 270, Bath Street, Glasgow, G2 4JR Classification: Bath Resurfacing Status: Active Positional Accuracy: Automatically positioned to the address</p>	A7SE (SW)	884	-	258140 665910
211	<p>Contemporary Trade Directory Entries</p> <p>Name: Technical Wind Services Location: 272, Bath Street, Glasgow, G2 4JR Classification: Windmills & Wind Power Equipment Status: Inactive Positional Accuracy: Automatically positioned to the address</p>	A7SE (SW)	892	-	258121 665916
211	<p>Contemporary Trade Directory Entries</p> <p>Name: Class-Arrival Glasgow Airport Cars Location: 272, Bath Street, Glasgow, G2 4JR Classification: Car Engine Tuning & Diagnostic Services Status: Inactive Positional Accuracy: Automatically positioned to the address</p>	A7SE (SW)	894	-	258118 665917
211	<p>Contemporary Trade Directory Entries</p> <p>Name: Pure Cleaning Scotland Ltd Location: 272, Bath Street, Glasgow, G2 4JR Classification: Commercial Cleaning Services Status: Active Positional Accuracy: Automatically positioned to the address</p>	A7SE (SW)	894	-	258118 665917
211	<p>Contemporary Trade Directory Entries</p> <p>Name: D O C S Location: 272, Bath Street, Glasgow, G2 4JR Classification: Commercial Cleaning Services Status: Inactive Positional Accuracy: Automatically positioned to the address</p>	A7SE (SW)	894	-	258118 665917
211	<p>Contemporary Trade Directory Entries</p> <p>Name: T F Automotive Location: 272 Bath St, Glasgow, Lanarkshire, G2 4JR Classification: Garage Services Status: Inactive Positional Accuracy: Manually positioned within the geographical locality</p>	A7SE (SW)	895	-	258115 665918
211	<p>Contemporary Trade Directory Entries</p> <p>Name: Rayne Bros Engineering Services (Aberdeen) Ltd. Location: Rbesl, Glasgow, Lanarkshire, G2 4JR Classification: Oil & Gas Exploration Supplies & Services Status: Inactive Positional Accuracy: Manually positioned within the geographical locality</p>	A7SE (SW)	895	-	258115 665918

Map ID	Details	Quadrant Reference (Compass Direction)	Estimated Distance From Site	Contact	NGR
211	<p>Contemporary Trade Directory Entries</p> <p>Name: Enviro-Cleanse (Uk) Ltd Location: 272, Bath Street, Glasgow, G2 4JR Classification: Commercial Cleaning Services Status: Inactive Positional Accuracy: Manually positioned to the address or location</p>	A7SE (SW)	895	-	258115 665918
211	<p>Contemporary Trade Directory Entries</p> <p>Name: Wpc Blacksmiths Location: 272, Bath Street, Glasgow, G2 4JR Classification: Blacksmiths & Forgemasters Status: Inactive Positional Accuracy: Manually positioned to the address or location</p>	A7SE (SW)	895	-	258115 665918
211	<p>Contemporary Trade Directory Entries</p> <p>Name: Invicta Watch Uk Location: 272 Bath St, Glasgow, Lanarkshire, G2 4JR Classification: Clocks & Watches - Manufacturers & Wholesalers Status: Inactive Positional Accuracy: Manually positioned within the geographical locality</p>	A7SE (SW)	895	-	258115 665918
211	<p>Contemporary Trade Directory Entries</p> <p>Name: The Online Print Co Location: 272, Bath Street, Glasgow, G2 4JR Classification: Printers Status: Inactive Positional Accuracy: Automatically positioned to the address</p>	A7SE (SW)	896	-	258115 665918
211	<p>Contemporary Trade Directory Entries</p> <p>Name: Debt Advisory Trust Location: Blue Square Offices, 272, Bath Street, Glasgow, G2 4JR Classification: Commercial Vehicle Manufacturers Status: Inactive Positional Accuracy: Automatically positioned to the address</p>	A7SE (SW)	896	-	258115 665918
211	<p>Contemporary Trade Directory Entries</p> <p>Name: Greener Scotland Ltd Location: 272, Bath Street, Glasgow, G2 4JR Classification: Energy Efficient Products and Services Status: Inactive Positional Accuracy: Automatically positioned to the address</p>	A7SE (SW)	896	-	258115 665918
211	<p>Contemporary Trade Directory Entries</p> <p>Name: Reservoir Logs Location: 272, Bath Street, Glasgow, G2 4JR Classification: Fuel Dealers Status: Inactive Positional Accuracy: Automatically positioned to the address</p>	A7SE (SW)	896	-	258115 665918
211	<p>Contemporary Trade Directory Entries</p> <p>Name: Cdvet Uk Location: 272, Bath Street, Glasgow, G2 4JR Classification: Pet Foods & Animal Feeds Status: Inactive Positional Accuracy: Automatically positioned to the address</p>	A7SE (SW)	896	-	258115 665918
211	<p>Contemporary Trade Directory Entries</p> <p>Name: Sjs Holiday Let Cleaning Location: 272, Bath Street, Glasgow, G2 4JR Classification: Cleaning Services - Domestic Status: Inactive Positional Accuracy: Automatically positioned to the address</p>	A7SE (SW)	896	-	258115 665918
211	<p>Contemporary Trade Directory Entries</p> <p>Name: Celsius Energy Sololutions Location: 272, Bath Street, Glasgow, G2 4JR Classification: Heating Services - Industrial and Commercial Status: Inactive Positional Accuracy: Automatically positioned to the address</p>	A7SE (SW)	896	-	258115 665918
211	<p>Contemporary Trade Directory Entries</p> <p>Name: Class Arrival Executive Hire Location: 272, Bath Street, Glasgow, G2 4JR Classification: Car Engine Tuning & Diagnostic Services Status: Inactive Positional Accuracy: Automatically positioned to the address</p>	A7SE (SW)	896	-	258115 665918
211	<p>Contemporary Trade Directory Entries</p> <p>Name: Philip Raskin Planters Location: 272, Bath Street, Glasgow, G2 4JR Classification: Ceramic Manufacturers, Supplies & Services Status: Inactive Positional Accuracy: Automatically positioned to the address</p>	A7SE (SW)	896	-	258115 665918

Map ID	Details	Quadrant Reference (Compass Direction)	Estimated Distance From Site	Contact	NGR
211	<p>Contemporary Trade Directory Entries</p> <p>Name: Spatial Location: 272, Bath Street, Glasgow, G2 4JR Classification: Lighting Manufacturers Status: Inactive Positional Accuracy: Automatically positioned to the address</p>	A7SE (SW)	896	-	258115 665918
211	<p>Contemporary Trade Directory Entries</p> <p>Name: Office 121 Location: 272, Bath Street, Glasgow, G2 4JR Classification: Office Furniture & Equipment Status: Inactive Positional Accuracy: Automatically positioned to the address</p>	A7SE (SW)	896	-	258115 665918
211	<p>Contemporary Trade Directory Entries</p> <p>Name: Bella Dion Group Ltd Location: 272, Bath Street, Glasgow, G2 4JR Classification: Commercial Cleaning Services Status: Active Positional Accuracy: Automatically positioned to the address</p>	A7SE (SW)	896	-	258115 665918
211	<p>Contemporary Trade Directory Entries</p> <p>Name: Prontaprint Location: 272, Bath Street, Glasgow, Lanarkshire, G2 4JR Classification: Printers Status: Inactive Positional Accuracy: Manually positioned to the address or location</p>	A7SE (SW)	896	-	258115 665918
211	<p>Contemporary Trade Directory Entries</p> <p>Name: Total Pest Solutions Location: 272, Bath Street, Glasgow, Lanarkshire, G2 4JR Classification: Pest & Vermin Control Status: Active Positional Accuracy: Manually positioned to the address or location</p>	A7SE (SW)	896	-	258115 665918
211	<p>Contemporary Trade Directory Entries</p> <p>Name: Ecoclean Location: 272, Bath Street, Glasgow, G2 4JR Classification: Commercial Cleaning Services Status: Inactive Positional Accuracy: Automatically positioned to the address</p>	A7SE (SW)	896	-	258115 665918
211	<p>Contemporary Trade Directory Entries</p> <p>Name: Edencross Home Buyers Location: 272, Bath Street, Glasgow, Lanarkshire, G2 4JR Classification: Homefurnishings - Manufacturers Status: Inactive Positional Accuracy: Manually positioned to the address or location</p>	A7SE (SW)	896	-	258115 665918
211	<p>Contemporary Trade Directory Entries</p> <p>Name: Ultimate Cleaning Services Location: 272, Bath Street, Glasgow, G2 4JR Classification: Commercial Cleaning Services Status: Active Positional Accuracy: Automatically positioned to the address</p>	A7SE (SW)	896	-	258115 665918
211	<p>Contemporary Trade Directory Entries</p> <p>Name: Workflo Solutions Location: Glasgow, Lanarkshire, G2 4jr Classification: Office Furniture & Equipment Status: Inactive Positional Accuracy: Manually positioned within the geographical locality</p>	A7SE (SW)	896	-	258113 665918
211	<p>Contemporary Trade Directory Entries</p> <p>Name: Morse Electronics Ltd Location: 272, Bath Street, Glasgow, G2 4JR Classification: Marine Electrical Services Status: Inactive Positional Accuracy: Manually positioned to the address or location</p>	A7SE (SW)	899	-	258111 665917
211	<p>Contemporary Trade Directory Entries</p> <p>Name: Apex Office Location: 272 Bath St, Glasgow, Lanarkshire, G2 4JR Classification: Office Furniture & Equipment Status: Inactive Positional Accuracy: Manually positioned to the address or location</p>	A7SE (SW)	900	-	258112 665914
211	<p>Contemporary Trade Directory Entries</p> <p>Name: Force 9 Energy Location: 272 Bath Street, Glasgow, Lanarkshire, G2 4JR Classification: Electricity Generating & Distributing Equipment Status: Inactive Positional Accuracy: Automatically positioned to the address</p>	A7SE (SW)	902	-	258107 665916

Map ID	Details	Quadrant Reference (Compass Direction)	Estimated Distance From Site	Contact	NGR
211	<p>Contemporary Trade Directory Entries</p> <p>Name: Roadpave Ltd Tarmac & Asphalt Contractors Location: 272 Bath Street, Glasgow, Lanarkshire, G2 4JR Classification: Asphalt & Coated Macadam Laying Contractors Status: Inactive Positional Accuracy: Automatically positioned to the address</p>	A7SE (SW)	902	-	258107 665916
211	<p>Contemporary Trade Directory Entries</p> <p>Name: My Boiler Replacement Glasgow Location: 272 Bath Street, Glasgow, Lanarkshire, G2 4JR Classification: Boilers - Servicing, Replacements & Repairs Status: Active Positional Accuracy: Automatically positioned to the address</p>	A7SE (SW)	902	-	258107 665916
211	<p>Contemporary Trade Directory Entries</p> <p>Name: Architectural Coatings Ltd Location: 272 Bath Street, Glasgow, Lanarkshire, G2 4JR Classification: Coating Specialists Status: Active Positional Accuracy: Automatically positioned to the address</p>	A7SE (SW)	902	-	258107 665916
211	<p>Contemporary Trade Directory Entries</p> <p>Name: The Online Print Co Location: 272, BATH STREET, GLASGOW, G2 4JR Classification: Printers Status: Active Positional Accuracy: Automatically positioned to the address</p>	A7SE (SW)	902	-	258107 665916
211	<p>Contemporary Trade Directory Entries</p> <p>Name: Innovation Cleans Ltd Location: 272, BATH STREET, GLASGOW, G2 4JR Classification: Commercial Cleaning Services Status: Active Positional Accuracy: Automatically positioned to the address</p>	A7SE (SW)	902	-	258107 665916
211	<p>Contemporary Trade Directory Entries</p> <p>Name: Stuart Johnstone Ltd Location: 272, BATH STREET, GLASGOW, G2 4JR Classification: Air Conditioning Equipment & Systems Status: Active Positional Accuracy: Automatically positioned to the address</p>	A7SE (SW)	902	-	258107 665916
211	<p>Contemporary Trade Directory Entries</p> <p>Name: Glasgow Rewires Location: 272, BATH STREET, GLASGOW, G2 4JR Classification: Wire Products - Manufacturers Status: Active Positional Accuracy: Automatically positioned to the address</p>	A7SE (SW)	902	-	258107 665916
212	<p>Contemporary Trade Directory Entries</p> <p>Name: Biffa Waste Management Location: 360, Pinkston Road, Glasgow, G4 0LP Classification: Recycling Services Status: Active Positional Accuracy: Automatically positioned to the address</p>	A14NE (E)	885	-	259671 666884
213	<p>Contemporary Trade Directory Entries</p> <p>Name: G 2 A C Ltd Location: 116 West Regent Street, Glasgow, Lanarkshire, G2 2QD Classification: Air Conditioning & Refrigeration Contractors Status: Active Positional Accuracy: Automatically positioned to the address</p>	A8SW (S)	892	-	258730 665687
213	<p>Contemporary Trade Directory Entries</p> <p>Name: Office Of Gas & Electricity Markets Location: 70, West Regent Street, Glasgow, G2 2QZ Classification: Electricity Companies Status: Inactive Positional Accuracy: Automatically positioned to the address</p>	A3NW (S)	941	-	258731 665639
214	<p>Contemporary Trade Directory Entries</p> <p>Name: Vikram Foods Ltd Location: 61 Bath Street, Glasgow, Lanarkshire, G2 2DG Classification: Food Products - Manufacturers Status: Inactive Positional Accuracy: Automatically positioned to the address</p>	A8SE (S)	895	-	258855 665694
215	<p>Contemporary Trade Directory Entries</p> <p>Name: Carhoots.Com Location: Carhoots Corporation Ltd, Glasgow, Lanarkshire, G3 7UL Classification: Car Dealers - Used Status: Inactive Positional Accuracy: Manually positioned within the geographical locality</p>	A7NW (SW)	903	-	257929 666140

Map ID	Details	Quadrant Reference (Compass Direction)	Estimated Distance From Site	Contact	NGR
216	<p>Contemporary Trade Directory Entries</p> <p>Name: Printing Glasgow Location: Flat 1/1, Victoria Chambers, 142, West Nile Street, Glasgow, G1 2RQ Classification: Printers Status: Inactive Positional Accuracy: Automatically positioned to the address</p>	A8SE (S)	903	-	259045 665718
216	<p>Contemporary Trade Directory Entries</p> <p>Name: Montana Tan Location: Victoria Chambers, 142, West Nile Street, Glasgow, G1 2RQ Classification: Cosmetic Manufacturers Status: Inactive Positional Accuracy: Automatically positioned to the address</p>	A8SE (S)	907	-	259045 665713
216	<p>Contemporary Trade Directory Entries</p> <p>Name: Crocket The Ironmonger Ltd Location: 136, West Nile Street, Glasgow, G1 2RD Classification: Hardware Status: Inactive Positional Accuracy: Automatically positioned to the address</p>	A8SE (S)	907	-	259045 665713
216	<p>Contemporary Trade Directory Entries</p> <p>Name: Colorblinds Location: 1 Sauchiehall St, Glasgow, Lanarkshire, G2 3DH Classification: Blinds, Awnings & Canopies Status: Inactive Positional Accuracy: Manually positioned to the address or location</p>	A8SE (S)	924	-	259079 665706
217	<p>Contemporary Trade Directory Entries</p> <p>Name: Hamble Distribution Ltd Location: 15, Ashley Street, Glasgow, G3 6DR Classification: Distribution Services Status: Inactive Positional Accuracy: Automatically positioned to the address</p>	A12SW (W)	907	-	257838 666362
217	<p>Contemporary Trade Directory Entries</p> <p>Name: Hamble Distribution Location: 15, Ashley Street, Glasgow, G3 6DR Classification: Distribution Services Status: Inactive Positional Accuracy: Automatically positioned to the address</p>	A12SW (W)	909	-	257835 666365
217	<p>Contemporary Trade Directory Entries</p> <p>Name: A & J Ralston Timber Sash Windows Ltd Location: 98, Woodlands Road, Glasgow, Lanarkshire, G3 6HB Classification: Windows - Sash Status: Inactive Positional Accuracy: Manually positioned to the address or location</p>	A7NW (W)	928	-	257824 666334
217	<p>Contemporary Trade Directory Entries</p> <p>Name: About Grab Hire Uk Ltd Location: 98 Woodlands Road, Glasgow, Lanarkshire, G3 6HB Classification: Sand, Gravel & Other Aggregates Status: Active Positional Accuracy: Automatically positioned to the address</p>	A7NW (W)	931	-	257820 666335
218	<p>Contemporary Trade Directory Entries</p> <p>Name: Sainsbury'S Petrol Station Location: 88 Woodlands Road, Glasgow, Lanarkshire, G3 6HA Classification: Petrol Filling Stations Status: Active Positional Accuracy: Automatically positioned to the address</p>	A7NW (W)	907	-	257852 666311
218	<p>Contemporary Trade Directory Entries</p> <p>Name: Shell (Uk) Ltd Location: 88, Woodlands Road, Glasgow, G3 6HA Classification: Petrol Filling Stations - 24 Hour Status: Inactive Positional Accuracy: Automatically positioned to the address</p>	A7NW (W)	908	-	257851 666310
219	<p>Contemporary Trade Directory Entries</p> <p>Name: Exacta Print Glasgow Location: 92, West Regent Street, Glasgow, G2 2QD Classification: Printers Status: Inactive Positional Accuracy: Automatically positioned to the address</p>	A8SE (S)	910	-	258787 665671
219	<p>Contemporary Trade Directory Entries</p> <p>Name: Gb Cleaning Services Location: 203, Hope Street, Glasgow, G2 2UW Classification: Commercial Cleaning Services Status: Active Positional Accuracy: Automatically positioned to the address</p>	A8SE (S)	910	-	258787 665671

Map ID	Details	Quadrant Reference (Compass Direction)	Estimated Distance From Site	Contact	NGR
219	<p>Contemporary Trade Directory Entries</p> <p>Name: Exacta Print Location: 92, West Regent Street, Glasgow, G2 2QD Classification: Printers Status: Inactive Positional Accuracy: Automatically positioned to the address</p>	A8SE (S)	910	-	258787 665671
219	<p>Contemporary Trade Directory Entries</p> <p>Name: G A H Douglas & Co Ltd Location: 172, Hope Street, Glasgow, G2 2TX Classification: Office Furniture & Equipment Status: Inactive Positional Accuracy: Automatically positioned to the address</p>	A8SE (S)	912	-	258827 665673
219	<p>Contemporary Trade Directory Entries</p> <p>Name: Funeral Hymn Sheets Location: 92 West Regent Street, Glasgow, Lanarkshire, G2 2QD Classification: Printers Status: Active Positional Accuracy: Automatically positioned to the address</p>	A8SE (S)	914	-	258788 665668
219	<p>Contemporary Trade Directory Entries</p> <p>Name: Hope Street Cleaners Location: 168, Hope Street, Glasgow, G2 2TU Classification: Dry Cleaners Status: Inactive Positional Accuracy: Automatically positioned to the address</p>	A3NE (S)	924	-	258820 665661
219	<p>Contemporary Trade Directory Entries</p> <p>Name: Clydebuilt Joinery Location: The Caledonian Suite, 70, West Regent Street, Glasgow, G2 2QZ Classification: Cabinet Makers Status: Active Positional Accuracy: Automatically positioned to the address</p>	A3NE (S)	932	-	258833 665654
219	<p>Contemporary Trade Directory Entries</p> <p>Name: Clyde Resources Ltd Location: Regent Court, 70, West Regent Street, Glasgow, G2 2QZ Classification: Reclaiming - Waste Products Status: Inactive Positional Accuracy: Automatically positioned to the address</p>	A3NE (S)	932	-	258833 665654
219	<p>Contemporary Trade Directory Entries</p> <p>Name: Gold 'N' Oldies Location: 93, West Regent Street, GLASGOW, G2 2BA Classification: Jewellery Manufacturers & Repairers Status: Inactive Positional Accuracy: Manually positioned to the address or location</p>	A3NW (S)	940	-	258750 665639
220	<p>Contemporary Trade Directory Entries</p> <p>Name: Glasgow Chemdry Location: 74 Firhill Road, Glasgow, Lanarkshire, G20 7BA Classification: Carpet, Curtain & Upholstery Cleaners Status: Inactive Positional Accuracy: Manually positioned to the address or location</p>	A17NE (NW)	910	-	258150 667492
220	<p>Contemporary Trade Directory Entries</p> <p>Name: Elite Chemdry Location: 74-76, Firhill Road, Glasgow, G20 7BA Classification: Carpet, Curtain & Upholstery Cleaners Status: Inactive Positional Accuracy: Automatically positioned to the address</p>	A17NE (NW)	935	-	258142 667517
220	<p>Contemporary Trade Directory Entries</p> <p>Name: Clan Chem Dry Location: 74-76, Firhill Road, Glasgow, G20 7BA Classification: Carpet, Curtain & Upholstery Cleaners Status: Inactive Positional Accuracy: Automatically positioned to the address</p>	A17NE (NW)	935	-	258142 667517
220	<p>Contemporary Trade Directory Entries</p> <p>Name: Chem-Dry (2000) Location: 74-76, Firhill Road, Glasgow, Lanarkshire, G20 7BA Classification: Carpet, Curtain & Upholstery Cleaners Status: Inactive Positional Accuracy: Automatically positioned to the address</p>	A17NE (NW)	935	-	258142 667517
220	<p>Contemporary Trade Directory Entries</p> <p>Name: Ace Chem Dry Location: 74-76, Firhill Road, Glasgow, Lanarkshire, G20 7BA Classification: Carpet, Curtain & Upholstery Cleaners Status: Inactive Positional Accuracy: Automatically positioned to the address</p>	A17NE (NW)	935	-	258142 667517

Map ID	Details	Quadrant Reference (Compass Direction)	Estimated Distance From Site	Contact	NGR
220	<p>Contemporary Trade Directory Entries</p> <p>Name: Induf Location: Suite G2, Firhill Business Centre, 74-76 Firhill Rd, Glasgow, Lanarkshire, G20 7BA Classification: Commercial Cleaning Services Status: Inactive Positional Accuracy: Manually positioned within the geographical locality</p>	A17NE (NW)	935	-	258142 667517
220	<p>Contemporary Trade Directory Entries</p> <p>Name: Environmental Air Conditioning Location: Unit 5/D, 55-65, Firhill Road, Glasgow, G20 7BE Classification: Air Conditioning Equipment & Systems Status: Inactive Positional Accuracy: Automatically positioned to the address</p>	A17NE (NW)	935	-	258123 667503
220	<p>Contemporary Trade Directory Entries</p> <p>Name: D & S Print Location: Unit 3d, 55-65 Firhill Road, Glasgow, Lanarkshire, G20 7BE Classification: Printers Status: Active Positional Accuracy: Manually positioned to the address or location</p>	A17NE (NW)	940	-	258115 667503
220	<p>Contemporary Trade Directory Entries</p> <p>Name: C A S Contract Cleaning Location: Unit 5c, 65, Firhill Road, Glasgow, G20 7BE Classification: Commercial Cleaning Services Status: Inactive Positional Accuracy: Automatically positioned to the address</p>	A17NE (NW)	940	-	258115 667503
220	<p>Contemporary Trade Directory Entries</p> <p>Name: Impressions Cleaning Scotland Ltd Location: 73, Firhill Road, Glasgow, G20 7BE Classification: Cleaning Services - Commercial Status: Inactive Positional Accuracy: Automatically positioned to the address</p>	A17NE (NW)	962	-	258109 667526
220	<p>Contemporary Trade Directory Entries</p> <p>Name: Impressions (Scotland) Ltd Location: 73, Firhill Road, Glasgow, G20 7BE Classification: Cleaning Services - Commercial Status: Inactive Positional Accuracy: Automatically positioned to the address</p>	A17NE (NW)	962	-	258109 667526
220	<p>Contemporary Trade Directory Entries</p> <p>Name: Impressions Scotland Ltd Location: 73, Firhill Road, Glasgow, Lanarkshire, G20 7BE Classification: Cleaning Services - Commercial Status: Inactive Positional Accuracy: Automatically positioned to the address</p>	A17NE (NW)	962	-	258109 667526
220	<p>Contemporary Trade Directory Entries</p> <p>Name: Donald Smith & Son (Metals) Ltd Location: 84, Firhill Road, Glasgow, G20 7BA Classification: Scrap Metal Merchants Status: Inactive Positional Accuracy: Automatically positioned to the address</p>	A17NE (NW)	981	-	258127 667564
221	<p>Contemporary Trade Directory Entries</p> <p>Name: Express Industrial Cleaning Location: 234, West Regent Street, Glasgow, G2 4DQ Classification: Commercial Cleaning Services Status: Inactive Positional Accuracy: Automatically positioned to the address</p>	A7SE (SW)	911	-	258252 665796
222	<p>Contemporary Trade Directory Entries</p> <p>Name: Golden Roast Foods Ltd Location: Unit 1 M 8 Food Park, Keppochhill Pl, Glasgow, Lanarkshire, G21 1HS Classification: Food Products - Manufacturers Status: Inactive Positional Accuracy: Manually positioned to the road within the address or location</p>	A14NE (E)	914	-	259684 666978
222	<p>Contemporary Trade Directory Entries</p> <p>Name: The Sushi Co Location: Keppochhill Pl, Glasgow, G21 1HS Classification: Food Products - Manufacturers Status: Inactive Positional Accuracy: Manually positioned to the road within the address or location</p>	A14NE (E)	916	-	259686 666978

Map ID	Details	Quadrant Reference (Compass Direction)	Estimated Distance From Site	Contact	NGR
222	<p>Contemporary Trade Directory Entries</p> <p>Name: Mcqueens Dairies Location: 1, Keppochhill Place, Glasgow, G21 1HS Classification: Dairies Status: Inactive Positional Accuracy: Automatically positioned to the address</p>	A14NE (E)	929	-	259696 666992
222	<p>Contemporary Trade Directory Entries</p> <p>Name: P & C Morris Ltd Location: 1, Keppochhill Place, Glasgow, G21 1HS Classification: Food Products - Manufacturers Status: Inactive Positional Accuracy: Automatically positioned to the address</p>	A14NE (E)	929	-	259696 666992
223	<p>Contemporary Trade Directory Entries</p> <p>Name: Spencer Coatings Location: 85, North Wallace Street, Glasgow, G4 0DU Classification: Painting & Decorating Supplies Status: Inactive Positional Accuracy: Automatically positioned to the address</p>	A9NE (SE)	916	-	259610 666147
224	<p>Contemporary Trade Directory Entries</p> <p>Name: Denholm Energy Services Location: 19, Woodside Crescent, Glasgow, G3 7UL Classification: Oil & Gas Exploration Supplies & Services Status: Active Positional Accuracy: Automatically positioned to the address</p>	A7NW (SW)	925	-	257879 666191
224	<p>Contemporary Trade Directory Entries</p> <p>Name: Aspect Ltd Location: 1, Woodside Terrace, Glasgow, G3 7UY Classification: Commercial Cleaning Services Status: Inactive Positional Accuracy: Automatically positioned to the address</p>	A7NW (SW)	934	-	257868 666195
225	<p>Contemporary Trade Directory Entries</p> <p>Name: Kall Kwik Location: 37, Bath Street, Glasgow, G2 1HW Classification: Printers Status: Inactive Positional Accuracy: Automatically positioned to the address</p>	A8SE (S)	927	-	258949 665673
225	<p>Contemporary Trade Directory Entries</p> <p>Name: Kall-Kwik Printing Location: 37, Bath Street, Glasgow, G2 1HW Classification: Printers Status: Inactive Positional Accuracy: Automatically positioned to the address</p>	A8SE (S)	927	-	258949 665673
225	<p>Contemporary Trade Directory Entries</p> <p>Name: Unitor Uk Ltd Location: Regent House, 76, Renfield Street, Glasgow, G2 1NQ Classification: Marine Equipment & Supplies Status: Inactive Positional Accuracy: Automatically positioned to the address</p>	A8SE (S)	932	-	258936 665666
226	<p>Contemporary Trade Directory Entries</p> <p>Name: S M V Distribution Location: Saracen St, Glasgow, G22 5AP Classification: Road Haulage Services Status: Inactive Positional Accuracy: Manually positioned to the road within the address or location</p>	A18NE (N)	931	-	259078 667660
227	<p>Contemporary Trade Directory Entries</p> <p>Name: Minerals & Resource Management Location: The Caledonian Suite, 70, West Regent Street, Glasgow, G2 2QZ Classification: Metals - Mining Status: Inactive Positional Accuracy: Automatically positioned to the address</p>	A3NE (S)	934	-	258836 665652
227	<p>Contemporary Trade Directory Entries</p> <p>Name: The Color Co Location: 166, Hope Street, Glasgow, G2 2TJ Classification: Copying & Duplicating Services Status: Inactive Positional Accuracy: Automatically positioned to the address</p>	A3NE (S)	960	-	258815 665624
228	<p>Contemporary Trade Directory Entries</p> <p>Name: Airtec International Ltd Location: Couper Street, Glasgow, G4 0DL Classification: Railway Equipment Manufacturers Status: Inactive Positional Accuracy: Automatically positioned to the address</p>	A9NE (SE)	944	-	259598 666072

Map ID	Details	Quadrant Reference (Compass Direction)	Estimated Distance From Site	Contact	NGR
228	<p>Contemporary Trade Directory Entries</p> <p>Name: Macarthur Industrial Supplies Location: Unit 4, 40, Couper Street, Glasgow, G4 0DL Classification: Industrial Instrument & Apparatus Manufacturers Status: Inactive Positional Accuracy: Automatically positioned to the address</p>	A9NE (SE)	944	-	259598 666072
229	<p>Contemporary Trade Directory Entries</p> <p>Name: The Glasgow Shaver Centre Location: 77a, Renfield Street, Glasgow, G2 1LP Classification: Electrical goods - servicing & repairs Status: Inactive Positional Accuracy: Automatically positioned to the address</p>	A3NE (S)	945	-	258885 666647
230	<p>Contemporary Trade Directory Entries</p> <p>Name: Tait Components Ltd Location: 20, Couper Street, Glasgow, G4 0DL Classification: Electronic Component Manufacturers & Distributors Status: Inactive Positional Accuracy: Automatically positioned to the address</p>	A9NE (SE)	953	-	259585 666037
230	<p>Contemporary Trade Directory Entries</p> <p>Name: Cofely Ltd Location: 10, Couper Street, Glasgow, Lanarkshire, G4 0DL Classification: Air Conditioning Equipment & Systems Status: Inactive Positional Accuracy: Automatically positioned to the address</p>	A9NE (SE)	965	-	259585 666017
230	<p>Contemporary Trade Directory Entries</p> <p>Name: Elyo Uk Ltd Location: 10, Couper Street, Glasgow, G4 0DL Classification: Air Conditioning Equipment & Systems Status: Inactive Positional Accuracy: Automatically positioned to the address</p>	A9NE (SE)	965	-	259585 666017
231	<p>Contemporary Trade Directory Entries</p> <p>Name: T U V S U D Ltd Location: Venlaw Building, 349 Bath Street, Glasgow, Lanarkshire, G2 4AA Classification: Electrical Engineers Status: Active Positional Accuracy: Automatically positioned to the address</p>	A7SW (SW)	963	-	258046 665890
232	<p>Contemporary Trade Directory Entries</p> <p>Name: Macdet Location: 2 Woodside Place, Glasgow, Lanarkshire, G3 7QF Classification: Commercial Cleaning Services Status: Inactive Positional Accuracy: Automatically positioned to the address</p>	A7NW (SW)	964	-	257879 666105
232	<p>Contemporary Trade Directory Entries</p> <p>Name: Pillans & Waddies Ltd Location: Woodside Place Business Centre, 3, Woodside Place, Glasgow, G3 7QF Classification: Printers Status: Inactive Positional Accuracy: Automatically positioned to the address</p>	A7NW (SW)	967	-	257878 666101
232	<p>Contemporary Trade Directory Entries</p> <p>Name: Servicecare Location: Woodside Business Centre, 4, Woodside Place, Glasgow, G3 7QF Classification: Washing Machines - Servicing & Repairs Status: Inactive Positional Accuracy: Automatically positioned to the address</p>	A7NW (SW)	982	-	257862 666099
232	<p>Contemporary Trade Directory Entries</p> <p>Name: Crystal Broom Location: 4, Woodside Place, Glasgow, G3 7QF Classification: Cleaning Services - Domestic Status: Inactive Positional Accuracy: Automatically positioned to the address</p>	A7NW (SW)	982	-	257862 666099
232	<p>Contemporary Trade Directory Entries</p> <p>Name: Mario Express Location: 4, Woodside Place, Glasgow, G3 7QF Classification: Freight Forwarders Status: Inactive Positional Accuracy: Automatically positioned to the address</p>	A7NW (SW)	982	-	257862 666099
232	<p>Contemporary Trade Directory Entries</p> <p>Name: Startech Pumps Location: 4, WOODSIDE PLACE, GLASGOW, G3 7QF Classification: Pumps - Sales, Servicing & Repairs Status: Inactive Positional Accuracy: Automatically positioned to the address</p>	A7NW (SW)	983	-	257860 666101

Map ID	Details	Quadrant Reference (Compass Direction)	Estimated Distance From Site	Contact	NGR
232	Contemporary Trade Directory Entries Name: M & W Pearce Location: Abbey Business Centre, 20-23, Woodside Place, Glasgow, G3 7QF Classification: Engineers - General Status: Inactive Positional Accuracy: Automatically positioned in the proximity of the address	A7NW (SW)	989	-	257855 666098
232	Contemporary Trade Directory Entries Name: Kyocera Electronics (UK) Location: Abbey Business Centre, 20-23, Woodside Place, Glasgow, G3 7QF Classification: Printers Status: Inactive Positional Accuracy: Automatically positioned in the proximity of the address	A7NW (SW)	989	-	257855 666098
232	Contemporary Trade Directory Entries Name: Molex Location: Abbey Business Centre, 20-23, Woodside Place, Glasgow, G3 7QF Classification: Electronic Component Manufacturers & Distributors Status: Inactive Positional Accuracy: Automatically positioned in the proximity of the address	A7NW (SW)	989	-	257855 666098
233	Contemporary Trade Directory Entries Name: Hurley Palmer Flatt Group Location: 204, West George Street, GLASGOW, G2 2PQ Classification: Mechanical Engineers Status: Inactive Positional Accuracy: Automatically positioned to the address	A3NW (S)	965	-	258666 665616
234	Contemporary Trade Directory Entries Name: B P Service Station Location: 41, Elmbank Street, Glasgow, G2 4PG Classification: Petrol Filling Stations Status: Active Positional Accuracy: Automatically positioned to the address	A7SE (SW)	968	-	258126 665814
234	Contemporary Trade Directory Entries Name: Elmbank Service Station Location: 41, Elmbank Street, Glasgow, G2 4PG Classification: Petrol Filling Stations Status: Inactive Positional Accuracy: Automatically positioned to the address	A7SE (SW)	968	-	258126 665814
235	Contemporary Trade Directory Entries Name: Yankee Scotland Location: Unit 4 Level 4 Buchanan Galleries, 220 Buchanan Street, Glasgow, Lanarkshire, G1 2FF Classification: Candle Manufacturers & Suppliers Status: Active Positional Accuracy: Automatically positioned to the address	A9SW (SE)	972	-	259200 665700
236	Contemporary Trade Directory Entries Name: Nova Safes Location: 824, Garscube Road, Glasgow, G20 7ET Classification: Safes & Vaults - Suppliers & Installers Status: Inactive Positional Accuracy: Automatically positioned to the address	A17NW (NW)	974	-	258067 667507
236	Contemporary Trade Directory Entries Name: Kinetics Location: 826, Garscube Road, Glasgow, G20 7ET Classification: Cycle Accessories, Manufacturers & Wholesalers Status: Inactive Positional Accuracy: Automatically positioned to the address	A17NW (NW)	979	-	258063 667511
236	Contemporary Trade Directory Entries Name: P & D Scotland Ltd Location: 99 Firhill Road, Glasgow, Lanarkshire, G20 7BE Classification: Electrical Engineers Status: Active Positional Accuracy: Automatically positioned to the address	A17NE (NW)	980	-	258097 667540
236	Contemporary Trade Directory Entries Name: Come Ply 2 Ltd Location: 99 Firhill Road, Glasgow, Lanarkshire, G20 7BE Classification: Electrical Engineers Status: Inactive Positional Accuracy: Automatically positioned to the address	A17NE (NW)	980	-	258097 667540

Map ID	Details	Quadrant Reference (Compass Direction)	Estimated Distance From Site	Contact	NGR
237	<p>Contemporary Trade Directory Entries</p> <p>Name: Radiotronics Two Way Radio Sales & Hire Location: Standard Life House, 2, West Regent Street, Glasgow, Lanarkshire, G2 1RW Classification: Radio Communication Equipment Status: Inactive Positional Accuracy: Automatically positioned to the address</p>	A3NE (S)	975	-	258979 665629
237	<p>Contemporary Trade Directory Entries</p> <p>Name: Wardell Armstrong Lip Location: Standard Life House, 2, West Regent Street, Glasgow, Lanarkshire, G2 1RW Classification: Engineers - General Status: Active Positional Accuracy: Automatically positioned to the address</p>	A3NE (S)	975	-	258979 665629
238	<p>Contemporary Trade Directory Entries</p> <p>Name: Mamore Butcherie & Charcuterie Location: Unit 3, 11, Keppochhill Place, GLASGOW, G21 1HS Classification: Meat - Wholesale Status: Inactive Positional Accuracy: Automatically positioned to the address</p>	A14NE (E)	984	-	259757 666975
239	<p>Contemporary Trade Directory Entries</p> <p>Name: Bake House Location: 140, Saracen Street, Glasgow, G22 5AR Classification: Dairies Status: Inactive Positional Accuracy: Automatically positioned to the address</p>	A24SW (N)	986	-	259103 667709
240	<p>Contemporary Trade Directory Entries</p> <p>Name: Alloy Master Location: Unit 6 North Canal Bank Street, Glasgow, Lanarkshire, G4 9XP Classification: Car Body Repairs Status: Active Positional Accuracy: Automatically positioned to the address</p>	A15SW (E)	990	-	259794 666499
241	<p>Contemporary Trade Directory Entries</p> <p>Name: Bruichladdich Distillery Location: First Floor, 20 Blythswood Sq, Glasgow, Lanarkshire, G2 4BG Classification: Distilleries Status: Inactive Positional Accuracy: Automatically positioned to the address</p>	A3NW (S)	996	-	258418 665629
242	<p>Fuel Station Entries</p> <p>Name: Mfg Maryhill Location: Garscube Road, Maryhill, Glasgow, Glasgow City, G20 7LD Brand: Esso Premises Type: Petrol Station Status: Open Positional Accuracy: Manually positioned to the address or location</p>	A17SE (NW)	444	-	258407 667101
243	<p>Fuel Station Entries</p> <p>Name: Booker Cash And Carry Location: 154, Craighall Road, Glasgow, Glasgow City, G4 9TD Brand: OBSOLETE Premises Type: Not Applicable Status: Obsolete Positional Accuracy: Approximate location provided by supplier</p>	A19SW (NE)	492	-	259160 667101
244	<p>Fuel Station Entries</p> <p>Name: Phoenix Filling Station Location: 431, Keppochhill Road, Glasgow, Glasgow City, G21 1HY Brand: Unbranded Premises Type: Petrol Station Status: Closed Positional Accuracy: Automatically positioned to the address</p>	A19SE (NE)	814	-	259541 667096
245	<p>Fuel Station Entries</p> <p>Name: Sainsburys Woodlands Location: 88, Woodlands Road, Glasgow, Glasgow City, G3 6HA Brand: Sainsburys Premises Type: Petrol Station Status: Open Positional Accuracy: Automatically positioned to the address</p>	A7NW (W)	889	-	257866 666325
246	<p>Fuel Station Entries</p> <p>Name: Elmbank Service Station Location: 41, Elmbank Street Elmbank Crescent, Glasgow, Glasgow City, G2 4PG Brand: BP Premises Type: Petrol Station Status: Open Positional Accuracy: Manually positioned to the address or location</p>	A7SE (SW)	966	-	258125 665817

Map ID	Details	Quadrant Reference (Compass Direction)	Estimated Distance From Site	Contact	NGR
247	Points of Interest - Commercial Services Name: Ls (UK) Location: 200-210 Garscube Road, Glasgow, G4 9RR Category: Repair and Servicing Class Code: Vehicle Repair, Testing and Servicing Positional Accuracy: Positioned to address or location	A13NW (W)	56	8	258654 666683
247	Points of Interest - Commercial Services Name: Ls UK Ltd Location: 200-210 Garscube Road, Glasgow, G4 9RR Category: Repair and Servicing Class Code: Vehicle Repair, Testing and Servicing Positional Accuracy: Positioned to address or location	A13NW (W)	56	8	258654 666683
248	Points of Interest - Commercial Services Name: Zip Car Wash Location: 16-26 Possil Road, Glasgow, G4 9SY Category: Personal, Consumer and other Services Class Code: Vehicle Cleaning Services Positional Accuracy: Positioned to address or location	A13NW (NW)	168	8	258639 666925
249	Points of Interest - Commercial Services Name: Prestige Car Specialists Location: 21 Oakbank Street, Glasgow, G20 7LU Category: Repair and Servicing Class Code: Vehicle Repair, Testing and Servicing Positional Accuracy: Positioned to address or location	A13NW (NW)	272	8	258544 666990
250	Points of Interest - Commercial Services Name: Emu Bands Ltd Location: 2 Dawson Road, Glasgow, G4 9SS Category: Transport, Storage and Delivery Class Code: Distribution and Haulage Positional Accuracy: Positioned to address or location	A18SE (N)	316	8	258819 667088
251	Points of Interest - Commercial Services Name: Rockville Auto Services Location: 69 Possil Road, Glasgow, G4 9SL Category: Repair and Servicing Class Code: Vehicle Repair, Testing and Servicing Positional Accuracy: Positioned to address or location	A18SW (N)	326	8	258691 667095
251	Points of Interest - Commercial Services Name: Rockville Auto Services Location: 69 Possil Road, Glasgow, G4 9SL Category: Repair and Servicing Class Code: Vehicle Repair, Testing and Servicing Positional Accuracy: Positioned to address or location	A18SW (N)	335	8	258693 667104
251	Points of Interest - Commercial Services Name: Apple Cross Autos Location: 69 Possil Road, Glasgow, G4 9SL Category: Repair and Servicing Class Code: Vehicle Repair, Testing and Servicing Positional Accuracy: Positioned to address or location	A18SW (N)	335	8	258692 667104
252	Points of Interest - Commercial Services Name: J B Cosmetic Repairs Location: 7 Payne Street, Glasgow, G4 0LE Category: Repair and Servicing Class Code: Vehicle Repair, Testing and Servicing Positional Accuracy: Positioned to address or location	A14SW (E)	331	8	259134 666532
252	Points of Interest - Commercial Services Name: Profix Autos Location: Unit 3b 37, Payne Street, Glasgow, G4 0LE Category: Repair and Servicing Class Code: Vehicle Repair, Testing and Servicing Positional Accuracy: Positioned to address or location	A14SW (E)	380	8	259187 666559
253	Points of Interest - Commercial Services Name: Rac Location: Unit 6 Block 4 Oakbank Industrial Estate, Garscube Road, Glasgow, G20 7LU Category: Repair and Servicing Class Code: Vehicle Repair, Testing and Servicing Positional Accuracy: Positioned to address or location	A18SW (NW)	371	8	258479 667065
253	Points of Interest - Commercial Services Name: Mfg Maryhill Location: Garscube Road, Maryhill, Glasgow, G20 7LD Category: Personal, Consumer and other Services Class Code: Vehicle Cleaning Services Positional Accuracy: Positioned to address or location	A17SE (NW)	429	8	258401 667074

Map ID	Details	Quadrant Reference (Compass Direction)	Estimated Distance From Site	Contact	NGR
253	<p>Points of Interest - Commercial Services</p> <p>Name: Car Wash Location: Garscube Road, Maryhill, Glasgow, Lanarkshire, G20 7LD Category: Personal, Consumer and other Services Class Code: Vehicle Cleaning Services Positional Accuracy: Positioned to address or location</p>	A17SE (NW)	445	8	258405 667100
254	<p>Points of Interest - Commercial Services</p> <p>Name: Glasgow Transit Spares Ltd Location: 44 Dawson Place, Glasgow, G4 9SS Category: Recycling Services Class Code: Scrap Metal Merchants Positional Accuracy: Positioned to address or location</p>	A18SE (N)	419	8	258910 667176
254	<p>Points of Interest - Commercial Services</p> <p>Name: General Autos Location: 44 Dawson Place, Glasgow, G4 9SS Category: Recycling Services Class Code: Scrap Metal Merchants Positional Accuracy: Positioned to address or location</p>	A18SE (N)	419	8	258910 667176
255	<p>Points of Interest - Commercial Services</p> <p>Name: G A Mann & Son Ltd Location: 10-16 Glenfarg Street, Glasgow, G20 7QF Category: Repair and Servicing Class Code: Vehicle Repair, Testing and Servicing Positional Accuracy: Positioned to address or location</p>	A12NE (W)	454	8	258250 666730
255	<p>Points of Interest - Commercial Services</p> <p>Name: G A Mann & Son Ltd Location: 10-16 Glenfarg Street, Glasgow, G20 7QF Category: Repair and Servicing Class Code: Vehicle Repair, Testing and Servicing Positional Accuracy: Positioned to address or location</p>	A12NE (W)	454	8	258250 666730
255	<p>Points of Interest - Commercial Services</p> <p>Name: G A Mann & Sons Location: 16 Glenfarg Street, Glasgow, G20 7QF Category: Repair and Servicing Class Code: Vehicle Repair, Testing and Servicing Positional Accuracy: Positioned to address or location</p>	A12NE (W)	454	8	258251 666727
255	<p>Points of Interest - Commercial Services</p> <p>Name: Glenfarg Motors Location: 17 Glenfarg Street, Glasgow, G20 7QE Category: Repair and Servicing Class Code: Vehicle Repair, Testing and Servicing Positional Accuracy: Positioned to address or location</p>	A12NE (W)	471	8	258238 666677
255	<p>Points of Interest - Commercial Services</p> <p>Name: Glenfarg Motors Location: 17 Glenfarg Street, Glasgow, G20 7QE Category: Repair and Servicing Class Code: Vehicle Repair, Testing and Servicing Positional Accuracy: Positioned to address or location</p>	A12NE (W)	471	8	258238 666677
255	<p>Points of Interest - Commercial Services</p> <p>Name: Glenfarg Motors Location: 17 Glenfarg Street, Glasgow, G20 7QE Category: Repair and Servicing Class Code: Vehicle Repair, Testing and Servicing Positional Accuracy: Positioned to address or location</p>	A12NE (W)	472	8	258237 666678
256	<p>Points of Interest - Commercial Services</p> <p>Name: Price Commercial Location: 100 Townsend Street, Glasgow, G4 0LB Category: Repair and Servicing Class Code: Vehicle Repair, Testing and Servicing Positional Accuracy: Positioned to address or location</p>	A14SW (E)	504	8	259306 666512
257	<p>Points of Interest - Commercial Services</p> <p>Name: Apple Cross Autos Location: Keppochhill Road, Glasgow, G22 5HS Category: Repair and Servicing Class Code: Vehicle Repair, Testing and Servicing Positional Accuracy: Positioned to address or location</p>	A19SW (NE)	599	8	259107 667284
258	<p>Points of Interest - Commercial Services</p> <p>Name: Audi Technik Centre Ltd Location: 1 Swan Street, Glasgow, G4 0AX Category: Repair and Servicing Class Code: Vehicle Repair, Testing and Servicing Positional Accuracy: Positioned to address or location</p>	A9NW (SE)	654	8	259400 666312

Map ID	Details	Quadrant Reference (Compass Direction)	Estimated Distance From Site	Contact	NGR
259	<p>Points of Interest - Commercial Services</p> <p>Name: Ashwood Location: 59a, Burnbank Terrace, City Centre, Glasgow, G20 6UQ Category: Repair and Servicing Class Code: Vehicle Repair, Testing and Servicing Positional Accuracy: Positioned to address or location</p>	A12NW (W)	668	8	258037 666819
259	<p>Points of Interest - Commercial Services</p> <p>Name: Ashwood Car Service Centre Location: 55 Burnbank Terrace, Glasgow, G20 6UQ Category: Repair and Servicing Class Code: Vehicle Repair, Testing and Servicing Positional Accuracy: Positioned to address or location</p>	A12NW (W)	668	8	258037 666819
259	<p>Points of Interest - Commercial Services</p> <p>Name: Ashwood Car Service Centre Location: 55 Burnbank Terrace, Glasgow, G20 6UQ Category: Repair and Servicing Class Code: Vehicle Repair, Testing and Servicing Positional Accuracy: Positioned to address or location</p>	A12NW (W)	668	8	258037 666818
260	<p>Points of Interest - Commercial Services</p> <p>Name: Alex Dow Location: 469 Pinkston Rd, Glasgow, Lanarkshire, G21 1HU Category: Repair and Servicing Class Code: Vehicle Repair, Testing and Servicing Positional Accuracy: Positioned to address or location</p>	A19SE (NE)	729	8	259448 667094
260	<p>Points of Interest - Commercial Services</p> <p>Name: Springburn Auto Engineers Location: 469 Pinkston Road, Glasgow, G21 1HU Category: Repair and Servicing Class Code: Vehicle Repair, Testing and Servicing Positional Accuracy: Positioned to address or location</p>	A19SE (NE)	733	8	259478 667035
260	<p>Points of Interest - Commercial Services</p> <p>Name: Alex Dow Motors Location: 469 Pinkston Road, Glasgow, G21 1HU Category: Repair and Servicing Class Code: Vehicle Repair, Testing and Servicing Positional Accuracy: Positioned to address or location</p>	A19SE (NE)	755	8	259481 667085
260	<p>Points of Interest - Commercial Services</p> <p>Name: Impact Body Shop Location: 439-441 Keppochhill Road, Glasgow, G21 1HY Category: Repair and Servicing Class Code: Vehicle Repair, Testing and Servicing Positional Accuracy: Positioned to address or location</p>	A19SE (NE)	764	8	259481 667106
260	<p>Points of Interest - Commercial Services</p> <p>Name: Springburn Auto Engineers Location: 463 Pinkston Road, Glasgow, G21 1HU Category: Repair and Servicing Class Code: Vehicle Repair, Testing and Servicing Positional Accuracy: Positioned to address or location</p>	A19SE (NE)	765	8	259508 667046
260	<p>Points of Interest - Commercial Services</p> <p>Name: C Patrick Location: 463 Pinkston Road, Glasgow, G21 1HU Category: Repair and Servicing Class Code: Vehicle Repair, Testing and Servicing Positional Accuracy: Positioned to address or location</p>	A19SE (NE)	765	8	259508 667046
260	<p>Points of Interest - Commercial Services</p> <p>Name: Aitchison Boyd Location: 465 Pinkston Road, Glasgow, G21 1HU Category: Repair and Servicing Class Code: Vehicle Repair, Testing and Servicing Positional Accuracy: Positioned to address or location</p>	A19SE (NE)	767	8	259502 667066
260	<p>Points of Interest - Commercial Services</p> <p>Name: M R M Location: 478 Pinkston Road, Glasgow, G21 1HU Category: Repair and Servicing Class Code: Vehicle Repair, Testing and Servicing Positional Accuracy: Positioned to address or location</p>	A19SE (NE)	802	8	259530 667090
260	<p>Points of Interest - Commercial Services</p> <p>Name: M R M Location: 478 Pinkston Road, Glasgow, G21 1HU Category: Repair and Servicing Class Code: Vehicle Repair, Testing and Servicing Positional Accuracy: Positioned to address or location</p>	A19SE (NE)	802	8	259530 667090

Map ID	Details	Quadrant Reference (Compass Direction)	Estimated Distance From Site	Contact	NGR
260	<p>Points of Interest - Commercial Services</p> <p>Name: Impact Body Shop Location: 431 Keppochhill Road, Glasgow, G21 1HY Category: Repair and Servicing Class Code: Vehicle Repair, Testing and Servicing Positional Accuracy: Positioned to address or location</p>	A19SE (NE)	814	8	259541 667096
261	<p>Points of Interest - Commercial Services</p> <p>Name: Drivers Location: Applejak Studios 113, St. Georges Road, Glasgow, G3 6JA Category: Repair and Servicing Class Code: Vehicle Repair, Testing and Servicing Positional Accuracy: Positioned to address or location</p>	A7NW (SW)	795	8	257983 666279
262	<p>Points of Interest - Commercial Services</p> <p>Name: Automend Location: 114-116 Napiershall Street, Glasgow, G20 6HT Category: Repair and Servicing Class Code: Vehicle Repair, Testing and Servicing Positional Accuracy: Positioned to address or location</p>	A17SW (NW)	795	8	257974 667087
262	<p>Points of Interest - Commercial Services</p> <p>Name: Automend Location: 114 Napiershall Street, Glasgow, G20 6HT Category: Repair and Servicing Class Code: Vehicle Repair, Testing and Servicing Positional Accuracy: Positioned to address or location</p>	A17SW (NW)	795	8	257974 667087
262	<p>Points of Interest - Commercial Services</p> <p>Name: Automend Garage Location: 104 Napiershall Street, Glasgow, G20 6HS Category: Repair and Servicing Class Code: Vehicle Repair, Testing and Servicing Positional Accuracy: Positioned to address or location</p>	A17SW (NW)	796	8	257967 667074
263	<p>Points of Interest - Commercial Services</p> <p>Name: Auto Garage Location: 22 Trossachs Street, Glasgow, G20 7DA Category: Repair and Servicing Class Code: Vehicle Repair, Testing and Servicing Positional Accuracy: Positioned to address or location</p>	A17SE (NW)	803	8	258092 667291
264	<p>Points of Interest - Commercial Services</p> <p>Name: Hamburg Sud UK Location: 120 Bath Street, Glasgow, G2 2EN Category: Transport, Storage and Delivery Class Code: Distribution and Haulage Positional Accuracy: Positioned to address or location</p>	A8SW (S)	815	8	258741 665764
264	<p>Points of Interest - Commercial Services</p> <p>Name: Forest Environmental Ltd Location: 135 Wellington Street, Glasgow, G2 2XD Category: Recycling Services Class Code: Recycling, Reclamation and Disposal Positional Accuracy: Positioned to address or location</p>	A8SW (S)	850	8	258697 665729
265	<p>Points of Interest - Commercial Services</p> <p>Name: Car Wash Location: 431 Keppochhill Road, Glasgow, G21 1HT Category: Personal, Consumer and other Services Class Code: Vehicle Cleaning Services Positional Accuracy: Positioned to address or location</p>	A19SE (NE)	834	8	259564 667091
265	<p>Points of Interest - Commercial Services</p> <p>Name: Phoenix Filling Station Location: 431 Keppochhill Road, Glasgow, G21 1HT Category: Personal, Consumer and other Services Class Code: Vehicle Cleaning Services Positional Accuracy: Positioned to address or location</p>	A19SE (NE)	894	8	259625 667102
266	<p>Points of Interest - Commercial Services</p> <p>Name: Arif's Autofix Location: 320 Pinkston Road, Glasgow, G4 0LP Category: Repair and Servicing Class Code: Vehicle Repair, Testing and Servicing Positional Accuracy: Positioned to address or location</p>	A14NE (E)	877	8	259670 666809
266	<p>Points of Interest - Commercial Services</p> <p>Name: Arifs Auto Fix Garage Service Location: 320 Pinkston Road, Glasgow, G4 0LP Category: Repair and Servicing Class Code: Vehicle Repair, Testing and Servicing Positional Accuracy: Positioned to address or location</p>	A14NE (E)	879	8	259672 666815

Map ID	Details	Quadrant Reference (Compass Direction)	Estimated Distance From Site	Contact	NGR
266	<p>Points of Interest - Commercial Services</p> <p>Name: Biffa Waste Services Ltd Location: 360 Pinkston Road, Glasgow, G4 0LP Category: Recycling Services Class Code: Recycling, Reclamation and Disposal Positional Accuracy: Positioned to address or location</p>	A14NE (E)	885	8	259671 666884
267	<p>Points of Interest - Commercial Services</p> <p>Name: Deutschtek Location: 10 Ashley Lane, Glasgow, G3 6HD Category: Repair and Servicing Class Code: Vehicle Repair, Testing and Servicing Positional Accuracy: Positioned to address or location</p>	A7NW (SW)	884	8	257881 666298
267	<p>Points of Interest - Commercial Services</p> <p>Name: Hamble Distribution Ltd Location: 15 Ashley Street, Glasgow, G3 6DR Category: Transport, Storage and Delivery Class Code: Distribution and Haulage Positional Accuracy: Positioned to address or location</p>	A12SW (W)	907	8	257838 666362
267	<p>Points of Interest - Commercial Services</p> <p>Name: Hamble Distribution Location: 15 Ashley Street, Glasgow, G3 6DR Category: Transport, Storage and Delivery Class Code: Distribution and Haulage Positional Accuracy: Positioned to address or location</p>	A12SW (W)	909	8	257835 666365
268	<p>Points of Interest - Commercial Services</p> <p>Name: Asbestos Services Ltd Location: 272 Bath Street, Glasgow, G2 4JR Category: Recycling Services Class Code: Recycling, Reclamation and Disposal Positional Accuracy: Positioned to address or location</p>	A7SE (SW)	896	8	258115 665918
268	<p>Points of Interest - Commercial Services</p> <p>Name: Total Pest Solutions Ltd Location: 272 Bath Street, Glasgow, G2 4JR Category: Contract Services Class Code: Pest and Vermin Control Positional Accuracy: Positioned to address or location</p>	A7SE (SW)	896	8	258115 665918
268	<p>Points of Interest - Commercial Services</p> <p>Name: Abate Asbestos Surveyors Ltd Location: 272 Bath Street, Glasgow, G2 4JR Category: Recycling Services Class Code: Recycling, Reclamation and Disposal Positional Accuracy: Positioned to address or location</p>	A7SE (SW)	897	8	258114 665917
268	<p>Points of Interest - Commercial Services</p> <p>Name: Total Pest Solutions Location: 272 Bath Street, Glasgow, G2 4JR Category: Contract Services Class Code: Pest and Vermin Control Positional Accuracy: Positioned to address or location</p>	A7SE (SW)	902	8	258107 665916
269	<p>Points of Interest - Commercial Services</p> <p>Name: Scottish Motor Services Location: 43-47 Woodlands Road, Glasgow, G3 6ED Category: Repair and Servicing Class Code: Vehicle Repair, Testing and Servicing Positional Accuracy: Positioned to address or location</p>	A7NW (SW)	907	8	257883 666228
270	<p>Points of Interest - Commercial Services</p> <p>Name: Glasgow Shipping Co Ltd Location: 70 West Regent Street, Glasgow, G2 2QZ Category: Transport, Storage and Delivery Class Code: Distribution and Haulage Positional Accuracy: Positioned to address or location</p>	A3NE (S)	932	8	258833 665654
271	<p>Points of Interest - Commercial Services</p> <p>Name: The Car Wash Co Location: Buchanan Galleries, 220, Buchanan Street, City Centre, Glasgow, G1 2FF Category: Personal, Consumer and other Services Class Code: Vehicle Cleaning Services Positional Accuracy: Positioned to address or location</p>	A9SW (SE)	972	8	259200 665700
272	<p>Points of Interest - Commercial Services</p> <p>Name: Mario Express Location: 4 Woodside Place, Glasgow, G3 7QF Category: Transport, Storage and Delivery Class Code: Distribution and Haulage Positional Accuracy: Positioned to address or location</p>	A7NW (SW)	982	8	257862 666099

Map ID	Details	Quadrant Reference (Compass Direction)	Estimated Distance From Site	Contact	NGR
273	<p>Points of Interest - Commercial Services</p> <p>Name: Alloy Master Location: 6 Sighthill Circus, Glasgow, G4 0FA Category: Repair and Servicing Class Code: Vehicle Repair, Testing and Servicing Positional Accuracy: Positioned to address or location</p>	A15SW (E)	990	8	259794 666499
274	<p>Points of Interest - Education and Health</p> <p>Name: Glasgow Dental Hospital Location: 378 Sauchiehall Street, Glasgow, G2 3JZ Category: Health Practitioners and Establishments Class Code: Hospitals Positional Accuracy: Positioned to address or location</p>	A7SE (SW)	709	8	258322 665992
274	<p>Points of Interest - Education and Health</p> <p>Name: Glasgow Dental Hospital Location: 378 Sauchiehall Street, Glasgow, G2 3JZ Category: Health Practitioners and Establishments Class Code: Hospitals Positional Accuracy: Positioned to address or location</p>	A7SE (SW)	709	8	258322 665992
274	<p>Points of Interest - Education and Health</p> <p>Name: Glasgow Dental Hospital & School Location: 378 Sauchiehall Street, Glasgow, G2 3JZ Category: Health Practitioners and Establishments Class Code: Hospitals Positional Accuracy: Positioned to address or location</p>	A7SE (SW)	710	8	258321 665991
275	<p>Points of Interest - Manufacturing and Production</p> <p>Name: Works Location: Not Supplied Category: Industrial Features Class Code: Unspecified Works Or Factories Positional Accuracy: Positioned to an adjacent address or location</p>	A13SW (SW)	46	8	258692 666541
275	<p>Points of Interest - Manufacturing and Production</p> <p>Name: Works Location: G4 Category: Industrial Features Class Code: Unspecified Works Or Factories Positional Accuracy: Positioned to address or location</p>	A13SW (SW)	49	8	258688 666541
275	<p>Points of Interest - Manufacturing and Production</p> <p>Name: Works Location: Not Supplied Category: Industrial Features Class Code: Unspecified Works Or Factories Positional Accuracy: Positioned to an adjacent address or location</p>	A13SE (S)	55	8	258770 666530
275	<p>Points of Interest - Manufacturing and Production</p> <p>Name: Works Location: G4 Category: Industrial Features Class Code: Unspecified Works Or Factories Positional Accuracy: Positioned to address or location</p>	A13SE (S)	57	8	258771 666528
276	<p>Points of Interest - Manufacturing and Production</p> <p>Name: Works Location: Not Supplied Category: Industrial Features Class Code: Unspecified Works Or Factories Positional Accuracy: Positioned to an adjacent address or location</p>	A13SW (W)	56	8	258655 666670
276	<p>Points of Interest - Manufacturing and Production</p> <p>Name: Works Location: G4 Category: Industrial Features Class Code: Unspecified Works Or Factories Positional Accuracy: Positioned to an adjacent address or location</p>	A13SW (W)	56	8	258655 666671
277	<p>Points of Interest - Manufacturing and Production</p> <p>Name: Works Location: G4 Category: Industrial Features Class Code: Unspecified Works Or Factories Positional Accuracy: Positioned to address or location</p>	A13NE (E)	203	8	259002 666714
277	<p>Points of Interest - Manufacturing and Production</p> <p>Name: Works Location: Not Supplied Category: Industrial Features Class Code: Unspecified Works Or Factories Positional Accuracy: Positioned to an adjacent address or location</p>	A13NE (E)	226	8	259025 666705

Map ID	Details	Quadrant Reference (Compass Direction)	Estimated Distance From Site	Contact	NGR
277	Points of Interest - Manufacturing and Production Name: Tanks Location: G4 Category: Industrial Features Class Code: Tanks (Generic) Positional Accuracy: Positioned to an adjacent address or location	A13SE (E)	253	8	259055 666670
278	Points of Interest - Manufacturing and Production Name: Industrial Estate Location: G20 Category: Industrial Features Class Code: Business Parks and Industrial Estates Positional Accuracy: Positioned to an adjacent address or location	A13NW (NW)	207	8	258582 666937
279	Points of Interest - Manufacturing and Production Name: Works Location: G4 Category: Industrial Features Class Code: Unspecified Works Or Factories Positional Accuracy: Positioned to an adjacent address or location	A13NE (NE)	249	8	258916 666990
279	Points of Interest - Manufacturing and Production Name: Works Location: Not Supplied Category: Industrial Features Class Code: Unspecified Works Or Factories Positional Accuracy: Positioned to an adjacent address or location	A13NE (NE)	251	8	258919 666991
279	Points of Interest - Manufacturing and Production Name: Works Location: G4 Category: Industrial Features Class Code: Unspecified Works Or Factories Positional Accuracy: Positioned to an adjacent address or location	A13NE (NE)	259	8	258907 667006
280	Points of Interest - Manufacturing and Production Name: The Whisky Bond Location: 2 Dawson Road, Glasgow, G4 9SS Category: Industrial Features Class Code: Business Parks and Industrial Estates Positional Accuracy: Positioned to address or location	A18SE (N)	316	8	258819 667088
281	Points of Interest - Manufacturing and Production Name: Tank Location: G4 Category: Industrial Features Class Code: Tanks (Generic) Positional Accuracy: Positioned to an adjacent address or location	A14SW (E)	331	8	259134 666663
281	Points of Interest - Manufacturing and Production Name: Tank Location: G4 Category: Industrial Features Class Code: Tanks (Generic) Positional Accuracy: Positioned to an adjacent address or location	A14SW (E)	340	8	259146 666618
282	Points of Interest - Manufacturing and Production Name: Oakbank Industrial Estate Location: G20 Category: Industrial Features Class Code: Business Parks and Industrial Estates Positional Accuracy: Positioned to an adjacent address or location	A18SW (NW)	350	8	258512 667063
283	Points of Interest - Manufacturing and Production Name: Tanks Location: G4 Category: Industrial Features Class Code: Tanks (Generic) Positional Accuracy: Positioned to an adjacent address or location	A14NW (E)	391	8	259179 666840
283	Points of Interest - Manufacturing and Production Name: Tanks Location: G4 Category: Industrial Features Class Code: Tanks (Generic) Positional Accuracy: Positioned to an adjacent address or location	A14NW (E)	402	8	259192 666821
284	Points of Interest - Manufacturing and Production Name: Craighall Business Park Location: G4 Category: Industrial Features Class Code: Business Parks and Industrial Estates Positional Accuracy: Positioned to an adjacent address or location	A19SW (NE)	425	8	259136 667025

Map ID	Details	Quadrant Reference (Compass Direction)	Estimated Distance From Site	Contact	NGR
285	Points of Interest - Manufacturing and Production Name: Tank Location: G4 Category: Industrial Features Class Code: Tanks (Generic) Positional Accuracy: Positioned to an adjacent address or location	A14NW (E)	425	8	259225 666698
286	Points of Interest - Manufacturing and Production Name: Works Location: G4 Category: Industrial Features Class Code: Unspecified Works Or Factories Positional Accuracy: Positioned to address or location	A18SW (N)	444	8	258604 667202
286	Points of Interest - Manufacturing and Production Name: Works Location: Not Supplied Category: Industrial Features Class Code: Unspecified Works Or Factories Positional Accuracy: Positioned to an adjacent address or location	A18SW (N)	454	8	258607 667213
287	Points of Interest - Manufacturing and Production Name: Tanks Location: G4 Category: Industrial Features Class Code: Tanks (Generic) Positional Accuracy: Positioned to an adjacent address or location	A14NW (E)	495	8	259284 666837
288	Points of Interest - Manufacturing and Production Name: Factory Location: Not Supplied Category: Industrial Features Class Code: Unspecified Works Or Factories Positional Accuracy: Positioned to an adjacent address or location	A12NE (NW)	575	8	258175 666998
289	Points of Interest - Manufacturing and Production Name: Buchanan House Location: Buchanan House 58, Port Dundas Road, Glasgow, G4 0HF Category: Industrial Features Class Code: Business Parks and Industrial Estates Positional Accuracy: Positioned to address or location	A8NE (SE)	580	8	259085 666079
289	Points of Interest - Manufacturing and Production Name: Buchanan House Location: Buchanan House 58, Port Dundas Road, Glasgow, G4 0HF Category: Industrial Features Class Code: Business Parks and Industrial Estates Positional Accuracy: Positioned to address or location	A8NE (SE)	580	8	259085 666079
290	Points of Interest - Manufacturing and Production Name: Tank Location: G4 Category: Industrial Features Class Code: Tanks (Generic) Positional Accuracy: Positioned to an adjacent address or location	A14NW (E)	583	8	259376 666803
291	Points of Interest - Manufacturing and Production Name: Works Location: G22 Category: Industrial Features Class Code: Unspecified Works Or Factories Positional Accuracy: Positioned to an adjacent address or location	A18NE (N)	610	8	258960 667360
291	Points of Interest - Manufacturing and Production Name: Works Location: Not Supplied Category: Industrial Features Class Code: Unspecified Works Or Factories Positional Accuracy: Positioned to an adjacent address or location	A18NE (N)	613	8	258967 667361
291	Points of Interest - Manufacturing and Production Name: Works Location: G22 Category: Industrial Features Class Code: Unspecified Works Or Factories Positional Accuracy: Positioned to address or location	A18NE (N)	650	8	259003 667388
291	Points of Interest - Manufacturing and Production Name: Works Location: Not Supplied Category: Industrial Features Class Code: Unspecified Works Or Factories Positional Accuracy: Positioned to an adjacent address or location	A18NE (N)	672	8	259019 667406

Map ID	Details	Quadrant Reference (Compass Direction)	Estimated Distance From Site	Contact	NGR
292	Points of Interest - Manufacturing and Production Name: Tank Location: G21 Category: Industrial Features Class Code: Tanks (Generic) Positional Accuracy: Positioned to an adjacent address or location	A19SW (NE)	611	8	259343 667039
293	Points of Interest - Manufacturing and Production Name: Works Location: Not Supplied Category: Industrial Features Class Code: Unspecified Works Or Factories Positional Accuracy: Positioned to an adjacent address or location	A9NW (SE)	662	8	259409 666311
293	Points of Interest - Manufacturing and Production Name: Works Location: G4 Category: Industrial Features Class Code: Unspecified Works Or Factories Positional Accuracy: Positioned to an adjacent address or location	A9NW (SE)	662	8	259409 666311
294	Points of Interest - Manufacturing and Production Name: Port Dundas Industrial Estate Location: G4 Category: Industrial Features Class Code: Business Parks and Industrial Estates Positional Accuracy: Positioned to an adjacent address or location	A14NE (E)	699	8	259488 666848
294	Points of Interest - Manufacturing and Production Name: Port Dundas Industrial Estate Location: G4 Category: Industrial Features Class Code: Business Parks and Industrial Estates Positional Accuracy: Positioned to an adjacent address or location	A14NE (E)	765	8	259557 666820
295	Points of Interest - Manufacturing and Production Name: Breckenridge House Location: 274 Sauchiehall Street, Glasgow, G2 3EH Category: Industrial Features Class Code: Business Parks and Industrial Estates Positional Accuracy: Positioned to address or location	A8SW (S)	702	8	258534 665901
295	Points of Interest - Manufacturing and Production Name: Breckenridge House Location: 274 Sauchiehall Street, Glasgow, G2 3EH Category: Industrial Features Class Code: Business Parks and Industrial Estates Positional Accuracy: Positioned to address or location	A8SW (S)	703	8	258534 665901
296	Points of Interest - Manufacturing and Production Name: Tank Location: G4 Category: Industrial Features Class Code: Tanks (Generic) Positional Accuracy: Positioned to an adjacent address or location	A9NW (SE)	797	8	259408 666064
297	Points of Interest - Manufacturing and Production Name: The Albert Investment Co Ltd Location: 97 St Georges Road, Glasgow, G3 6JA Category: Industrial Features Class Code: Business Parks and Industrial Estates Positional Accuracy: Positioned to address or location	A7NW (SW)	822	8	257973 666233
297	Points of Interest - Manufacturing and Production Name: St George's Studios Location: St. Georges Studios 93-97, St. Georges Road, Glasgow, G3 6JA Category: Industrial Features Class Code: Business Parks and Industrial Estates Positional Accuracy: Positioned to address or location	A7NW (SW)	829	8	257962 666241
298	Points of Interest - Manufacturing and Production Name: Works Location: G4 Category: Industrial Features Class Code: Unspecified Works Or Factories Positional Accuracy: Positioned to an adjacent address or location	A9NE (SE)	822	8	259493 666135
298	Points of Interest - Manufacturing and Production Name: Works Location: Not Supplied Category: Industrial Features Class Code: Unspecified Works Or Factories Positional Accuracy: Positioned to an adjacent address or location	A9NE (SE)	832	8	259517 666154

Map ID	Details	Quadrant Reference (Compass Direction)	Estimated Distance From Site	Contact	NGR
298	Points of Interest - Manufacturing and Production Name: Works Location: G4 Category: Industrial Features Class Code: Unspecified Works Or Factories Positional Accuracy: Positioned to an adjacent address or location	A9NE (SE)	832	8	259517 666154
299	Points of Interest - Manufacturing and Production Name: Works Location: Not Supplied Category: Industrial Features Class Code: Unspecified Works Or Factories Positional Accuracy: Positioned to an adjacent address or location	A19SE (NE)	844	8	259596 667035
299	Points of Interest - Manufacturing and Production Name: Works Location: G21 Category: Industrial Features Class Code: Unspecified Works Or Factories Positional Accuracy: Positioned to address or location	A19SE (NE)	847	8	259598 667037
300	Points of Interest - Manufacturing and Production Name: 135 Wellington Street Location: 135 Wellington Street, Glasgow, G2 2XD Category: Industrial Features Class Code: Business Parks and Industrial Estates Positional Accuracy: Positioned to address or location	A8SW (S)	850	8	258697 665729
300	Points of Interest - Manufacturing and Production Name: Fyfe Glenrock Location: 135 Wellington Street, Glasgow, G2 2XD Category: Extractive Industries Class Code: Stone Quarrying and Preparation Positional Accuracy: Positioned to address or location	A8SW (S)	850	8	258697 665729
300	Points of Interest - Manufacturing and Production Name: 135 Wellington Street Location: Glasgow, Lanarkshire, G2 2XD Category: Industrial Features Class Code: Business Parks and Industrial Estates Positional Accuracy: Positioned to address or location	A8SW (S)	850	8	258697 665729
300	Points of Interest - Manufacturing and Production Name: Fyfe Glenrock Location: 135 Wellington Street, Glasgow, G2 2XD Category: Extractive Industries Class Code: Stone Quarrying and Preparation Positional Accuracy: Positioned to address or location	A8SW (S)	850	8	258697 665729
300	Points of Interest - Manufacturing and Production Name: Nexus Business Space Location: 126 West Regent Street, Glasgow, G2 2RQ Category: Industrial Features Class Code: Business Parks and Industrial Estates Positional Accuracy: Positioned to address or location	A8SW (S)	882	8	258693 665697
300	Points of Interest - Manufacturing and Production Name: Griffen Business Centre Location: 126 West Regent Street, Glasgow, G2 2RQ Category: Industrial Features Class Code: Business Parks and Industrial Estates Positional Accuracy: Positioned to address or location	A8SW (S)	883	8	258692 665696
300	Points of Interest - Manufacturing and Production Name: Griffen Business Centres Location: 126 West Regent Street, Glasgow, G2 2BH Category: Industrial Features Class Code: Business Parks and Industrial Estates Positional Accuracy: Positioned to address or location	A8SW (S)	883	8	258692 665696
300	Points of Interest - Manufacturing and Production Name: Griffen Business Centre Ltd Location: 126 West Regent Street, Glasgow, G2 2RQ Category: Industrial Features Class Code: Business Parks and Industrial Estates Positional Accuracy: Positioned to address or location	A8SW (S)	883	8	258692 665696
301	Points of Interest - Manufacturing and Production Name: Mackintosh House Location: 5 Blythswood Square, Glasgow, G2 4AD Category: Industrial Features Class Code: Business Parks and Industrial Estates Positional Accuracy: Positioned to address or location	A8SW (S)	860	8	258489 665750

Map ID	Details	Quadrant Reference (Compass Direction)	Estimated Distance From Site	Contact	NGR
301	<p>Points of Interest - Manufacturing and Production</p> <p>Name: Mackintosh House Location: 5 Blythswood Square, Glasgow, G2 4AD Category: Industrial Features Class Code: Business Parks and Industrial Estates Positional Accuracy: Positioned to address or location</p>	A8SW (S)	860	8	258489 665750
302	<p>Points of Interest - Manufacturing and Production</p> <p>Name: J W H Ross Location: 225 Bath Street, Glasgow, G2 4GZ Category: Extractive Industries Class Code: Ore Mining Positional Accuracy: Positioned to address or location</p>	A7SE (SW)	862	8	258291 665831
303	<p>Points of Interest - Manufacturing and Production</p> <p>Name: Air Shaft Location: G2 Category: Extractive Industries Class Code: Unspecified Quarries Or Mines Positional Accuracy: Positioned to an adjacent address or location</p>	A9SW (SE)	878	8	259330 665883
304	<p>Points of Interest - Manufacturing and Production</p> <p>Name: Technical Wind Services Location: 272 Bath Street, Glasgow, G2 4JR Category: Industrial Features Class Code: Energy Production Positional Accuracy: Positioned to address or location</p>	A7SE (SW)	892	8	258121 665916
304	<p>Points of Interest - Manufacturing and Production</p> <p>Name: Blue Square Business Centre Location: 272 Bath Street, Glasgow, G2 4JR Category: Industrial Features Class Code: Business Parks and Industrial Estates Positional Accuracy: Positioned to address or location</p>	A7SE (SW)	896	8	258115 665918
304	<p>Points of Interest - Manufacturing and Production</p> <p>Name: Blue Square Offices Ltd Location: 272 Bath Street, Glasgow, G2 4JR Category: Industrial Features Class Code: Business Parks and Industrial Estates Positional Accuracy: Positioned to address or location</p>	A7SE (SW)	896	8	258115 665918
304	<p>Points of Interest - Manufacturing and Production</p> <p>Name: Blue Square Offices Location: 272 Bath Street, Glasgow, G2 4JR Category: Industrial Features Class Code: Business Parks and Industrial Estates Positional Accuracy: Positioned to address or location</p>	A7SE (SW)	902	8	258107 665916
305	<p>Points of Interest - Manufacturing and Production</p> <p>Name: Minerals & Resource Management Location: 70 West Regent Street, Glasgow, G2 2QZ Category: Extractive Industries Class Code: Ore Mining Positional Accuracy: Positioned to address or location</p>	A3NE (S)	932	8	258833 665654
305	<p>Points of Interest - Manufacturing and Production</p> <p>Name: The Caledonian Suite Ltd Location: 70 West Regent Street, Glasgow, G2 2QZ Category: Industrial Features Class Code: Business Parks and Industrial Estates Positional Accuracy: Positioned to address or location</p>	A3NE (S)	932	8	258833 665654
305	<p>Points of Interest - Manufacturing and Production</p> <p>Name: Caledonian Suite Location: 70 West Regent Street, Glasgow, G2 2QZ Category: Industrial Features Class Code: Business Parks and Industrial Estates Positional Accuracy: Positioned to address or location</p>	A3NE (S)	932	8	258833 665654
306	<p>Points of Interest - Manufacturing and Production</p> <p>Name: Tank Location: G21 Category: Industrial Features Class Code: Tanks (Generic) Positional Accuracy: Positioned to an adjacent address or location</p>	A19SE (E)	944	8	259694 667056
307	<p>Points of Interest - Manufacturing and Production</p> <p>Name: Howco Location: 1-3 Fountain House, 3 Woodside Crescent, Glasgow, G3 7UL Category: Extractive Industries Class Code: Oil and Gas Extraction, Refinery and Product Manufacture Positional Accuracy: Positioned to address or location</p>	A7NW (SW)	953	8	257926 666049

Map ID	Details	Quadrant Reference (Compass Direction)	Estimated Distance From Site	Contact	NGR
307	Points of Interest - Manufacturing and Production Name: Woodside Business Centre Location: 4 Woodside Place, Glasgow, G3 7QF Category: Industrial Features Class Code: Business Parks and Industrial Estates Positional Accuracy: Positioned to address or location	A7NW (SW)	982	8	257862 666099
307	Points of Interest - Manufacturing and Production Name: Woodside Business Centre Location: G3 Category: Industrial Features Class Code: Business Parks and Industrial Estates Positional Accuracy: Positioned to an adjacent address or location	A7NW (SW)	982	8	257857 666107
307	Points of Interest - Manufacturing and Production Name: Woodside Business Centre Location: Woodside Business Centre 4, Woodside Place, Glasgow, G3 7QF Category: Industrial Features Class Code: Business Parks and Industrial Estates Positional Accuracy: Positioned to address or location	A7NW (SW)	982	8	257862 666099
307	Points of Interest - Manufacturing and Production Name: Woodside Business Centres Location: 4 Woodside Place, Glasgow, G3 7QF Category: Industrial Features Class Code: Business Parks and Industrial Estates Positional Accuracy: Positioned to address or location	A7NW (SW)	982	8	257862 666099
308	Points of Interest - Public Infrastructure Name: Weir Location: G4 Category: Water Class Code: Weirs, Sluices and Dams Positional Accuracy: Positioned to an adjacent address or location	A13SE (SE)	32	8	258830 666566
309	Points of Interest - Public Infrastructure Name: Strathclyde Police Force Location: 50 Stewart Street, Glasgow, G4 0HY Category: Central and Local Government Class Code: Police Stations Positional Accuracy: Positioned to address or location	A8NE (S)	333	8	258805 666254
309	Points of Interest - Public Infrastructure Name: Glasgow City Centre Police Office Location: Police Station 50, Stewart Street, Glasgow, G4 0HY Category: Central and Local Government Class Code: Police Stations Positional Accuracy: Positioned to address or location	A8NE (S)	333	8	258805 666254
309	Points of Interest - Public Infrastructure Name: Glasgow City Centre Police Station Location: Stewart Street Police Office 50, Stewart Street, Glasgow, G4 0HY Category: Central and Local Government Class Code: Police Stations Positional Accuracy: Positioned to address or location	A8NE (S)	357	8	258810 666230
310	Points of Interest - Public Infrastructure Name: Strathclyde Fire Brigade Training Centre Location: International Fire Marine Training Centre 90, Maitland Street, Glasgow, G4 0HX Category: Central and Local Government Class Code: Fire Brigade Stations Positional Accuracy: Positioned to address or location	A8NE (S)	351	8	258873 666245
310	Points of Interest - Public Infrastructure Name: Cowcaddens Fire Station Location: Cowcaddens Fire Station 91, Port Dundas Road, Glasgow, G4 0ES Category: Central and Local Government Class Code: Fire Brigade Stations Positional Accuracy: Positioned to address or location	A8NE (SE)	382	8	258964 666240
310	Points of Interest - Public Infrastructure Name: Concaddens Fire Brigade Location: Concaddens Fire Station 91-123, Port Dundas Road, Glasgow, G4 0ES Category: Central and Local Government Class Code: Fire Brigade Stations Positional Accuracy: Positioned to address or location	A8NE (SE)	386	8	258963 666235
310	Points of Interest - Public Infrastructure Name: North Glasgow HQ Location: Concaddens Fire Station 91-123, Port Dundas Road, Glasgow, G4 0ES Category: Central and Local Government Class Code: Fire Brigade Stations Positional Accuracy: Positioned to address or location	A8NE (SE)	386	8	258963 666235

Map ID	Details	Quadrant Reference (Compass Direction)	Estimated Distance From Site	Contact	NGR
310	<p>Points of Interest - Public Infrastructure</p> <p>Name: Concaddens Fire Brigade Location: Concaddens Fire Station 91-123, Port Dundas Road, Glasgow, G4 0ES Category: Central and Local Government Class Code: Fire Brigade Stations Positional Accuracy: Positioned to address or location</p>	A8NE (SE)	386	8	258963 666235
311	<p>Points of Interest - Public Infrastructure</p> <p>Name: Scottish Canals Location: Canal House 1, Applecross Street, Glasgow, G4 9SP Category: Water Class Code: Rivers and Canal Organisations and Infrastructure Positional Accuracy: Positioned to address or location</p>	A18SW (N)	428	8	258656 667195
311	<p>Points of Interest - Public Infrastructure</p> <p>Name: British Waterways Location: Canal House 1, Applecross Street, Glasgow, G4 9SP Category: Water Class Code: Rivers and Canal Organisations and Infrastructure Positional Accuracy: Positioned to address or location</p>	A18SW (N)	428	8	258656 667195
311	<p>Points of Interest - Public Infrastructure</p> <p>Name: Scottish Canals Location: Canal House 1, Applecross Street, Glasgow, G4 9SP Category: Water Class Code: Rivers and Canal Organisations and Infrastructure Positional Accuracy: Positioned to address or location</p>	A18SW (N)	428	8	258656 667195
312	<p>Points of Interest - Public Infrastructure</p> <p>Name: Esso Location: Garscube Road, Glasgow, G20 7LD Category: Road And Rail Class Code: Petrol and Fuel Stations Positional Accuracy: Positioned to address or location</p>	A17SE (NW)	444	8	258407 667101
312	<p>Points of Interest - Public Infrastructure</p> <p>Name: MRH Maryhill Location: Garscube Road, Maryhill, Glasgow, G20 7LD Category: Road And Rail Class Code: Petrol and Fuel Stations Positional Accuracy: Positioned to address or location</p>	A17SE (NW)	444	8	258407 667101
312	<p>Points of Interest - Public Infrastructure</p> <p>Name: Pace Petroleum Ltd Location: 531 Garscube Road, Glasgow, G20 7LD Category: Road And Rail Class Code: Petrol and Fuel Stations Positional Accuracy: Positioned to address or location</p>	A17SE (NW)	513	8	258355 667146
312	<p>Points of Interest - Public Infrastructure</p> <p>Name: Q8 Petroleum GB Ltd Location: 531 Garscube Road, Glasgow, G20 7LD Category: Road And Rail Class Code: Petrol and Fuel Stations Positional Accuracy: Positioned to address or location</p>	A17SE (NW)	513	8	258355 667146
313	<p>Points of Interest - Public Infrastructure</p> <p>Name: British Transport Police Location: 90 Cowcaddens Road, Glasgow, G4 0LU Category: Central and Local Government Class Code: Police Stations Positional Accuracy: Positioned to address or location</p>	A9NW (SE)	653	8	259126 666018
313	<p>Points of Interest - Public Infrastructure</p> <p>Name: British Transport Police Location: 90 Cowcaddens Road, Glasgow, G4 0LU Category: Central and Local Government Class Code: Police Stations Positional Accuracy: Positioned to address or location</p>	A9NW (SE)	653	8	259126 666018
314	<p>Points of Interest - Public Infrastructure</p> <p>Name: Buchanan Bus Station Location: Buchanan Bus Station 16, Killermont Street, Glasgow, G2 3NW Category: Public Transport, Stations and Infrastructure Class Code: Bus and Coach Stations, Depots and Companies Positional Accuracy: Positioned to address or location</p>	A9SW (SE)	796	8	259167 665879
314	<p>Points of Interest - Public Infrastructure</p> <p>Name: Scottish Citylink Coaches Ltd Location: Buchanan Bus Station 16, Killermont Street, Glasgow, G2 3NW Category: Public Transport, Stations and Infrastructure Class Code: Bus and Coach Stations, Depots and Companies Positional Accuracy: Positioned to address or location</p>	A9SW (SE)	796	8	259167 665879

Map ID	Details	Quadrant Reference (Compass Direction)	Estimated Distance From Site	Contact	NGR
314	Points of Interest - Public Infrastructure Name: S P T Location: Buchanan Bus Station 10, Killermont Street, Glasgow, G2 3NW Category: Public Transport, Stations and Infrastructure Class Code: Bus and Coach Stations, Depots and Companies Positional Accuracy: Positioned to address or location	A9SW (SE)	799	8	259167 665875
314	Points of Interest - Public Infrastructure Name: Scottish Citylink Location: Buchanan Bus Station, Killermont Street, Glasgow, G2 3NW Category: Public Transport, Stations and Infrastructure Class Code: Bus and Coach Stations, Depots and Companies Positional Accuracy: Positioned to address or location	A9SW (SE)	799	8	259167 665876
314	Points of Interest - Public Infrastructure Name: Strathclyde Partnership for Transport Location: Buchanan Bus Station, Killermont St, Glasgow, Lanarkshire, G2 3NW Category: Public Transport, Stations and Infrastructure Class Code: Bus and Coach Stations, Depots and Companies Positional Accuracy: Positioned to address or location	A9SW (SE)	799	8	259167 665875
314	Points of Interest - Public Infrastructure Name: Scottish Citylink Coaches Location: Buchanan Bus Station, Killermont Street, Glasgow, G2 3NW Category: Public Transport, Stations and Infrastructure Class Code: Bus and Coach Stations, Depots and Companies Positional Accuracy: Positioned to address or location	A9SW (SE)	799	8	259167 665876
314	Points of Interest - Public Infrastructure Name: Buchanan Bus Station Location: G2 Category: Public Transport, Stations and Infrastructure Class Code: Bus and Coach Stations, Depots and Companies Positional Accuracy: Positioned to an adjacent address or location	A9SW (SE)	830	8	259227 665872
314	Points of Interest - Public Infrastructure Name: Bus Station Location: Not Supplied Category: Public Transport, Stations and Infrastructure Class Code: Bus and Coach Stations, Depots and Companies Positional Accuracy: Positioned to an adjacent address or location	A9SW (SE)	854	8	259243 665854
315	Points of Interest - Public Infrastructure Name: Phoenix Filling Station Location: 431 Keppochhill Road, Glasgow, G21 1HY Category: Road And Rail Class Code: Petrol and Fuel Stations Positional Accuracy: Positioned to address or location	A19SE (NE)	814	8	259541 667096
315	Points of Interest - Public Infrastructure Name: Phoenix Filling Station Location: 431 Keppochhill Road, Glasgow, G21 1HT Category: Road And Rail Class Code: Petrol and Fuel Stations Positional Accuracy: Positioned to address or location	A19SE (NE)	834	8	259564 667091
315	Points of Interest - Public Infrastructure Name: Esso Location: 431 Keppochhill Road, Glasgow, G21 1HY Category: Road And Rail Class Code: Petrol and Fuel Stations Positional Accuracy: Positioned to address or location	A19SE (NE)	834	8	259564 667091
315	Points of Interest - Public Infrastructure Name: Phoenix Location: 431 Keppochhill Road, Glasgow, G21 1HT Category: Road And Rail Class Code: Petrol and Fuel Stations Positional Accuracy: Positioned to address or location	A19SE (NE)	834	8	259564 667091
315	Points of Interest - Public Infrastructure Name: Phoenix Filling Station Location: 431 Keppochhill Road, Glasgow, G21 1HT Category: Road And Rail Class Code: Petrol and Fuel Stations Positional Accuracy: Positioned to address or location	A19SE (NE)	834	8	259564 667091
316	Points of Interest - Public Infrastructure Name: Sainsbury's Local Location: 88 Woodlands Road, Glasgow, G3 6HA Category: Road And Rail Class Code: Petrol and Fuel Stations Positional Accuracy: Positioned to address or location	A7NW (W)	887	8	257869 666326

Map ID	Details	Quadrant Reference (Compass Direction)	Estimated Distance From Site	Contact	NGR
316	Points of Interest - Public Infrastructure Name: Shell Woodlands Location: 88 Woodlands Road, Glasgow, G3 6HA Category: Road And Rail Class Code: Petrol and Fuel Stations Positional Accuracy: Positioned to address or location	A7NW (W)	887	8	257869 666326
316	Points of Interest - Public Infrastructure Name: Sainsbury's Woodlands Location: 88 Woodlands Road, Glasgow, G3 6HA Category: Road And Rail Class Code: Petrol and Fuel Stations Positional Accuracy: Positioned to address or location	A7NW (W)	887	8	257868 666326
316	Points of Interest - Public Infrastructure Name: Sainsbury's Petrol Station Location: 88 Woodlands Road, Glasgow, G3 6HA Category: Road And Rail Class Code: Petrol and Fuel Stations Positional Accuracy: Positioned to address or location	A7NW (W)	892	8	257864 666324
317	Points of Interest - Public Infrastructure Name: Biffa Waste Services Ltd Location: 360 Pinkston Road, Glasgow, G4 0LP Category: Infrastructure and Facilities Class Code: Waste Storage, Processing and Disposal Positional Accuracy: Positioned to address or location	A14NE (E)	892	8	259679 666881
317	Points of Interest - Public Infrastructure Name: Biffa Waste Management Location: 360 Pinkston Road, Glasgow, G4 0LP Category: Infrastructure and Facilities Class Code: Recycling Centres Positional Accuracy: Positioned to address or location	A14NE (E)	892	8	259679 666881
318	Points of Interest - Public Infrastructure Name: Strathclyde Police Location: 173 Pitt Street, Glasgow, G2 4JS Category: Central and Local Government Class Code: Police Stations Positional Accuracy: Positioned to address or location	A7SE (SW)	956	8	258258 665742
318	Points of Interest - Public Infrastructure Name: Police Location: 173 Pitt Street, Glasgow, G2 4JS Category: Central and Local Government Class Code: Police Stations Positional Accuracy: Positioned to address or location	A7SE (SW)	956	8	258258 665742
318	Points of Interest - Public Infrastructure Name: Strathclyde Police Location: 173 Pitt Street, Glasgow, G2 4JS Category: Central and Local Government Class Code: Police Stations Positional Accuracy: Positioned to address or location	A7SE (SW)	956	8	258258 665742
318	Points of Interest - Public Infrastructure Name: Strathclyde Police H Q Location: 173 Pitt Street, Glasgow, G2 4JS Category: Central and Local Government Class Code: Police Stations Positional Accuracy: Positioned to address or location	A7SE (SW)	956	8	258258 665742
318	Points of Interest - Public Infrastructure Name: Strathclyde Police Headquarters Location: 173 Pitt Street, Glasgow, G2 4JS Category: Central and Local Government Class Code: Police Stations Positional Accuracy: Positioned to address or location	A7SE (SW)	956	8	258258 665742
319	Points of Interest - Public Infrastructure Name: BP Service Station Elmbank Service Station Location: Elmbank Street, Glasgow, G2 4PG Category: Road And Rail Class Code: Petrol and Fuel Stations Positional Accuracy: Positioned to address or location	A7SE (SW)	965	8	258126 665817
319	Points of Interest - Public Infrastructure Name: BP Service Station Location: 41 Elmbank Street, Glasgow, G2 4PG Category: Road And Rail Class Code: Petrol and Fuel Stations Positional Accuracy: Positioned to address or location	A7SE (SW)	968	8	258126 665813

Map ID	Details	Quadrant Reference (Compass Direction)	Estimated Distance From Site	Contact	NGR
319	Points of Interest - Public Infrastructure Name: Elmbank Service Station Location: 41 Elmbank Street, Glasgow, G2 4PG Category: Road And Rail Class Code: Petrol and Fuel Stations Positional Accuracy: Positioned to address or location	A7SE (SW)	968	8	258126 665814
319	Points of Interest - Public Infrastructure Name: Elmbank Service Station Location: 41 Elmbank Street, Glasgow, G2 4PG Category: Road And Rail Class Code: Petrol and Fuel Stations Positional Accuracy: Positioned to address or location	A7SE (SW)	968	8	258126 665814
319	Points of Interest - Public Infrastructure Name: Charing Cross (Glasgow) Rail Station Location: G2 Category: Public Transport, Stations and Infrastructure Class Code: Railway Stations, Junctions and Halts Positional Accuracy: Positioned to address or location	A7SW (SW)	999	8	258052 665835
319	Points of Interest - Public Infrastructure Name: Glasgow Charing Cross Station Location: Elmbank Crescent, G2 Category: Public Transport, Stations and Infrastructure Class Code: Railway Stations, Junctions and Halts Positional Accuracy: Positioned to address or location	A7SW (SW)	999	8	258052 665835
320	Points of Interest - Recreational and Environmental Name: Play Area Location: G4 Category: Recreational Class Code: Playgrounds Positional Accuracy: Positioned to an adjacent address or location	A13NW (NW)	165	8	258560 666853
320	Points of Interest - Recreational and Environmental Name: Play Area Location: Not Supplied Category: Recreational Class Code: Playgrounds Positional Accuracy: Positioned to an adjacent address or location	A13NW (NW)	165	8	258560 666853
321	Points of Interest - Recreational and Environmental Name: Playground Location: Not Supplied Category: Recreational Class Code: Playgrounds Positional Accuracy: Positioned to an adjacent address or location	A13SW (SW)	215	8	258542 666457
321	Points of Interest - Recreational and Environmental Name: Playground Location: Nr New City Road, G4 Category: Recreational Class Code: Playgrounds Positional Accuracy: Positioned to an adjacent address or location	A13SW (SW)	215	8	258542 666456
322	Points of Interest - Recreational and Environmental Name: Playground Location: Not Supplied Category: Recreational Class Code: Playgrounds Positional Accuracy: Positioned to an adjacent address or location	A13NW (NW)	258	8	258486 666909
322	Points of Interest - Recreational and Environmental Name: Playground Location: Not Supplied Category: Recreational Class Code: Playgrounds Positional Accuracy: Positioned to an adjacent address or location	A13NW (NW)	328	8	258427 666947
322	Points of Interest - Recreational and Environmental Name: Playground Location: G20 Category: Recreational Class Code: Playgrounds Positional Accuracy: Positioned to an adjacent address or location	A13NW (NW)	333	8	258420 666945
322	Points of Interest - Recreational and Environmental Name: Playground Location: Cedar Street, G20 Category: Recreational Class Code: Playgrounds Positional Accuracy: Positioned to an adjacent address or location	A13NW (NW)	333	8	258420 666946

Map ID	Details	Quadrant Reference (Compass Direction)	Estimated Distance From Site	Contact	NGR
322	Points of Interest - Recreational and Environmental Name: Playground Location: G20 Category: Recreational Class Code: Playgrounds Positional Accuracy: Positioned to an adjacent address or location	A12NE (NW)	354	8	258395 666945
323	Points of Interest - Recreational and Environmental Name: Play Area Location: G4 Category: Recreational Class Code: Playgrounds Positional Accuracy: Positioned to an adjacent address or location	A13SW (W)	268	8	258444 666647
324	Points of Interest - Recreational and Environmental Name: Playground Location: Not Supplied Category: Recreational Class Code: Playgrounds Positional Accuracy: Positioned to an adjacent address or location	A12NE (W)	290	8	258413 666765
324	Points of Interest - Recreational and Environmental Name: Play Area Location: G4 Category: Recreational Class Code: Playgrounds Positional Accuracy: Positioned to an adjacent address or location	A12NE (W)	291	8	258412 666764
325	Points of Interest - Recreational and Environmental Name: Playground Location: Not Supplied Category: Recreational Class Code: Playgrounds Positional Accuracy: Positioned to an adjacent address or location	A12NE (W)	314	8	258395 666679
325	Points of Interest - Recreational and Environmental Name: Playground Location: Unity Place, G4 Category: Recreational Class Code: Playgrounds Positional Accuracy: Positioned to address or location	A12NE (W)	314	8	258395 666679
325	Points of Interest - Recreational and Environmental Name: Play Area Location: Not Supplied Category: Recreational Class Code: Playgrounds Positional Accuracy: Positioned to an adjacent address or location	A12SE (W)	366	8	258348 666622
326	Points of Interest - Recreational and Environmental Name: Playground Location: Not Supplied Category: Recreational Class Code: Playgrounds Positional Accuracy: Positioned to an adjacent address or location	A12NE (NW)	324	8	258390 666856
326	Points of Interest - Recreational and Environmental Name: Playground Location: Cedar Street, G3 Category: Recreational Class Code: Playgrounds Positional Accuracy: Positioned to address or location	A12NE (NW)	325	8	258389 666856
327	Points of Interest - Recreational and Environmental Name: Play Area Location: Not Supplied Category: Recreational Class Code: Playgrounds Positional Accuracy: Positioned to an adjacent address or location	A12SE (W)	458	8	258265 666514
328	Points of Interest - Recreational and Environmental Name: Play Area Location: G22 Category: Recreational Class Code: Playgrounds Positional Accuracy: Positioned to an adjacent address or location	A18NW (N)	636	8	258637 667402
329	Points of Interest - Recreational and Environmental Name: Play Area Location: G3 Category: Recreational Class Code: Playgrounds Positional Accuracy: Positioned to an adjacent address or location	A12SW (W)	875	8	257852 666458

Map ID	Details	Quadrant Reference (Compass Direction)	Estimated Distance From Site	Contact	NGR
330	<p>Local Nature Reserves</p> <p>Name: Hamiltonhill Claypits Multiple Area: N Area (m2): 63993.33 Source: Glasgow City Council Designation Date: Not Supplied</p>	A18SW (N)	436	6	258700 667206

Agency & Hydrological	Version	Update Cycle
Contaminated Land Register Entries and Notices Scottish Environment Protection Agency - Head Office South Lanarkshire Council North Lanarkshire Council East Dunbartonshire Council Glasgow City Council Renfrewshire Council	June 2020 October 2017 October 2017 September 2017 September 2017 September 2017	Annually Annual Rolling Update Annually Annual Rolling Update Annual Rolling Update Annual Rolling Update
Discharge Consents Scottish Environment Protection Agency - West Region	April 2002	
Enforcement and Prohibition Notices Scottish Environment Protection Agency - West Region	March 2013	
Integrated Pollution Controls Scottish Environment Protection Agency - Head Office Scottish Environment Protection Agency - West Region	February 1998 March 2002	
Local Authority Pollution Prevention and Controls Scottish Environment Protection Agency - West Region	March 2002	Not Applicable
Local Authority Pollution Prevention and Control Enforcements Scottish Environment Protection Agency - West Region	January 1998	Variable
Nearest Surface Water Feature Ordnance Survey	July 2023	
Prosecutions Relating to Authorised Processes Scottish Environment Protection Agency - West Region	March 2013	
Prosecutions Relating to Controlled Waters Scottish Environment Protection Agency - West Region	March 2013	
Registered Radioactive Substances Scottish Environment Protection Agency - East Region Scottish Environment Protection Agency - West Region Scottish Environment Protection Agency - Head Office	April 1996 April 1996 January 1998	
River Quality Scottish Environment Protection Agency - Head Office Scottish Environment Protection Agency - West Region	December 1990 December 1990	Not Applicable Not Applicable
Water Abstractions Scottish Government - Agriculture, Environment and Fisheries Department	February 2004	
Water Industry Act Referrals Scottish Environment Protection Agency - West Region	April 1996	
Groundwater Vulnerability Scottish Environment Protection Agency - West Region Scottish Environment Protection Agency - Head Office	December 1995 December 1995	Not Applicable
Drift Deposits Scottish Environment Protection Agency - Head Office Scottish Environment Protection Agency - West Region	December 1995 December 1995	Not Applicable Not Applicable
OS Water Network Lines Ordnance Survey	July 2023	Quarterly
BGS Groundwater Flooding Susceptibility British Geological Survey - National Geoscience Information Service	May 2013	As notified

Waste	Version	Update Cycle
BGS Recorded Landfill Sites British Geological Survey - National Geoscience Information Service	November 2002	As notified
Integrated Pollution Control Registered Waste Sites Scottish Environment Protection Agency - Head Office Scottish Environment Protection Agency - West Region	March 2002 March 2002	Not Applicable Not Applicable
Local Authority Landfill Coverage East Dunbartonshire Council - Development And Environment Directorate Glasgow City Council North Lanarkshire Council Renfrewshire Council South Lanarkshire Council - Department of Technical Services	February 2003 February 2003 February 2003 February 2003 February 2003	Not Applicable Not Applicable Not Applicable Not Applicable Not Applicable
Local Authority Recorded Landfill Sites East Dunbartonshire Council - Development And Environment Directorate Glasgow City Council North Lanarkshire Council Renfrewshire Council South Lanarkshire Council - Department of Technical Services	October 2018 October 2018 October 2018 October 2018 October 2018	
Potentially Infilled Land (Non-Water) Landmark Information Group Limited	December 1999	
Potentially Infilled Land (Water) Landmark Information Group Limited	December 1999	
Registered Landfill Sites Scottish Environment Protection Agency - Head Office Scottish Environment Protection Agency - West Region	March 2006 March 2006	Not Applicable Not Applicable
Registered Waste Transfer Sites Scottish Environment Protection Agency - Head Office Scottish Environment Protection Agency - West Region	April 2018 April 2018	
Registered Waste Treatment or Disposal Sites Scottish Environment Protection Agency - Head Office Scottish Environment Protection Agency - West Region	June 2015 June 2015	

Hazardous Substances	Version	Update Cycle
Control of Major Accident Hazards Sites (COMAH) Health and Safety Executive	March 2023	Bi-Annually
Explosive Sites Health and Safety Executive	March 2017	
Notification of Installations Handling Hazardous Substances (NIHHS) Health and Safety Executive	August 2001	
Planning Hazardous Substance Enforcements North Lanarkshire Council - Planning & Environment (Northern Division) North Lanarkshire Council - Planning & Environment (Southern Division) North Lanarkshire Council - Planning & Environment (Central Division) South Lanarkshire Council - Planning Department East Dunbartonshire Council - Planning Department Glasgow City Council - Planning Department Renfrewshire Council - Planning Department	April 2008 April 2008 April 2016 April 2016 July 2023 July 2023 October 2015	Variable Variable Variable Variable Variable Variable Variable
Planning Hazardous Substance Consents North Lanarkshire Council - Planning & Environment (Northern Division) North Lanarkshire Council - Planning & Environment (Southern Division) North Lanarkshire Council - Planning & Environment (Central Division) South Lanarkshire Council - Planning Department Glasgow City Council - Planning Department East Dunbartonshire Council - Planning Department Renfrewshire Council - Planning Department	April 2008 April 2008 April 2016 April 2016 February 2016 July 2023 October 2015	Variable Variable Variable Variable Variable Variable Variable

Geological	Version	Update Cycle
BGS 1:625,000 Solid Geology British Geological Survey - National Geoscience Information Service	January 2009	As notified
BGS Estimated Soil Chemistry British Geological Survey - National Geoscience Information Service	December 2015	As notified
BGS Recorded Mineral Sites British Geological Survey - National Geoscience Information Service	June 2023	Bi-Annually
BGS Urban Soil Chemistry British Geological Survey - National Geoscience Information Service	December 2015	As notified
BGS Urban Soil Chemistry Averages British Geological Survey - National Geoscience Information Service	December 2015	As notified
CBSCB Compensation District Cheshire Brine Subsidence Compensation Board (CBSCB) Cheshire Brine Subsidence Compensation Board (CBSCB)	August 2011 November 2020	As notified
Coal Mining Affected Areas The Coal Authority - Property Searches	February 2023	Annual Rolling Update
Mining Instability Ove Arup & Partners	June 1998	Not Applicable
Non Coal Mining Areas of Great Britain British Geological Survey - National Geoscience Information Service	May 2015	Not Applicable
Potential for Collapsible Ground Stability Hazards British Geological Survey - National Geoscience Information Service	April 2020	As notified
Potential for Compressible Ground Stability Hazards British Geological Survey - National Geoscience Information Service	January 2019	As notified
Potential for Ground Dissolution Stability Hazards British Geological Survey - National Geoscience Information Service	January 2019	As notified
Potential for Landslide Ground Stability Hazards British Geological Survey - National Geoscience Information Service	January 2019	As notified
Potential for Running Sand Ground Stability Hazards British Geological Survey - National Geoscience Information Service	January 2019	As notified
Potential for Shrinking or Swelling Clay Ground Stability Hazards British Geological Survey - National Geoscience Information Service	January 2019	As notified
Radon Potential - Radon Affected Areas British Geological Survey - National Geoscience Information Service	September 2022	Annually
Radon Potential - Radon Protection Measures British Geological Survey - National Geoscience Information Service	September 2022	Annually

Industrial Land Use	Version	Update Cycle
Contemporary Trade Directory Entries Thomson Directories	July 2023	Quarterly
Fuel Station Entries Catalist Ltd - Experian	June 2023	Quarterly
Gas Pipelines National Grid	October 2021	Bi-Annually
Points of Interest - Commercial Services PointX	September 2023	Quarterly
Points of Interest - Education and Health PointX	September 2023	Quarterly
Points of Interest - Manufacturing and Production PointX	September 2023	Quarterly
Points of Interest - Public Infrastructure PointX	September 2023	Quarterly
Points of Interest - Recreational and Environmental PointX	September 2023	Quarterly

Sensitive Land Use	Version	Update Cycle
Ancient Woodland NatureScot	April 2023	Bi-Annually
Areas of Adopted Green Belt East Dunbartonshire Council Glasgow City Council North Lanarkshire Council Renfrewshire Council South Lanarkshire Council	August 2023 August 2023 August 2023 August 2023 August 2023	Quarterly Quarterly Quarterly Quarterly Quarterly
Areas of Unadopted Green Belt East Dunbartonshire Council Glasgow City Council North Lanarkshire Council Renfrewshire Council South Lanarkshire Council	August 2023 August 2023 August 2023 August 2023 August 2023	Quarterly Quarterly Quarterly Quarterly Quarterly
Environmentally Sensitive Areas Scottish Government	August 2023	
Forest Parks Forestry Commission	May 2023	Not Applicable
Local Nature Reserves East Dunbartonshire Council Glasgow City Council North Lanarkshire Council Renfrewshire Council South Lanarkshire Council	August 2023 August 2023 August 2023 August 2023 August 2023	Bi-Annually Bi-Annually Bi-Annually Bi-Annually Bi-Annually
Marine Nature Reserves NatureScot	April 2023	Bi-Annually
National Nature Reserves NatureScot	August 2023	Bi-Annually
National Parks Scottish Government	February 2018	Bi-Annually
National Scenic Areas Scottish Government	April 2023	Bi-Annually
Nitrate Vulnerable Zones Scottish Government	March 2023	Annually
Ramsar Sites NatureScot	March 2023	Bi-Annually
Sites of Special Scientific Interest NatureScot	March 2023	Bi-Annually
Special Areas of Conservation NatureScot	April 2023	Bi-Annually
Special Protection Areas NatureScot	April 2023	Bi-Annually

A selection of organisations who provide data within this report

Data Supplier	Data Supplier Logo
Ordnance Survey	
Environment Agency	
Scottish Environment Protection Agency	
The Coal Authority	
British Geological Survey	 <p>British Geological Survey NATURAL ENVIRONMENT RESEARCH COUNCIL</p>
Centre for Ecology and Hydrology	 <p>Centre for Ecology & Hydrology NATURAL ENVIRONMENT RESEARCH COUNCIL</p>
Natural Resources Wales	
Scottish Natural Heritage	
Natural England	
Public Health England	
Ove Arup	
Stantec UK Ltd	

Contact	Name and Address	Contact Details
1	British Geological Survey - Enquiry Service British Geological Survey, Environmental Science Centre, Keyworth, Nottingham, Nottinghamshire, NG12 5GG	Telephone: 0115 936 3143 Fax: 0115 936 3276 Email: enquiries@bgs.ac.uk Website: www.bgs.ac.uk
2	Scottish Environment Protection Agency - West Region 5 Redwood Crescent, Peel Park, East Kilbride, South Lanarkshire, G74 5PP	Telephone: 01355 574200 Fax: 01355 574688
3	Scottish Environment Protection Agency - Head Office Erskine Court, The Castle Business Park, Stirling, Stirlingshire, FK9 4TR	Telephone: 01786 457700 Fax: 01786 446885
4	Scottish Environment Protection Agency - East Region Clearwater House, Heriot Watt Research Park, Avenue North, Riccarton, Edinburgh, Midlothian, EH14 4AP	Telephone: 0131 449 7296 Fax: 0131 449 7277
5	Ordnance Survey Adanac Drive, Southampton, Hampshire, SO16 0AS	Telephone: 03456 05 05 05 Email: customerservices@ordnancesurvey.co.uk Website: www.ordnancesurvey.gov.uk
6	Glasgow City Council Exchange House, 229 George Street, Glasgow, Strathclyde, G1 1QU	Telephone: 0141 287 2000 Fax: 0141 287 5666 Website: www.glasgow.gov.uk
7	The Coal Authority - Property Searches 200 Lichfield Lane, Mansfield, Nottinghamshire, NG18 4RG	Telephone: 0345 762 6848 Fax: 01623 637 338 Email: groundstability@coal.gov.uk Website: www2.groundstability.com
8	PointX 7 Abbey Court, Eagle Way, Sowton, Exeter, Devon, EX2 7HY	Website: www.pointx.co.uk
9	NatureScot Great Glen House, Leachkin Road, Inverness, IV3 8NW	Telephone: 01463 725000 Email: enquiries@nature.scot Website: www.nature.scot
-	Public Health England - Radon Survey, Centre for Radiation, Chemical and Environmental Hazards Chilton, Didcot, Oxfordshire, OX11 0RQ	Telephone: 01235 822622 Fax: 01235 833891 Email: radon@phe.gov.uk Website: www.ukradon.org
-	Landmark Information Group Limited Imperium, Imperial Way, Reading, Berkshire, RG2 0TD	Telephone: 0844 844 9952 Fax: 0844 844 9951 Email: customerservices@landmarkinfo.co.uk Website: www.landmarkinfo.co.uk

Please note that the Environment Agency / Natural Resources Wales / SEPA have a charging policy in place for enquiries.