













Key:

-  Site Boundary
-  Study Area (0.5km)

Townscape Character Areas

-  1 - Port Dundas
-  2 - Spiers Wharf
-  3 - Oak Bank / Garscube Road commercial district
-  4 - Woodside
-  5 - Hamiltonhill
-  6 - M8 Corridor
-  7 - Pinkston Basin
-  8 - Garnethill
-  9 - Dundasvale Court
-  10 - Milton Street commercial district



HarrisonStevens +
landscape architecture
urban design

New Rotterdam Wharf

Figure 1.1.2
Townscape Character Areas Plan

February 2024

LOCATION: Scottish Opera_001-Townscape.dwg