

IMPORTANT NOTES:

DO NOT SCALE FROM THIS DRAWING.


ALL DIMENSIONS ARE TO BE CHECKED ON SITE PRIOR TO BUILD AND DISCREPANCIES MUST BE REPORTED TO THE ARCHITECT.

THIS DRAWING IS TO BE READ IN CONJUNCTION WITH THE ARCHITECT'S SPECIFICATION AND ALL OTHER CONSULTANTS DRAWINGS AND SPECIFICATIONS.

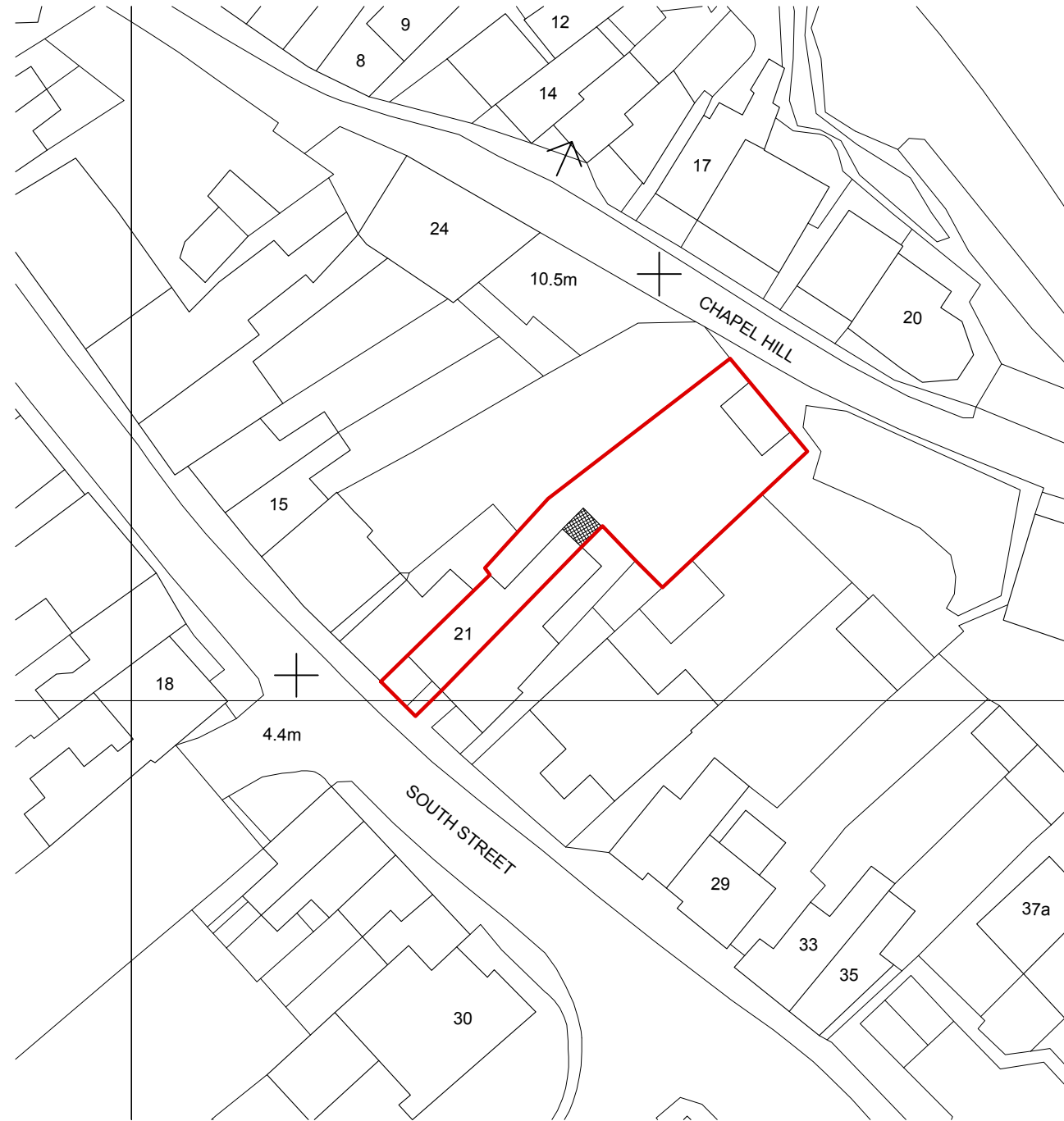
DIMENSIONS ARE IN MILLIMETRES UNLESS INDICATED OTHERWISE.

NICK ADAMS RETAINS THE COPYRIGHT OF ALL INFORMATION CONTAINED WITHIN THIS DRAWING.

KEY:

 BOUNDARY (Site)

 PROPOSED EXTENSION



P1	PLANNING	18.03.24
Rev	Reason	Date
Drawing status		
PLANNING		

Nick Adams Architects
 www.nickadamsarchitects.co.uk
 t: (01273) 474142
 e: na@nickadamsarchitects.co.uk

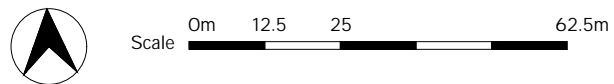
Client
Richard Stanyer
 Site address
 21 South Street
 Lewes
 BN7 2BT

Drawing title
Site location and block plan

Scale @ A3
See sheet
 Project_Drawing No
2333_0005

Drawn by
NA
 Rev
P1

01 Site location plan 1:1250 @ A3



02 Proposed site block plan 1:500 @ A3

