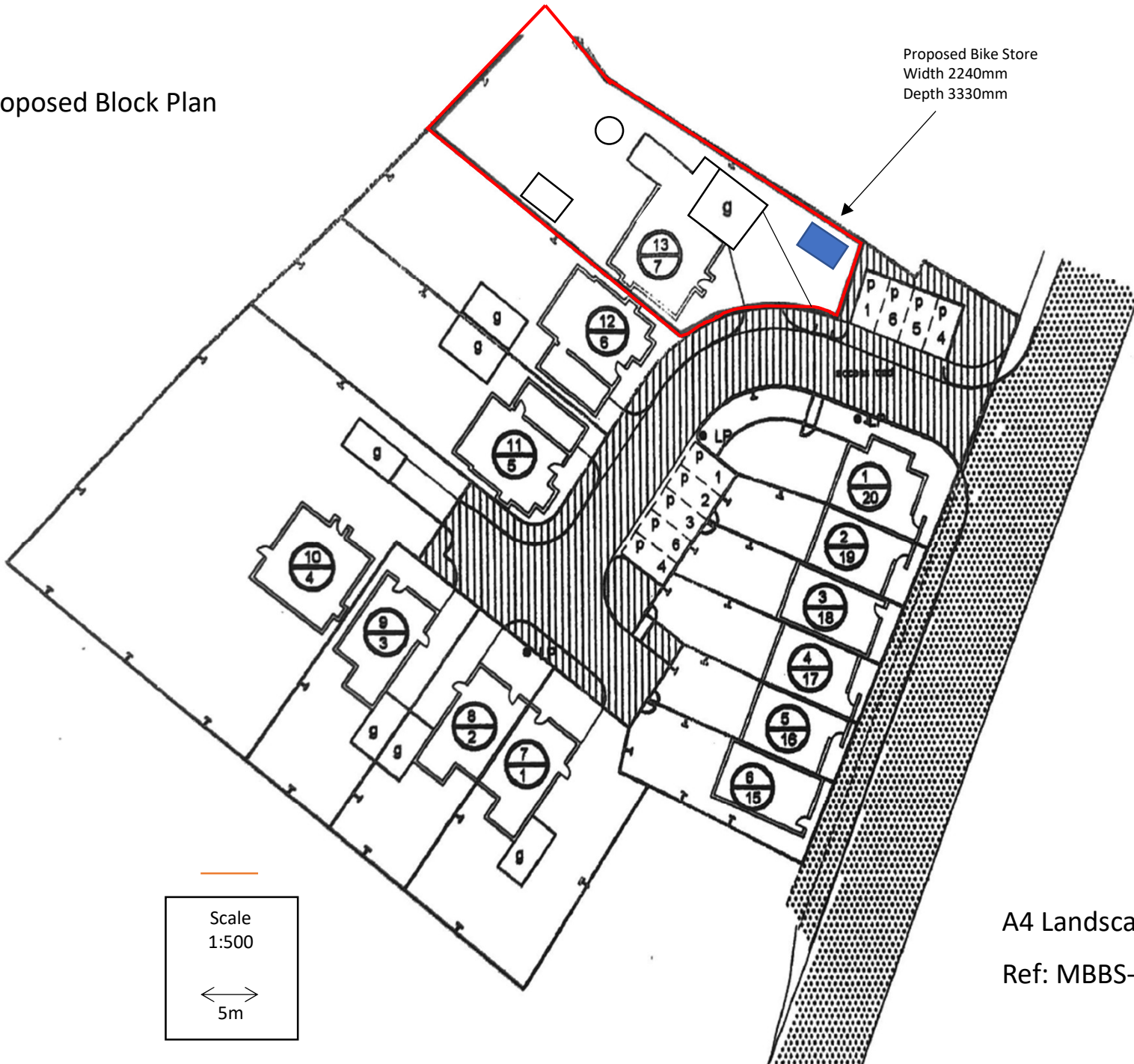








Proposed Block Plan

Proposed Bike Store
Width 2240mm
Depth 3330mm



KEY

-  Denotes area of ground maintained by the management company
-  Existing Public Highway
-  Plot Number
Postal Number
-  Plot Parking
-  Lamp Post
-  Boundary Ownership

Scale
1:500

↔
5m

A4 Landscape
Ref: MBBS-BP1-Proposed