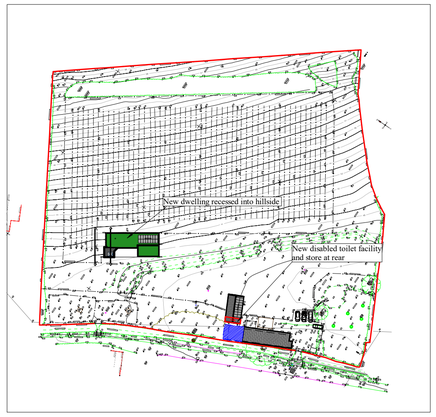

Proposed block plan (scale 1:1250)

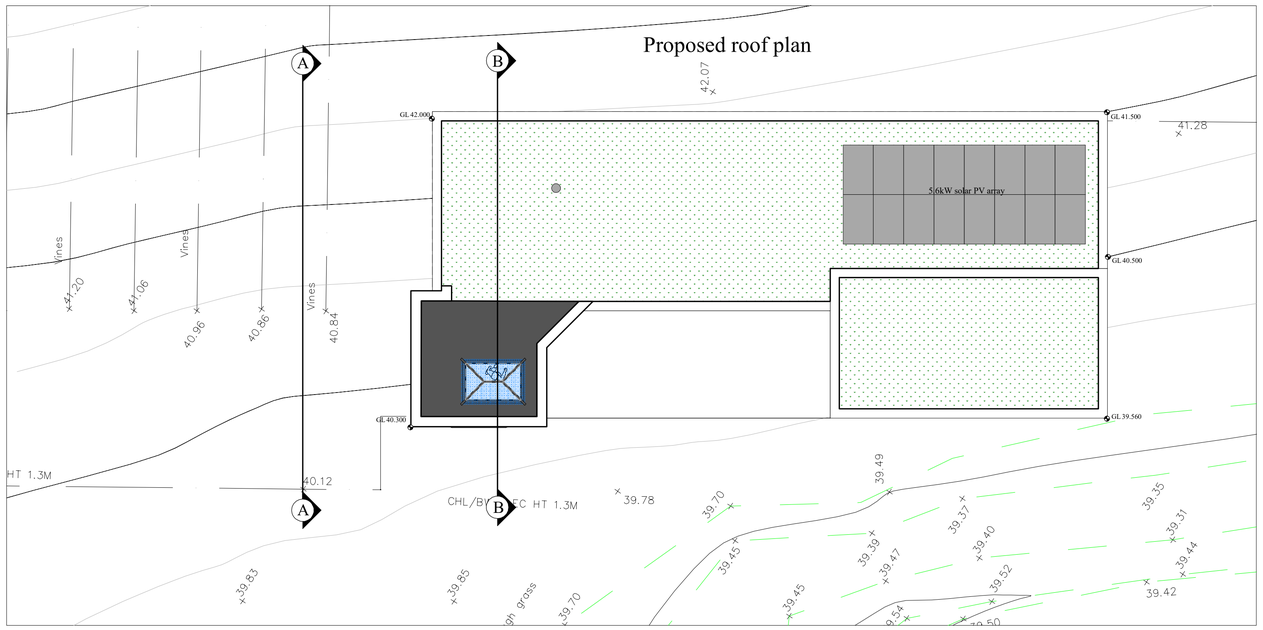

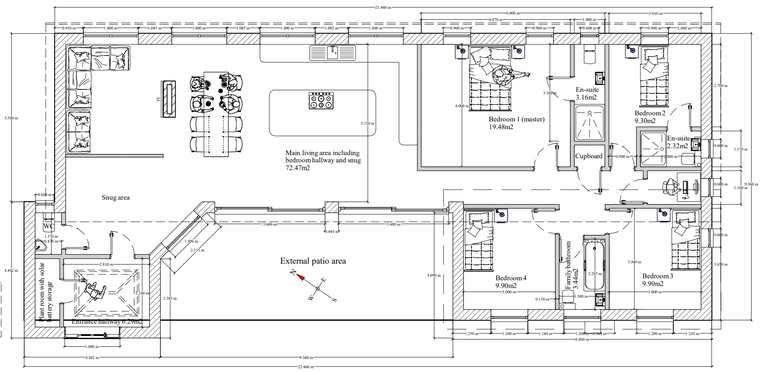

Proposed floor plan

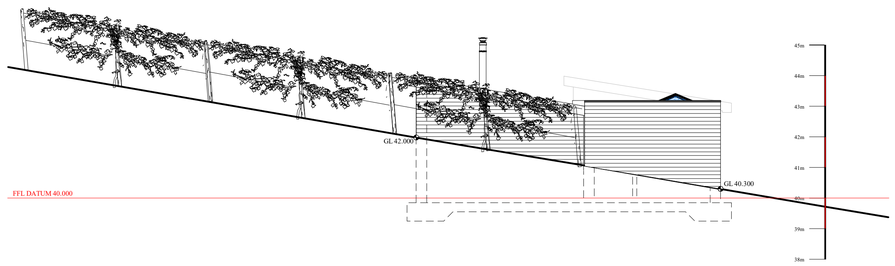

Proposed section A-A shielded by vines

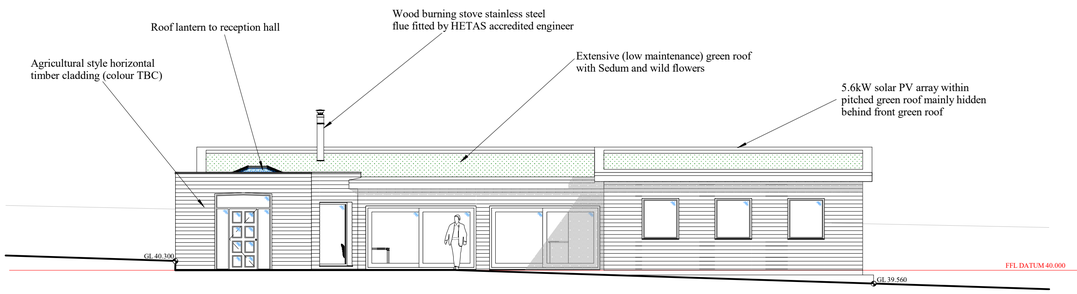

Proposed South West (principle) elevation

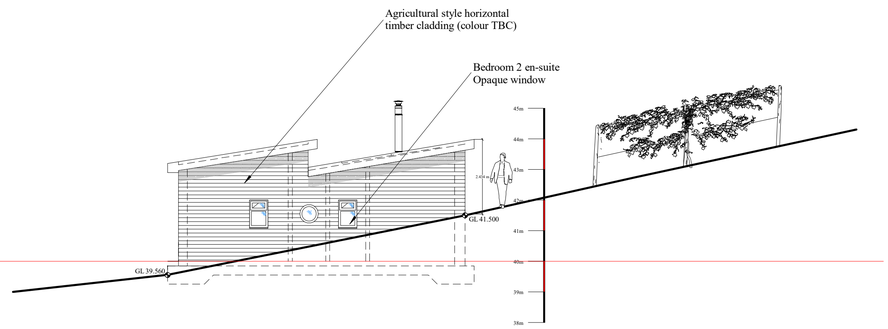

Proposed South East elevation

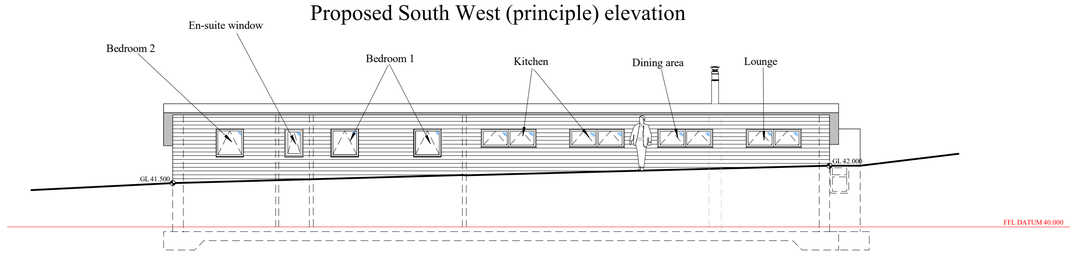

Proposed North East elevation

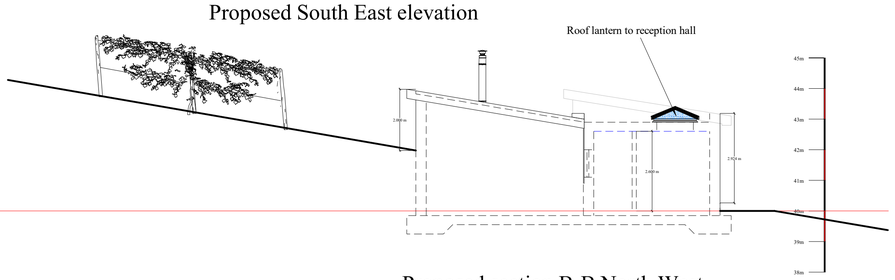

Proposed section B-B North West

NOTES
This drawing does not form the basis of any contract.
Builders / Contractors must verify all dimensions, levels, pitches/falls, drainage and surfaces before commencing respective aspects of works.
Any discrepencies from this drawing and associated site are to be reported immediately to Adrian Board for verification prior to proceeding with work.
Use figured dimensions only, this drawing is not to be scaled for building purposes.
The integrity and stability of any existing structure is to be maintained at all times whilst construction works are in progress and this is the responsibility of the builder / contractor undertaking the works.
All building construction is to comply with the current Building Regulations whether or not specifically stated on this drawing.
The Client is responsible for ensuring compliance with other current legislation / legal acts / covenants where apropriate.
This drawing must be read in conjunction with any structural engineers specification.
©This drawing plus the building work details are copyright and must not be reproduced in any form without written permision being obtained beforehand from That's the Plan Ltd.

Issue	(E-pdf online application or by email)
Date	
Client	
Town Planning	
Building Control	
Structural engineer	
Quantity Surveyor	
Contractor	
Electrical engineer	
Mechanical engineer	
Heating engineer	

Issue	Date	By	Revision

That's The Plan Ltd
Architectural Designs for all
www.thats-the-plan.co.uk
info@thats-the-plan.co.uk
Mob:07917 604 934

Description:
Proposed ancillary use new dwelling cut into existing topography with sloping green roof, solar PV and rainwater harvesting within grounds Vineyard

Address:
Lily Farm Vineyard,
Dalditch Lane,
Knowle, Budleigh Salterton,
EX9 7AH

Notes and Key:

0 1 2 3 4 5 6 7 8 9 10 [m]

Drawing stage: Planning
Drawing No: LFV.03.24.01
Scale: 1:100 @ A1 | Drawn by: AB
Date: 20/03/24