

Existing Site Block Plan (1:1250)

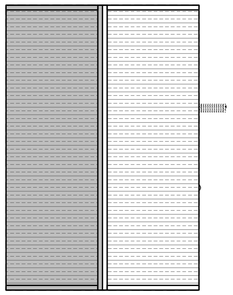

Existing roof plan



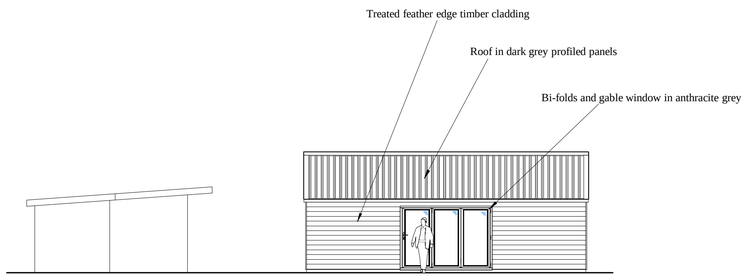

Existing South Elevation

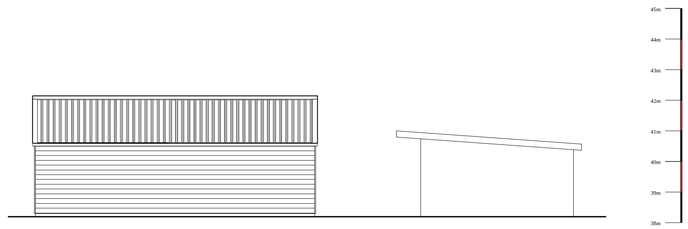

Existing North Elevation

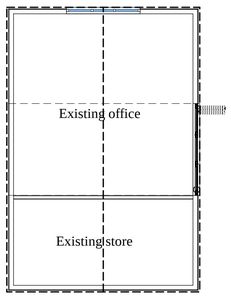

Existing plan

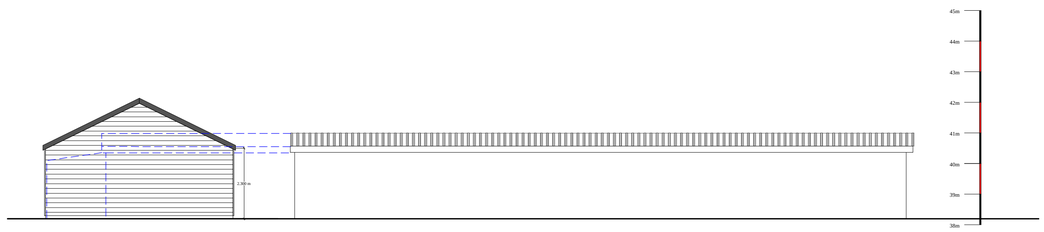

Existing West elevation

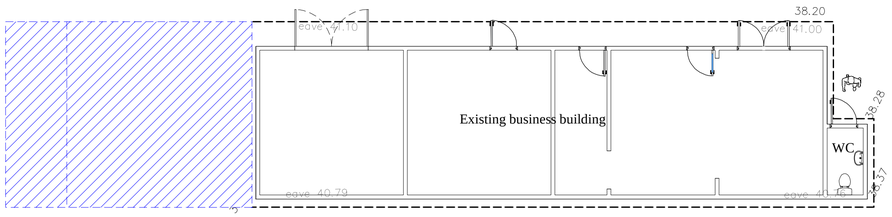

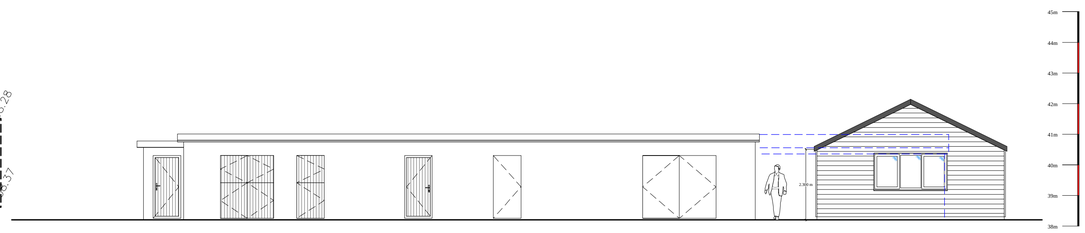

Existing East Elevation

NOTES
This drawing does not form the basis of any contract.
Builders / Contractors must verify all dimensions, levels, pitches/falls, drainage and surfaces before commencing respective aspects of works.
Any discrepencies from this drawing and associated site are to be reported immediately to Adrian Board for verification prior to proceeding with work.
Use figured dimensions only, this drawing is not to be scaled for building purposes.
The integrity and stability of any existing structure is to be maintained at all times whilst construction works are in progress and this is the responsibility of the builder / contractor undertaking the works.
All building construction is to comply with the current Building Regulations whether or not specifically stated on this drawing.
The Client is responsible for ensuring compliance with other current legislation / legal acts / covenants where apropriate.
This drawing must be read in conjunction with any structural engineers specification.
©This drawing plus the building work details are copyright and must not be reproduced in any form without written permision being obtained beforehand from That's the Plan Ltd.

Issue	(E-pdf online application or by email)												
Date													
Client													
Town Planning													
Building Control													
Structural engineer													
Quantity Surveyor													
Contractor													
Electrical engineer													
Mechanical engineer													
Heating engineer													

Issue	Date	By	Revision

That's The Plan Ltd
Architectural Designs for all
www.thats-the-plan.co.uk
info@thats-the-plan.co.uk
Mob:07917 604 934

Description:
Existing plans and elevations of the business building, office and stores with site block plan (1:1250)

Address:
Lily Farm Vineyard,
Dalditch Lane,
Knowle, Budleigh Salterton,
EX9 7AH

Notes and Key:
Site boundary

0 1 2 3 4 5 6 7 8 9 10 [m]

Drawing stage: Planning
Drawing No: LFV.03.24.02
Scale: 1:100 @ A1 | Drawn by: AB
Date: 11/03/24