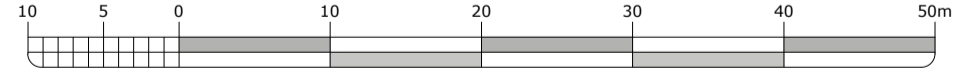


EXISTING BLOCK PLAN
1:500



Notes

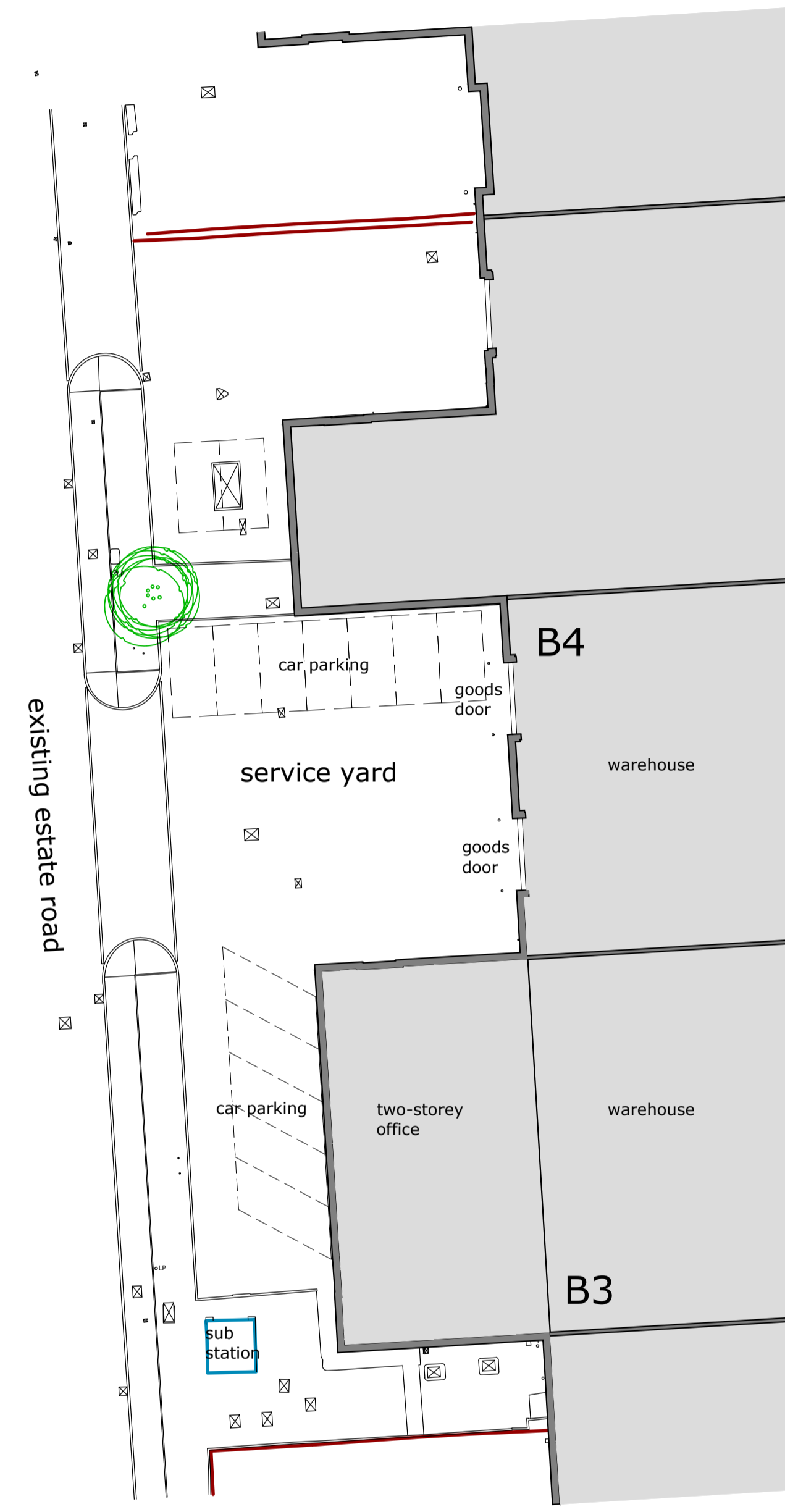
This drawing is © Boyle & Summers and may not be reproduced, copied or altered in any way without written authority.

Other than for the purposes of planning, do not scale these drawings. Use written dimensions only. All dimensions to be checked on site prior to commencement of work.

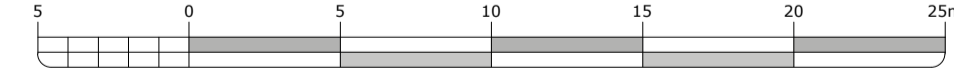
Ordnance Survey Data

The Ordnance Survey data used in this drawing is © Crown Copyright. All rights reserved. Licence no. 100022432.

Site and plot boundaries are shown indicatively only and subject to confirmation.



EXISTING SITE PLAN (PART)
1:250



PLANNING

Rev A 18-01-24 Details and notes added TB TB

EXISTING BLOCK & PART SITE PLAN

MWT-BSL-ZZ-XX-DR-A-1002-PL-A DEC 2023
 23120: UNITS B3/4/5 REFURBISHMENT AS NOTED @ A1
 J31 PARK, MOTHERWELL WAY Drawn TB
 Client: ORCHARD STREET IM Checked TB

Suite E, Ferry House
 Canute Road
 Southampton
 Hampshire
 SO14 3FJ
 023 8063 1432
 boyleandsummers.co.uk

