

1 Wo - Block Plan  
1: 500

ReQuestAPlan  
Map  
Number: TQRQm24019223140409  
Title: Block Plan 47 All Saints Avenue



9 Wo - Location Plan



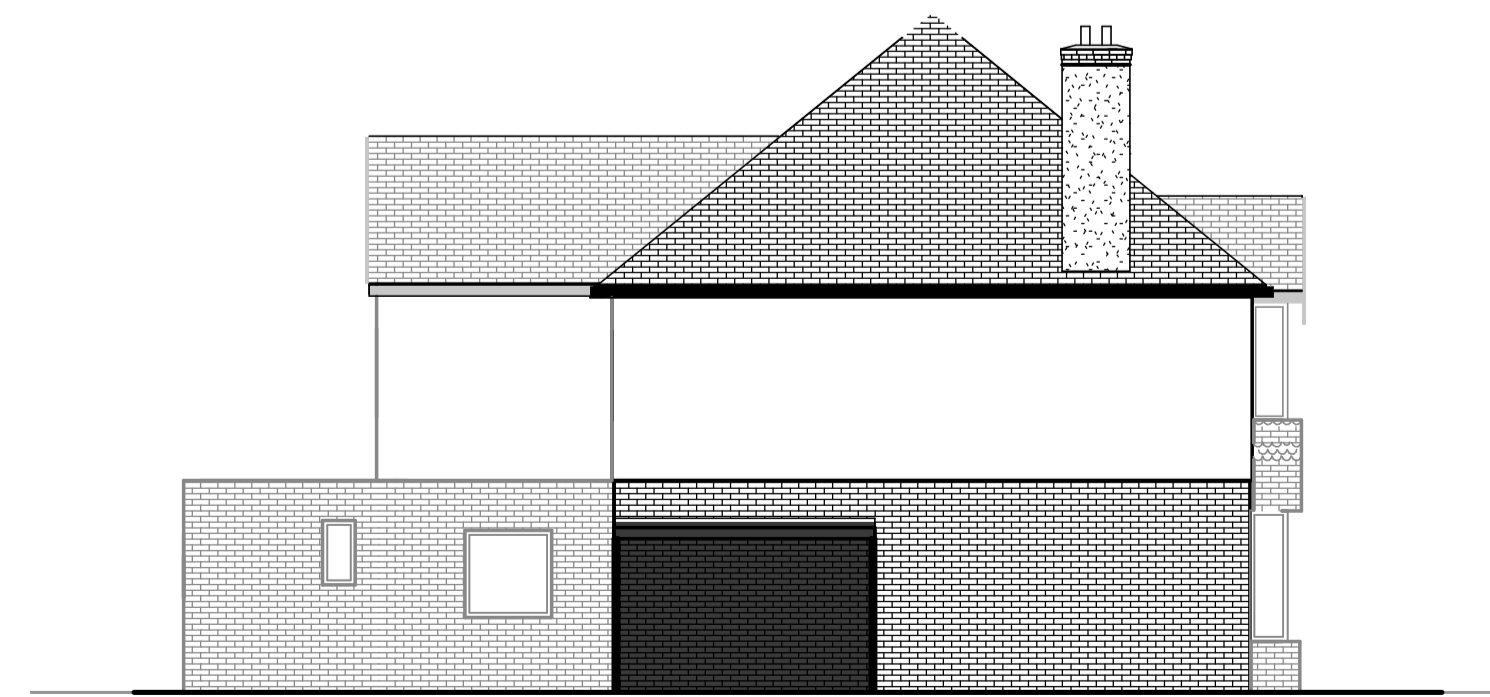
2 Wo - G.A. Elevation Existing (Front)  
1: 100



3 Wo - G.A. Elevation Existing (Back)  
1: 100



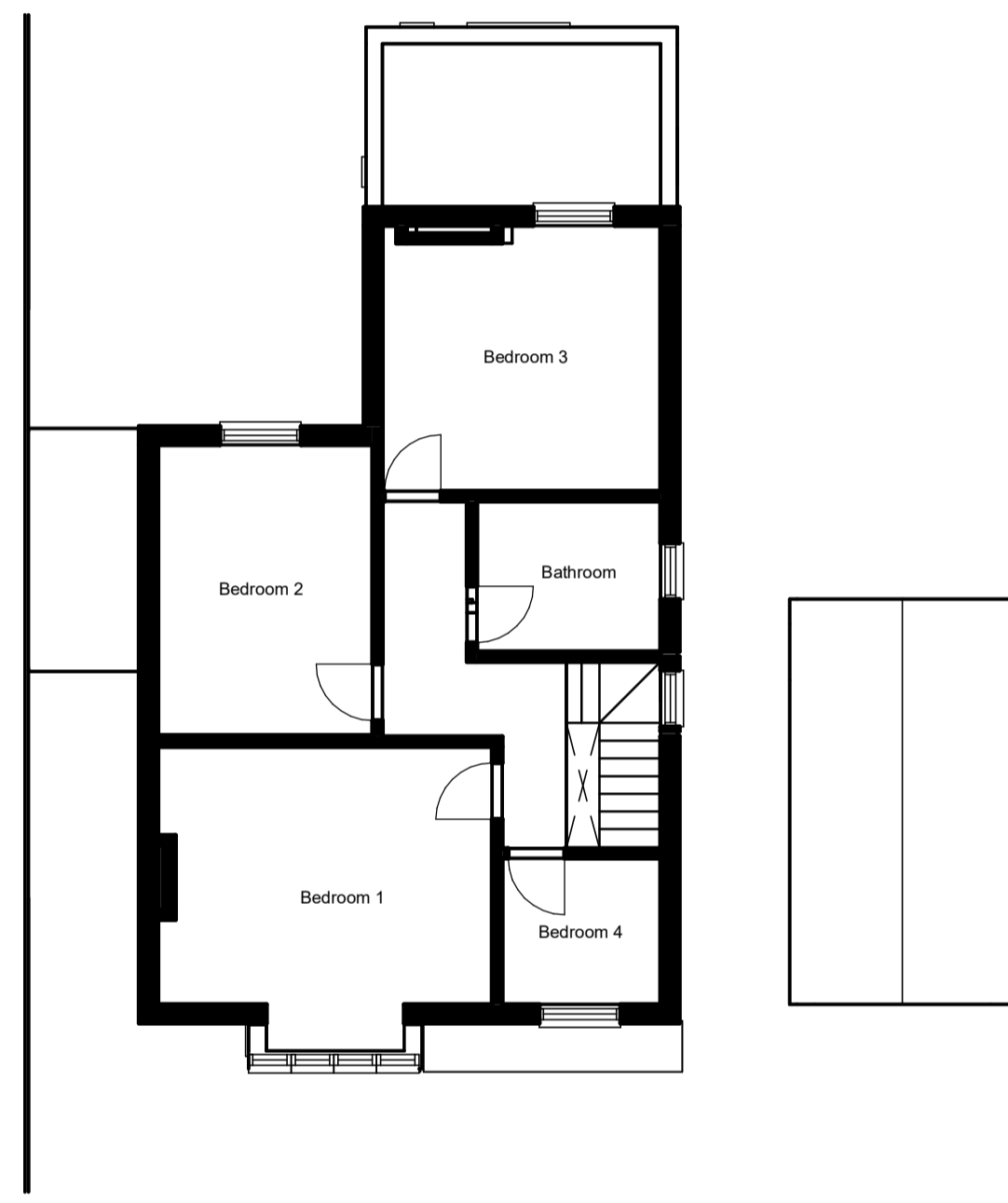
4 Wo - G.A. Elevation Existing (North Side)  
1: 100



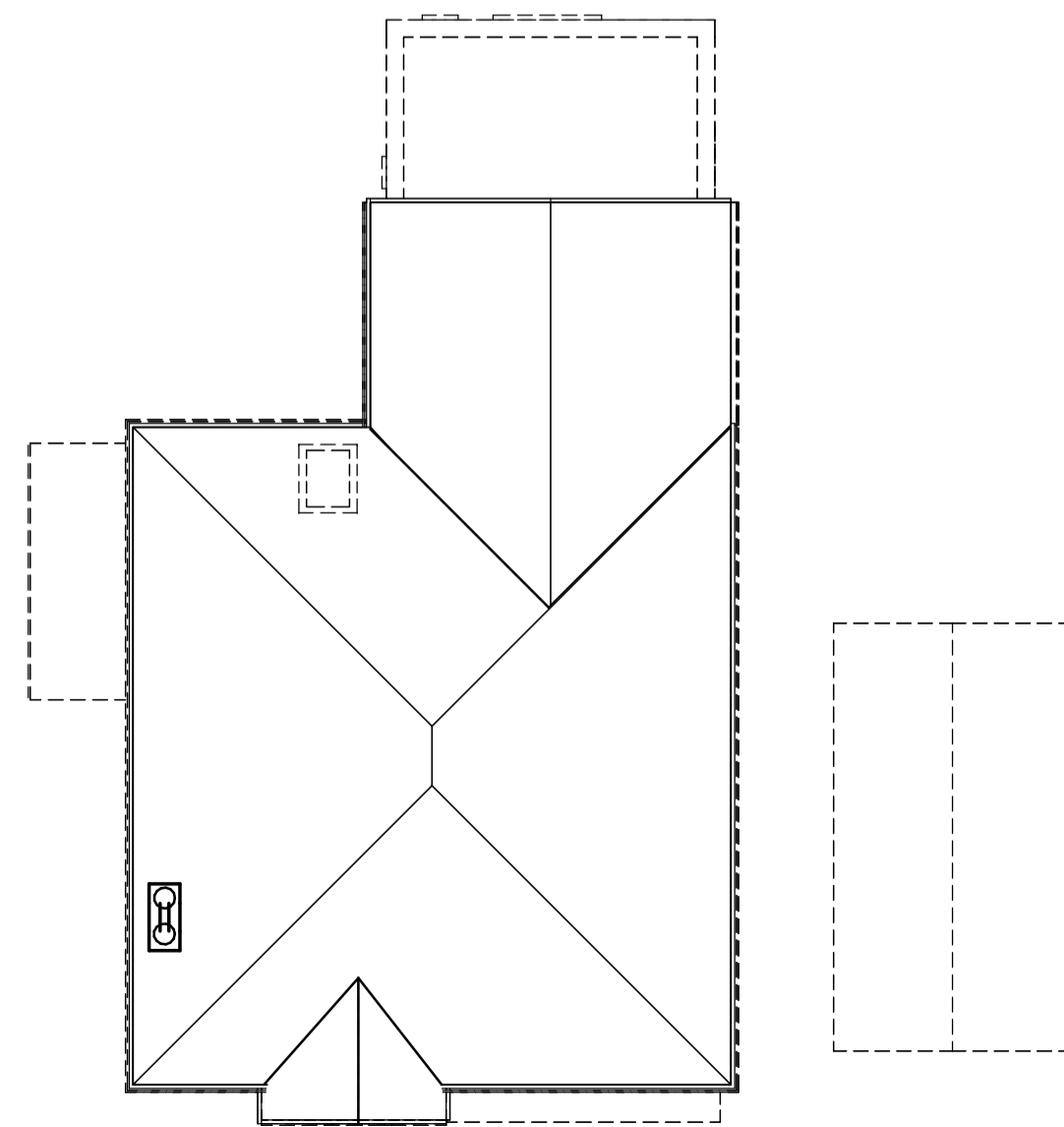
5 Wo - G.A. Elevation Existing (South Side)  
1: 100



6 Ground Floor (Ex. GA)  
1: 100



7 First Floor (Ex GA)  
1: 100



8 Roof (Ex. GA)  
1: 100

Planning Proposal for part single part two storey rear/side extension, alterations to fenestration, handstanding, change of use from amenity land to residential, widening of the existing driveway and creation of a footpath following demolition of existing elements.

P04	03.04.24	Update to description & location plan
P03	02.04.24	Update to application to clarify access
P02	04.03.24	Issue for Planning
P01	07.02.24	Planning Draft for Review & Consultation

Issue	Date	

Client  
Mr & Mrs Irvine  
47 All Saints Avenue  
Maidenhead  
SL6 6LY

Project Title  
47 All Saints Avenue  
Proposed Extension

Drawing Title  
PLANNING  
Proposed Development  
Block / Existing Plans & Elevations

Scale at A1 As indicated Dsg/Drw/Chkd/Appd

Role

Status For Information

Job No 009 Rev P04

ID 47ASA-P001