

Tree Preservation Order

Town And Country Planning Act 1990

The Medway Council (Land at 113 High Street, Rainham, Gillingham, Kent ME8 8AA) Tree Preservation Order 2016

The Medway Council, in exercise of the powers conferred on them by section 198 of the Town and Country Planning Act 1990 make the following Order—

Citation

1. This Order may be cited as 'The Medway Council (Land at 113 High Street, Rainham, Gillingham, Kent ME8 8AA) Tree Preservation Order 2016'

Interpretation

2.—(1) In this Order "the authority" means the Medway Council.

(2) In this Order any reference to a numbered section is a reference to the section so numbered in the Town and Country Planning Act 1990 and any reference to a numbered regulation is a reference to the regulation so numbered in the Town and Country Planning (Tree Preservation)(England) Regulations 2012.

Effect

3.—(1) Subject to article 4, this Order takes effect provisionally on the date on which it is made.

(2) Without prejudice to subsection (7) of section 198 (power to make tree preservation orders) or subsection (1) of section 200 (tree preservation orders: Forestry Commissioners) and, subject to the exceptions in regulation 14, no person shall—

(a) cut down, top, lop, uproot, wilfully damage, or wilfully destroy; or

(b) cause or permit the cutting down, topping, lopping, uprooting, wilful damage or wilful destruction of,


any tree specified in the Schedule to this Order except with the written consent of the authority in accordance with regulations 16 and 17, or of the Secretary of State in accordance with regulation 23, and, where such consent is given subject to conditions, in accordance with those conditions.

Application to trees to be planted pursuant to a condition

4. In relation to any tree identified in the first column of the Schedule by the letter "C", being a tree to be planted pursuant to a condition imposed under paragraph (a) of section 197 (planning permission to include appropriate provision for preservation and planting of trees), this Order takes effect as from the time when the tree is planted.

Dated this 28th day of July 2016

The Common Seal of)
Medway Council was affixed)
in the presence of)



Signed on behalf of Medway Council

Print Name

Authorised by the Council to sign in that behalf

CONFIRMATION OF ORDER


This Order was confirmed by the Medway Council without modification

on the 6th day of December 2016

~~OR~~

~~This Order was confirmed by the Medway Council, subject to the modifications indicated by~~

on the day of



Signed on behalf of the Medway Council



Print Name

Authorised by the Council to sign in that behalf

DECISION NOT TO CONFIRM ORDER

A decision not to confirm this Order was taken by Medway Council
on the day of

Signed on behalf of the Medway Council
Authorised by the Council to sign in that behalf

Print Name

VARIATION OF ORDER

This Order was varied by the Medway Council
on the day of by a variation order under reference
number a copy of which is attached.

Signed on behalf of the Medway Council
Authorised by the Council to sign in that behalf

Print Name

REVOCATION OF ORDER

This Order was revoked by the Medway Council
on the day of

Signed on behalf of the Medway Council
Authorised by the Council to sign in that behalf

Print Name

SCHEDULE
Specification of trees

Trees specified individually

(encircled in black on the map)

<i>Reference on map</i>	<i>Description</i>	<i>Situation</i>
T1	1 No. Holm Oak	Located in the rear garden of 113 High Street, Rainham

Trees specified by reference to an area

(within a dotted black line on the map)

<i>Reference on map</i>	<i>Description</i>	<i>Situation</i>
A1	None	None

Groups of trees

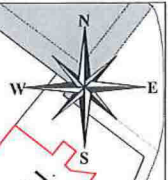
(within a broken black line on the map)

<i>Reference on map</i>	<i>Description (including number of trees of each species in the group)</i>	<i>Situation</i>
G1	None	None

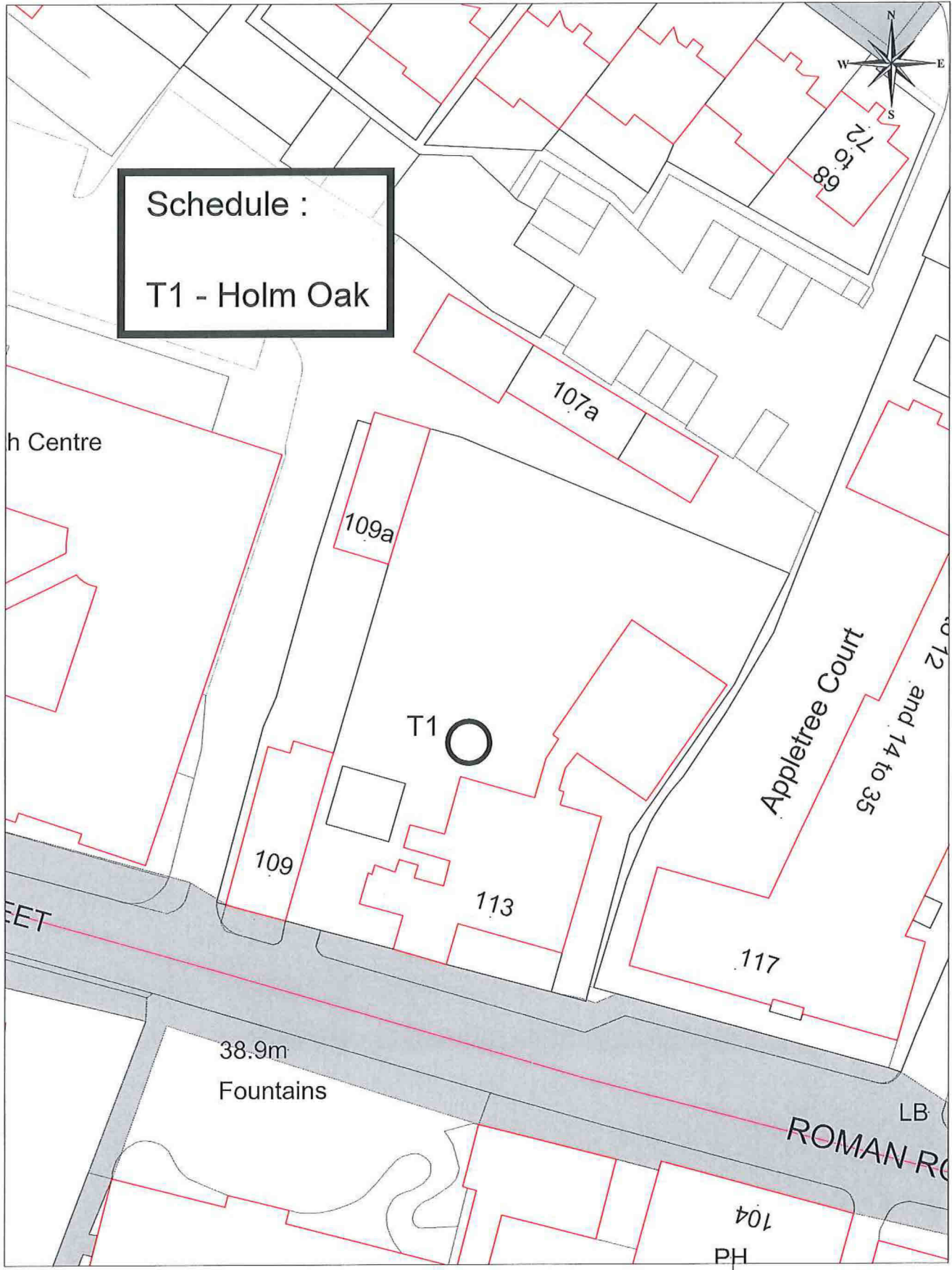
Woodlands

(within a continuous black line on the map)


<i>Reference on map</i>	<i>Description</i>	<i>Situation</i>
W1	None	None



Schedule :
T1 - Holm Oak



Property map for new Tree Preservation Order on land at 113, High Street, Rainham, Gillingham, Kent. ME8 8AA



Metres

© Crown copyright and database rights 2012 Ordnance Survey licence number 100024225.



Scale: 1:500 26/07/16

© Medway Council, 2012



**Location map for new Tree Preservation Order on land at
113, High Street, Rainham, Gillingham, Kent. ME8 8AA
Scaled @ 1:5000**

Medway
COUNCIL
Serving You

Scale: 1:5000 26/07/16

© Crown copyright and database rights 2012 Ordnance Survey licence number 100024225.

© Medway Council, 2012

