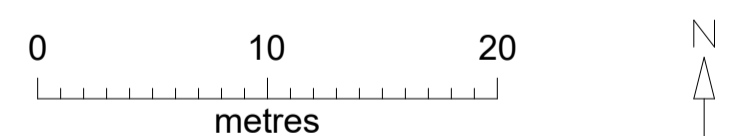
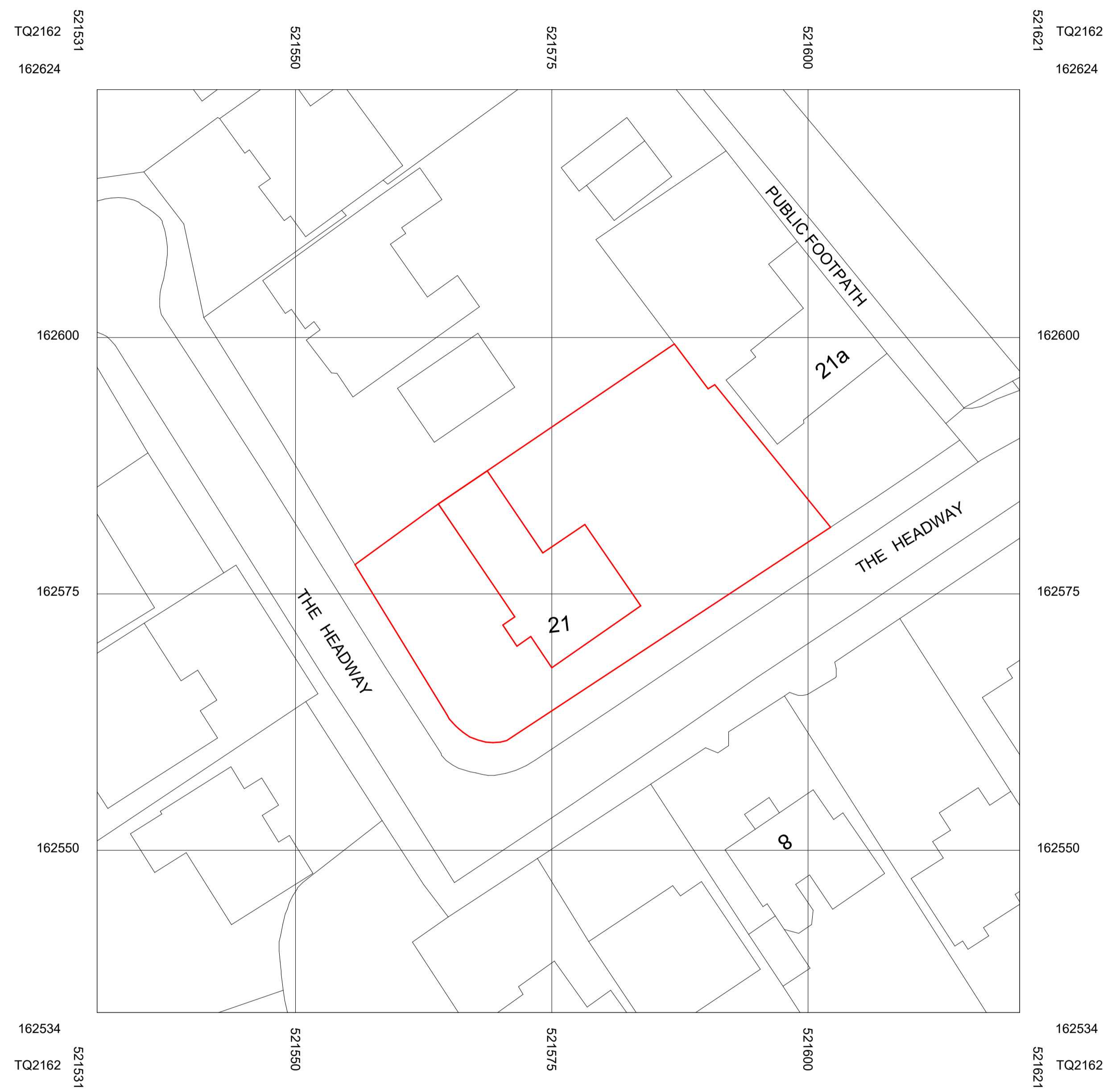


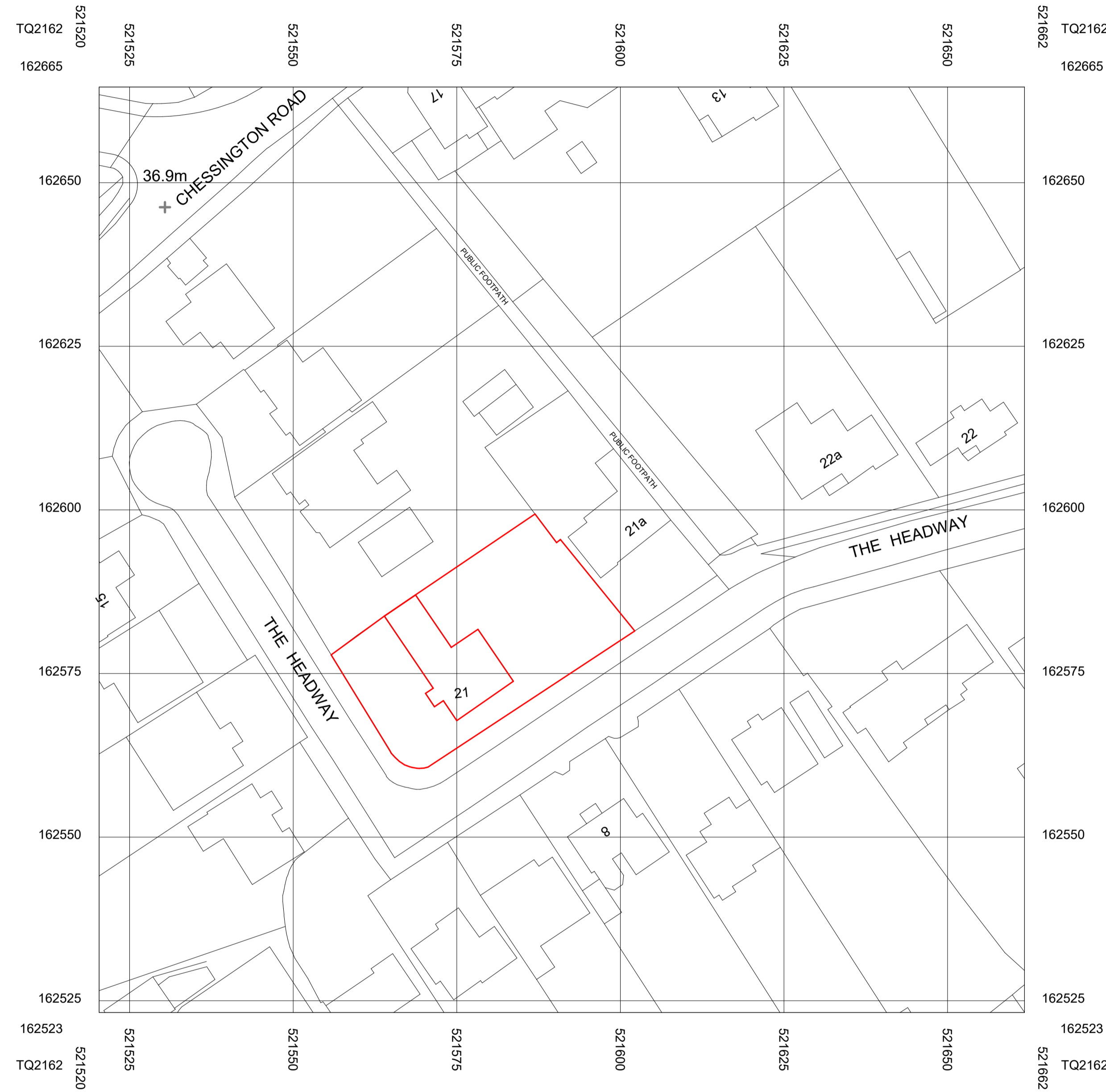
Notes

Do not scale from drawing unless for planning purposes.
All dimensions should be cross checked on site.
Rising or falling ground levels should be checked and accounted for on site.
This drawing is copyright ITE Developments Ltd.



© Crown copyright 2023 Ordnance Survey 100053143

Site/Block Diagram (1:500)



© Crown copyright 2023 Ordnance Survey 100053143

Location Diagram (1:1250)



Project

Front Driveway Alterations

21 The Headway
Ewell
KT17 1UN

Drawing Title

Site_Block_Location Diagrams

Client

Phillip Schmidt

Drawing No.

ITE-201028-PS-0012

Date

6th March 2023 v4

Scale

1:50

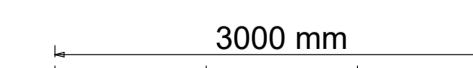
Drawn by

Craig Norman

Checked by

Craig Norman

Page Size - A1



Planning Design Build | Realising your buildings potential
ITE Developments Ltd.
Global House,
1 Ashley Avenue,
Epsom, KT8 5FL,
Company Registration: 8388858 | VAT: GB 224 9928 79