

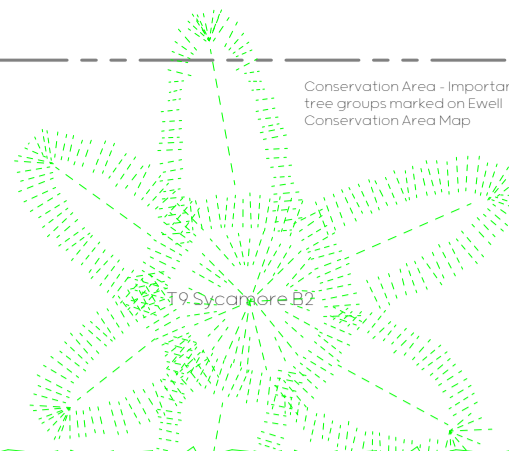

Bound Side

Bound Side

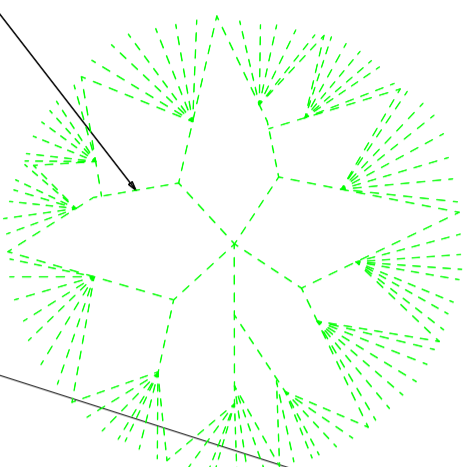
Notes

Do not scale from drawing unless for planning purposes.
All dimensions should be cross checked on site.
Rising or falling ground levels should be checked and accounted for on site.
This is drawing is copyright ITE Developments Ltd.

Scope:
Alterations to the driveway layout to add an additional exit/entrance to allow for a drive in and out access.

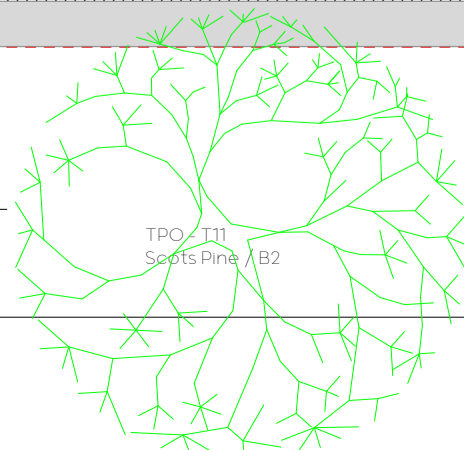
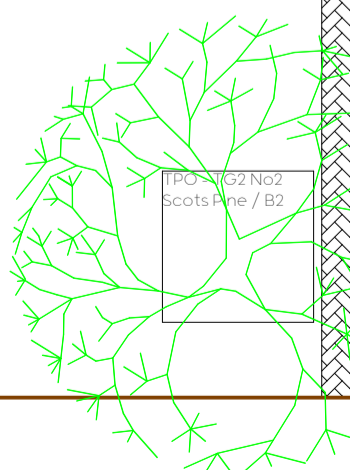



TPO - T10 Cypress / C1
No: 57/720
Type: HORSE CHESTNUT
Original Location: 21 THE HEADWAY
TPO Date: 10/10/1972



Lawn Area

Boundary Line



TPO - T01 / T01No2 / T02 / T02No2 / T11
No: 57/627
Type: GROUP CONSISTING OF 5 SCOTS PINE
Original Location: 21 THE HEADWAY
TPO Date: 10/10/1972

Proposed Layout - Pool



Project
21 The Headway
Ewell
KT17 1UN

Drawing Title
Proposed Rear Garden Alterations
Pool Layout

Client
Phillip Schmidt

Drawing No.
ITE-201028-PS-0016

Date
6th March 2023 v4

Drawn by
Craig Norman

Scale
1:50

Checked by
Craig Norman

Page Size - A1 3000 mm

Planning Design Build | Realising your buildings potential
ITE Developments Ltd.
Global House,
1 Ashley Avenue,
Epsom, KT16 9PL
Company Registration: 8388658 | VAT: GB 224 9928 79