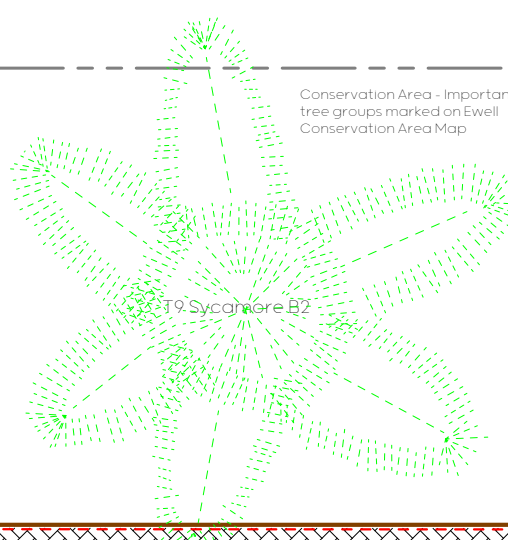


Board Side


Boundary Line

TPO - T10 Cypress / C1
No: 53/720
Type: HORSE CHESTNUT
Original Location: 21 THE HEADWAY
TPO Date: 10/10/1972

Lawn Area




Conservation Area - Important tree groups marked on Level Conservation Area Map



Notes

Do not scale from drawing unless for planning purposes.
All dimensions should be cross checked on site.
Rising or falling ground levels should be checked and accounted for on site.
This is drawing is copyright ITE Developments Ltd.



Project
Front Driveway Alterations
21 The Headway
Ewell
KT17 1UN

Drawing Title
Existing Rear Garden Layout

Client
Phillip Schmitt

Drawing No.
ITE-201028-PS-015

Date
6th March 2023 v4

Scale
1:50

Drawn by
Craig Norman


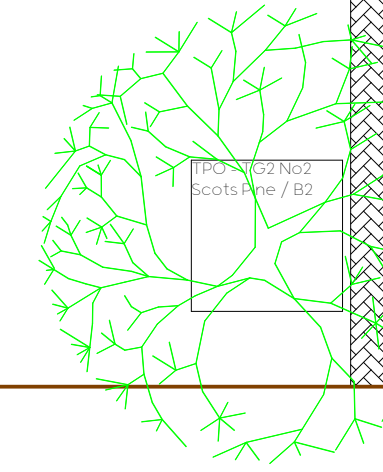

Checked by
Craig Norman

Page Size - A1


Planning Design Build | Realising your buildings potential
ITE Developments Ltd.
Global House
1 Ashley Avenue,
Epsom, KT18 5FL,
Company Registration: 03886568 | VAT: GB 224 9928 79

Existing Layout - Pool

Boundary Line



TPO - T01 / T01 No2 / T02 / T02 No2 / T1
No: 53/720
Type: GROUP CONSISTING OF 5 SCOTS PINE
Original Location: 21 THE HEADWAY
TPO Date: 10/10/1972



Record Side