

NOTES: THIS DRAWING IS THE COPYRIGHT OF MODH DESIGN LTD. IT MAY NOT BE COPIED ALTERED OR REPRODUCED WITHOUT WRITTEN AUTHORITY. THE USE OF THIS DRAWING BY THIRD PARTIES IS ENTIRELY AT THEIR OWN RISK.

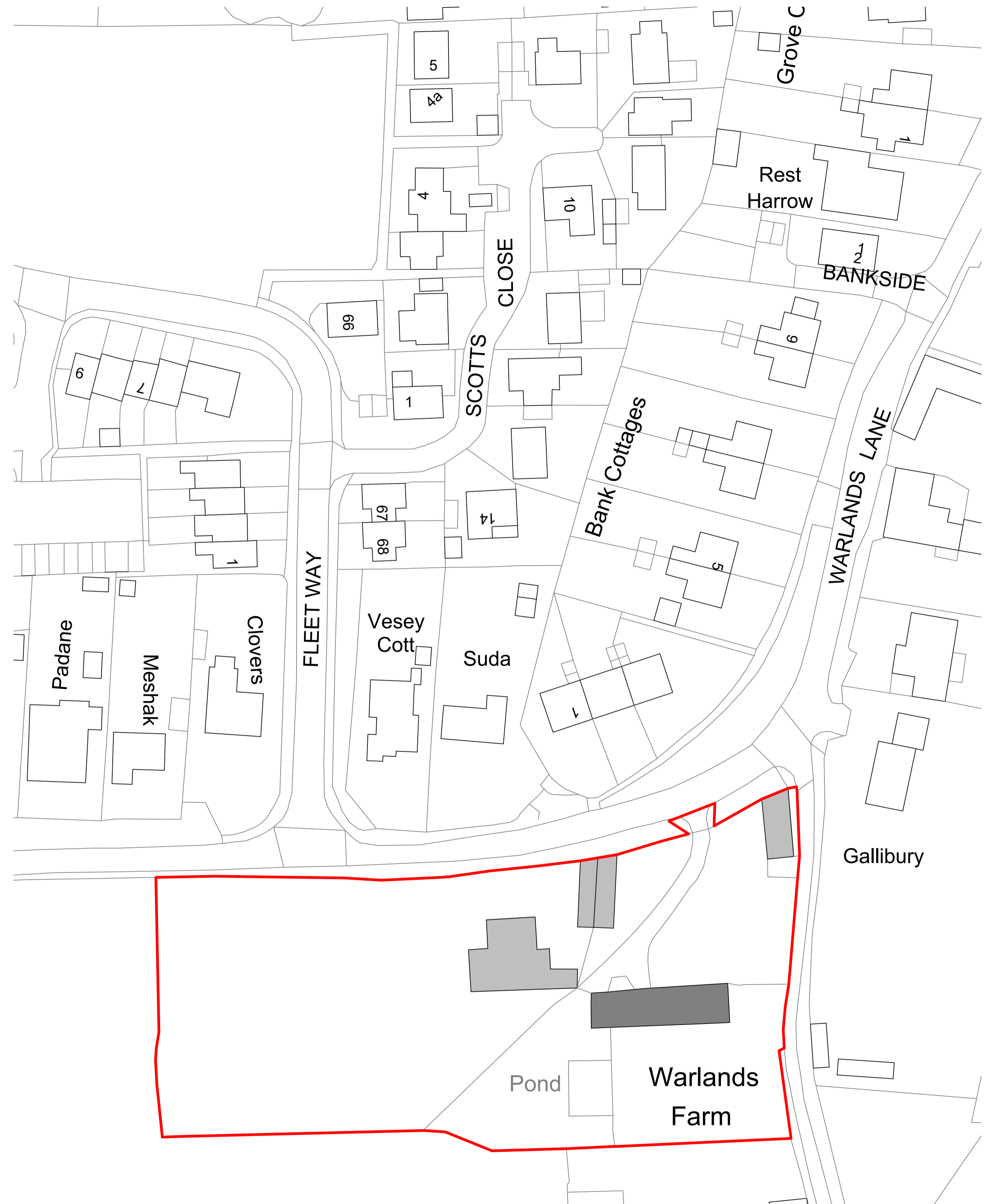
THE DRAWING MUST NOT BE SCALED. ALL LEVELS AND DIMENSIONS MUST BE CHECKED ON SITE, FIGURED DIMENSIONS MUST BE CHECKED ON SITE, FIGURED DIMENSIONS SHOULD BE TAKEN IN PREFERENCE TO SCALED DIMENSIONS.

FOR LISTED BUILDING CONSENT / PLANNING PERMISSION SUBMISSION PURPOSES ONLY

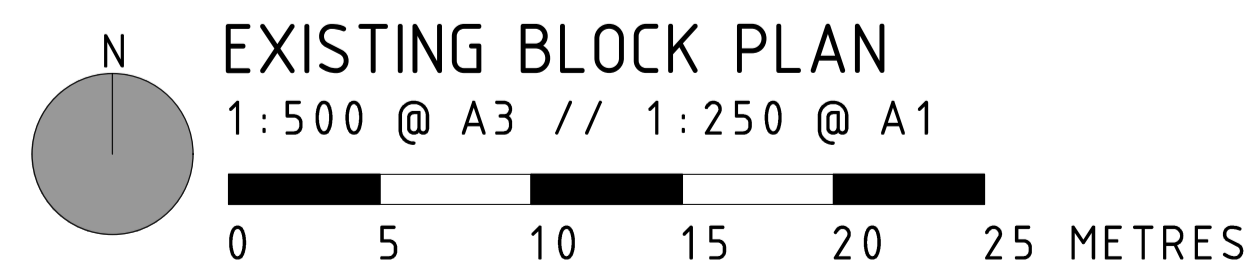
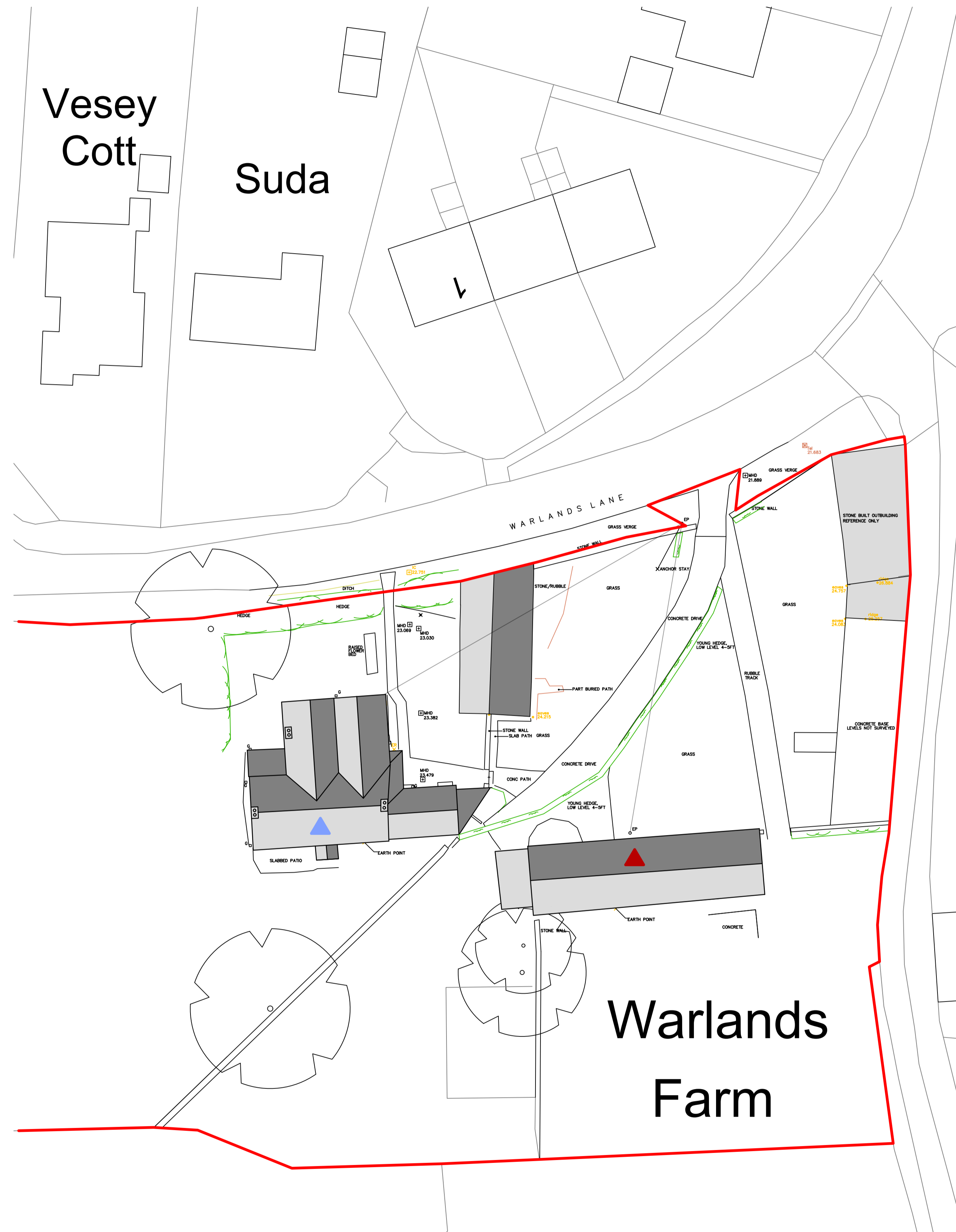
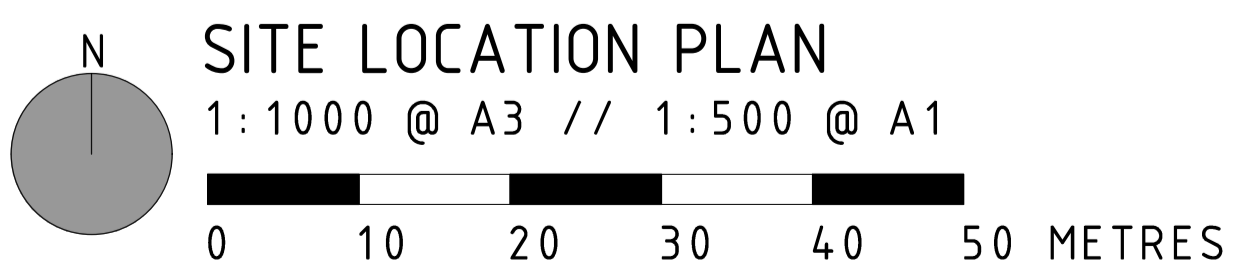
□ LINE DENOTES SITE APPLICATION BOUNDARY

▲ NAME: WARLANDS FARMHOUSE
LIST NO: 1291379
GRADE: II
DATE LISTED: 28/03/1994

▲ NAME: BARN AT WARLANDS FARMHOUSE
LIST NO: 1209382
GRADE: II
DATE LISTED: 28/03/1994



© Crown copyright 2023 Ordnance Survey 100053143



REVISIONS: DATE: NOTE:



A | STUDIO 1, NEW BARN FARM, SUN HILL, CALBOURNE, IDW PO30 4JA
T | 01983 555051
W | WWW.MODHDESIGN.CO.UK
E | HELLO@MODHDESIGN.CO.UK

CLIENT:
E. HEALY

PROJECT:
CONVERSION OF LISTED BARN: BARN AT WARLANDS FARMHOUSE, WARLANDS FARM, WARLANDS LANE, SHALFLEET, ISLE OF WIGHT, PO30 4NQ

DRAWING TITLE:
SITE LOCATION AND EXISTING BLOCK PLAN

SCALE: VARIES@A1 DATE: MARCH 23 DRAWN: EF

STAGE: PLANNING PERMISSION CHECKED BY: CC

JOB NUMBER: MDA236.C DRAWING NUMBER: PL 01 REVISION: .