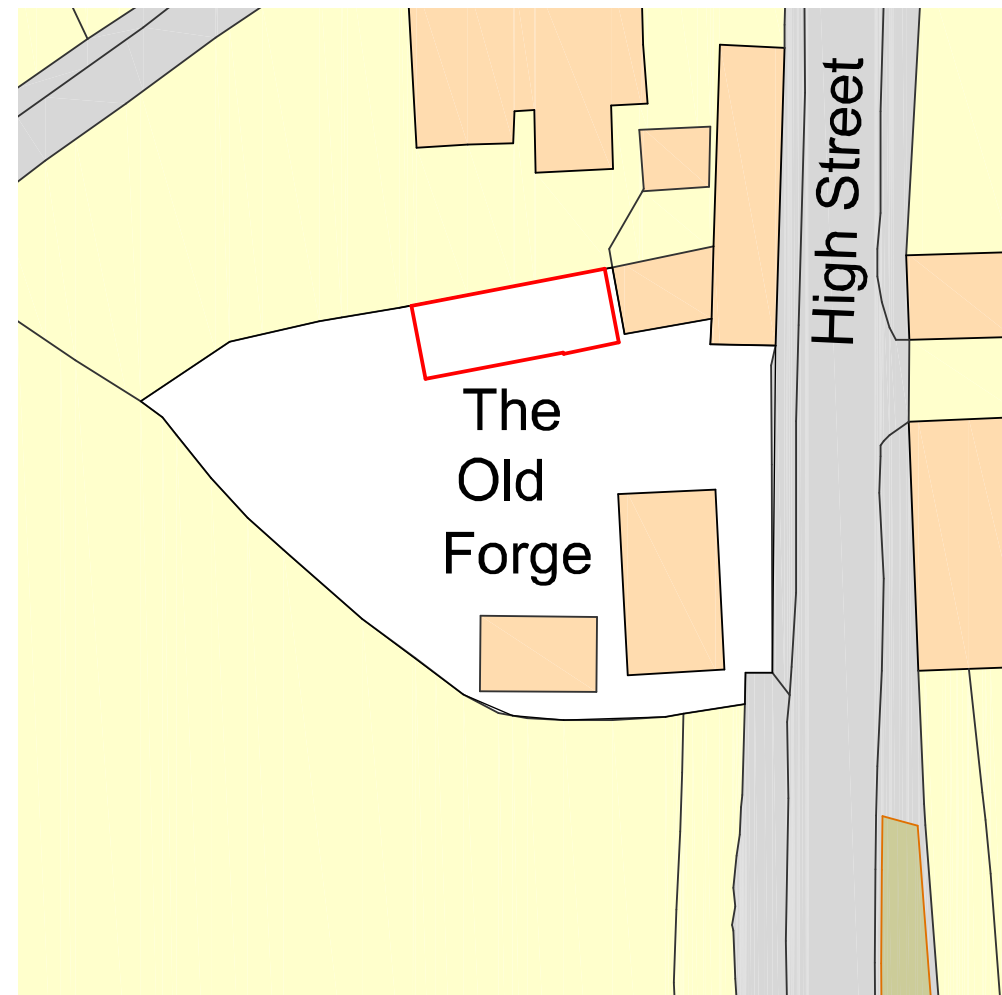


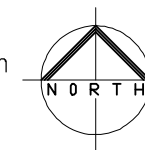

LOCATION PLAN 1:1250



Ordnance Survey, (c) Crown Copyright 2017. All rights reserved. Licence number 100022432



SITE PLAN 1:500



Client:  
Sutherland

Project:  
The Old Forge, Eimdon

Drawing:  
Site and Location Plan

Scale:  
As Indicated @ A3 1:1250 1:500

Drawn by: Checked By: Revison:

Drawing No:  
166 - 01

THIS DRAWING IS A COPYRIGHT  
 All dimensions to be checked on site or in the workshop before work commences.  
 Only figured dimensions to be worked to. Any discrepancies to be reported to CANNON  
 Architectural Design Ltd.