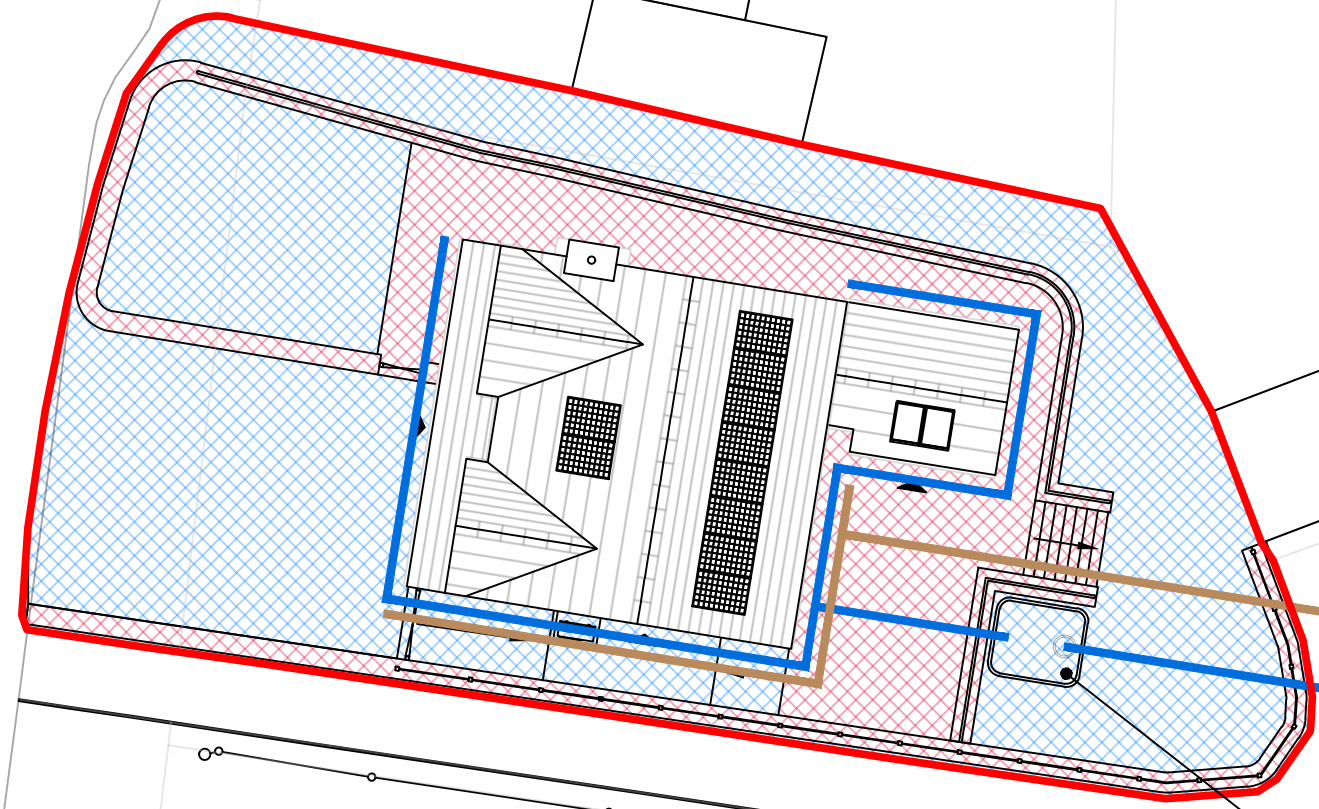


DRAINAGE LEGEND

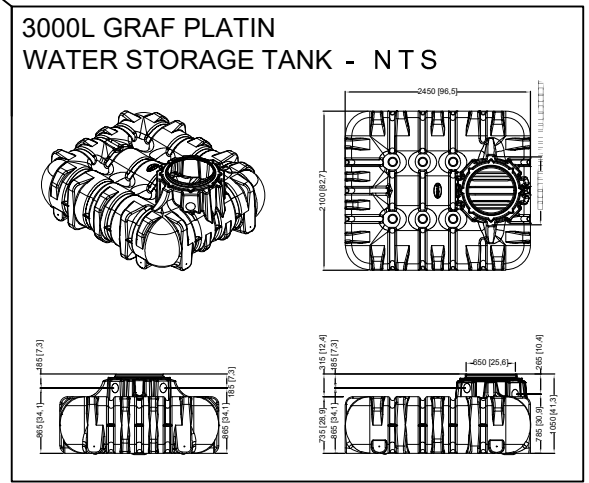
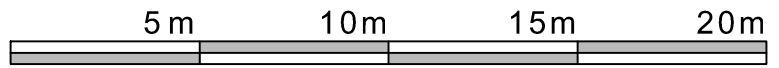
- SITE AREA**
0.049ha
- PERMEABLE SURFACE**
0.025ha
- IMPERMEABLE SURFACE**
0.024ha



FOUL CONNECTION TO EXISTING FOUL DRAINAGE

SURFACE WATER CONNECTION TO EXISTING SURFACE DRAINAGE

DASHED LINE SHOWS EXISTING SERVICES



REV	DATE	DRAWN

DAVID HILL

Chartered Surveyors • Chartered Town Planners
Estate Agents
The New Ship • Mill Bridge
Skipton • North Yorkshire • BD23 1NJ
T:01756 795621 F:01756 795622
@:info@david-hill.co.uk www.david-hill.co.uk

CLIENT

MR G. MOUNTAIN

C/O DAVID HILL
THE NEW SHIP
MILL BRIDGE
SKIPTON
NORTH YORKSHIRE
BD23 1NJ

PROJECT

SURFACE & FOUL WATER DRAINAGE PLAN

PROPOSED DWELLING

AT BREAKMOOR AVENUE
SILSDEN
BD20 9PW

DRAWING NO. P2270-003	REV -
---------------------------------	----------

SCALE - A3 1:200	DATE MAR 2024	DRAWN LPC
-----------------------------------	-------------------------	---------------------

IN ALL CASES FIGURED DIMENSIONS SHALL BE TAKEN IN PREFERENCE TO SCALED DIMENSIONS. ALL RELEVANT DIMENSIONS SHALL BE CHECKED ON SITE BEFORE ANY PREFABRICATED WORK IS PUT IN HAND. THIS DRAWING IS COPYRIGHT AND SHALL NOT BE REPRODUCED WITHOUT WRITTEN PERMISSION. THIS DRAWING IS SOLELY PRODUCED FOR THE PURPOSES OF PLANNING AND IS NOT TO BE USED FOR OR DURING CONSTRUCTION. **PLEASE DO NOT SCALE FROM THIS DRAWING.**