

Householder Application for Planning Permission for works or extension to a dwelling

Town and Country Planning Act 1990 (as amended)

Privacy Notice

This form is provided by Planning Portal and based on the requirements provided by Government for the sole purpose of submitting information to the Local Planning Authority in accordance with the legislation detailed on this form and 'The Town and Country Planning (Development Management Procedure) (England) Order 2015 (as amended).

Please be aware that once you have downloaded this form, Planning Portal will have no access to the form or the data you enter into it. Any subsequent use of this form is solely at your discretion, including the choice to complete and submit it to the Local Planning Authority in agreement with the declaration section.

Upon receipt of this form and any supporting information, it is the responsibility of the Local Planning Authority to inform you of its obligations in regards to the processing of your application. Please refer to its website for further information on any legal, regulatory and commercial requirements relating to information security and data protection of the information you have provided.

Local Planning Authority details:

Tendring
District Council



Planning Services

Town Hall, Station Road, Clacton-on-Sea, Essex, CO15 1SE

Email: [REDACTED]

Website: www.tendringdc.gov.uk Telephone: [REDACTED]

Publication on Local Planning Authority websites

Information provided on this form and in supporting documents may be published on the authority's planning register and website. Please ensure that the information you submit is accurate and correct and does not include personal or sensitive information. If you require any further clarification, please contact the Local Planning Authority directly.

1. Applicant Name and Address

Title: First name:

Last name:

Company (optional):

Unit: House number: House suffix:

House name:

Address 1:

Address 2:

Address 3:

Town:

County:

Country:

Postcode:

2. Agent Name and Address

Title: First name:

Last name:

Company (optional):

Unit: House number: House suffix:

House name:

Address 1:

Address 2:

Address 3:

Town:

County:

Country:

Postcode:

3. Description of Proposed Works

Please describe the proposed works:

PROPOSED SINGLE STOREY SIDE & REAR EXTENSION ANNEXE & EXTENSION TO DROPPED KERB FOR PRIVATE USE.

Has the work already started? Yes No

If Yes, please state when the work was started (DD/MM/YYYY):

(date must be pre-application submission)

Has the work already been completed? Yes No

If Yes, please state when the work was completed (DD/MM/YYYY):

(date must be pre-application submission)

4. Site Address Details

Please provide the full postal address of the application site.

Unit: House number: House suffix:

House name:

Address 1:

Address 2:

Address 3:

Town:

County:

Postcode (optional):

Description of location or a grid reference. (must be completed if postcode is not known):

Easting: Northing:

Description:

5. Pre-application Advice

Has assistance or prior advice been sought from the local authority about this application? Yes No

If Yes, please complete the following information about the advice you were given. (This will help the authority to deal with this application more efficiently).

Please tick if the full contact details are not known, and then complete as much as possible:

Officer name:

Reference:

Date (DD/MM/YYYY): (must be pre-application submission)

Details of the pre-application advice received:

6. Pedestrian and Vehicle Access, Roads and Rights of Way

Is a new or altered vehicle access proposed to or from the public highway? Yes No

Is a new or altered pedestrian access proposed to or from the public highway? Yes No

Do the proposals require any diversions, extinguishments and/or creation of public rights of way? Yes No

If Yes to any questions, please show details on your plans or drawings and state the reference number(s) of the plan(s)/drawing(s)

REFER TO PROPOSED SITE PLAN ON DRAWING NO. 07-2024-03P FOR DETAILS.

7. Trees and Hedges

Are there any trees or hedges on your own property or on adjoining properties which are within falling distance of your proposed development? Yes No

If Yes, please mark their position on a scaled plan and state the reference number of any plan(s)/drawing(s):

REFER TO EXISTING SITE PLAN ON DRAWING NO. 07-2024-01P FOR DETAILS.

Will any trees or hedges need to be removed or pruned in order to carry out your proposal? Yes No

If Yes, please show on your plans which trees by giving them numbers e.g. T1, T2 etc, state the reference number of the plan(s)/drawing(s) and indicate the scale.

REFER TO PROPOSED SITE PLAN ON DRAWING NO. 07-2024-03P FOR DETAILS.

8. Parking

Will the proposed works affect existing car parking arrangements? Yes No

If Yes, please describe:

THE PROPOSALS WILL ENHANCE THE AMOUNT OF PARKING AVAILABLE ON THE SITE.

9. Authority Employee / Member

It is an important principle of decision-making that the process is open and transparent. For the purposes of this question, "related to" means related, by birth or otherwise, closely enough that a fair-minded and informed observer, having considered the facts, would conclude that there was bias on the part of the decision-maker in the local planning authority.

Do any of the following statements apply to you and/or agent? Yes No

With respect to the authority, I am:

- (a) a member of staff
- (b) an elected member
- (c) related to a member of staff
- (d) related to an elected member

If Yes, please provide details of their name, role and how you are related to them.

N/A

10. Materials

If applicable, please state what materials are to be used externally. Include type, colour and name for each material:

| | Existing DWELLING (where applicable) | Proposed EXTENSION | Not applicable | Don't Know |
|--|--|--|--------------------------|--------------------------|
| Walls | FACING BRICKWORK. | MATCHING FACING BRICKWORK + SOLDIER COURSE. | <input type="checkbox"/> | <input type="checkbox"/> |
| Roof | EXISTING CONCRETE ROOF TILES. | MATCHING CONCRETE ROOF TILES. | <input type="checkbox"/> | <input type="checkbox"/> |
| Windows | WHITE UPVC DOUBLE GLAZED WINDOWS. | MATCHING WHITE UPVC DOUBLE GLAZED WINDOWS. | <input type="checkbox"/> | <input type="checkbox"/> |
| Doors | WHITE UPVC DOUBLE GLAZED DOORS. | MATCHING WHITE UPVC DOUBLE GLAZED DOORS. | <input type="checkbox"/> | <input type="checkbox"/> |
| Boundary treatments (e.g. fences, walls) | EXISTING FENCES + PLASTING TO SITE BOUNDARIES. | EXISTING FENCES + PLASTING TO SITE BOUNDARIES TO REMAIN. | <input type="checkbox"/> | <input type="checkbox"/> |
| Vehicle access and hard-standing | EXISTING TARMAC DRIVE. | EXISTING TARMAC DRIVE TO BE EXTENDED. | <input type="checkbox"/> | <input type="checkbox"/> |
| Lighting | _____ | _____ | <input type="checkbox"/> | <input type="checkbox"/> |
| Others (please specify) | _____ | _____ | <input type="checkbox"/> | <input type="checkbox"/> |

Are you supplying additional information on submitted plan(s)/drawing(s)/design and access statement? Yes No

If Yes, please state references for the plan(s)/drawing(s)/design and access statement:

REFER ALSO TO DRAWING NUMBERS OF 2024-01P, 02P, 03P + 04P + ORDNANCE SURVEY PLAN.

11. Biodiversity Net Gain

Paragraph 13 of Schedule 7A of the Town and Country Planning Act 1990 sets out that every planning permission granted for the development of land in England shall be deemed to have been granted subject to the 'biodiversity gain condition' requiring development to achieve a net gain of 10% of biodiversity value.

This is subject to exemptions, an exemption applies in relation to planning permission for a development which is the subject of a householder application, within the meaning of article 2(1) of the Town and Country Planning (Development Management Procedure) (England) Order (2015)*.

Applicants for planning permission are required to make a statement as to whether they believe the biodiversity gain condition will apply if permission is granted, please confirm:

It is my belief that if permission is granted for the development to which this application relates the biodiversity gain condition would not apply

* A "householder application" means an application for planning permission for development for an existing dwellinghouse, or development within the curtilage of such a dwellinghouse for any purpose incidental to the enjoyment of the dwellinghouse which is not an application for change of use or an application to change the number of dwellings in a building.

12. Ownership Certificates and Agricultural Land Declaration

One Certificate A, B, C, or D, must be completed with this application form

CERTIFICATE OF OWNERSHIP - CERTIFICATE A

Town and Country Planning (Development Management Procedure) (England) Order 2015 Certificate under Article 14

I certify/ The applicant certifies that on the day 21 days before the date of this application nobody except myself/ the applicant was the owner* of any part of the land or building to which the application relates, and that none of the land to which the application relates is, or is part of, an agricultural holding**

NOTE: You should sign Certificate B, C or D, as appropriate, if you are the sole owner of the land or building to which the application relates but the land is, or is part of, an agricultural holding.

* "owner" is a person with a freehold interest or leasehold interest with at least 7 years left to run.

** "agricultural holding" has the meaning given by reference to the definition of "agricultural tenant" in section 65(8) of the Act.

Signed - Applicant:

O

Date (DD/MM/YYYY):

25/03/2024

CERTIFICATE OF OWNERSHIP - CERTIFICATE B

Town and Country Planning (Development Management Procedure) (England) Order 2015 Certificate under Article 14

I certify/ The applicant certifies that I have/the applicant has given the requisite notice to everyone else (as listed below) who, on the day 21 days before the date of this application, was the owner* and/or agricultural tenant** of any part of the land or building to which this application relates.

* "owner" is a person with a freehold interest or leasehold interest with at least 7 years left to run.

** "agricultural tenant" has the meaning given in section 65(8) of the Town and Country Planning Act 1990

| Name of Owner / Agricultural Tenant | Address | Date Notice Served |
|-------------------------------------|---------|--------------------|
| | N/A | |
| | | |
| | | |
| | | |
| | | |
| | | |

Signed - Applicant:

Or signed - Agent:

Date (DD/MM/YYYY):

12. Ownership Certificates and Agricultural Land Declaration (continued)

CERTIFICATE OF OWNERSHIP - CERTIFICATE C

Town and Country Planning (Development Management Procedure) (England) Order 2015 Certificate under Article 14

I certify/ The applicant certifies that:

- Neither Certificate A or B can be issued for this application
- All reasonable steps have been taken to find out the names and addresses of the other owners* and/or agricultural tenants** of the land or building, or of a part of it, but I have/ the applicant has been unable to do so.

* "owner" is a person with a freehold interest or leasehold interest with at least 7 years left to run.

** "agricultural tenant" has the meaning given in section 65(8) of the Town and Country Planning Act 1990

The steps taken were:

| Name of Owner / Agricultural Tenant | Address | Date Notice Served |
|-------------------------------------|---------|--------------------|
| | | |
| | | |
| | | |
| | | |
| | | |

Notice of the application has been published in the following newspaper (circulating in the area where the land is situated):

On the following date (which must not be earlier than 21 days before the date of the application):

Signed - Applicant:

Or signed - Agent:

Date (DD/MM/YYYY):

CERTIFICATE OF OWNERSHIP - CERTIFICATE D

Town and Country Planning (Development Management Procedure) (England) Order 2015 Certificate under Article 14

I certify/ The applicant certifies that:

- Certificate A cannot be issued for this application
- All reasonable steps have been taken to find out the names and addresses of everyone else who, on the day 21 days before the date of this application, was the owner* and/or agricultural tenant** of any part of the land to which this application relates, but I have/ the applicant has been unable to do so.

* "owner" is a person with a freehold interest or leasehold interest with at least 7 years left to run.

** "agricultural tenant" has the meaning given in section 65(8) of the Town and Country Planning Act 1990

The steps taken were:

Notice of the application has been published in the following newspaper (circulating in the area where the land is situated):

On the following date (which must not be earlier than 21 days before the date of the application):

Signed - Applicant:

Or signed - Agent:

Date (DD/MM/YYYY):

13. Planning Application Requirements - Checklist


Please read the following checklist to make sure you have sent all the information in support of your proposal. Failure to submit all information required will result in your application being deemed invalid. It will not be considered valid until all information required by the Local Planning Authority (LPA) has been submitted.

- The original and 3 copies* of a completed and dated application form: The correct fee: £258 *
- The original and 3 copies* of the plan which identifies the land to which the application relates drawn to an identified scale and showing the direction of North: The original and 3 copies* of a design and access statement if proposed works fall within a conservation area or World Heritage Site, or relate to a Listed Building:
- The original and 3 copies* of other plans and drawings or information necessary to describe the subject of the application: The original and 3 copies* of the completed, dated Ownership Certificate (A, B, C or D – as applicable) and Article 14 Certificate (Agricultural Holdings):

*National legislation specifies that the applicant must provide the original plus three copies of the form and supporting documents (a total of four copies), unless the application is submitted electronically or, the LPA indicate that a smaller number of copies is required. LPAs may also accept supporting documents in electronic format by post (for example, on a CD, DVD or USB memory stick). You can check your LPA's website for information or contact their planning department to discuss these options.




14. Declaration



I/we hereby apply for planning permission/consent as described in this form and the accompanying plans/drawings and additional information. I/we confirm that, to the best of my/our knowledge, any facts stated are true and accurate and any opinions given are the genuine opinions of the person(s) giving them.



Signed - Applicant:  Date (DD/MM/YYYY): 25/03/2024 (date cannot be pre-application)


15. Applicant Contact Details

Telephone numbers

Country code: National number: Extension number:
  




Country code: Mobile number (optional):
 



Country code: Fax number (optional):
 



Email address (optional):



16. Agent Contact Details

Telephone numbers

Country code: National number: Extension number:
  

Country code: Mobile number (optional):
 

Country code: Fax number (optional):
 

Email address (optional):



17. Site Visit


Can the site be seen from a public road, public footpath, bridleway or other public land? Yes No

If the planning authority needs to make an appointment to carry out a site visit, whom should they contact? (Please select only one) Agent Applicant Other (if different from the agent/applicant's details)

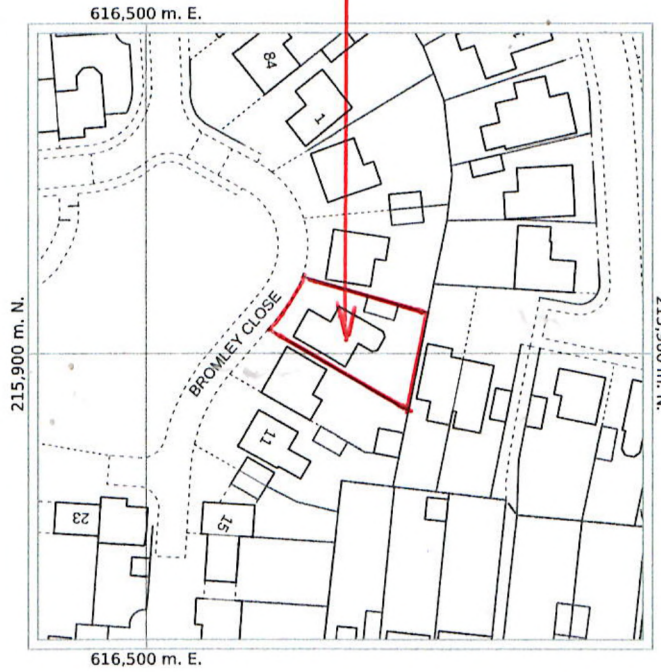
If Other has been selected, please provide:

Contact name: Romy Auld Telephone number: 

Email address: 

* PLEASE CONTACT ME ON 01255 870352 TO TAKE A CARD PAYMENT FOR THE £258 PLANNING FEE. 

THE SITE




Date of Production: March 24th, 2024

© Crown copyright and database rights 2024 Ordnance Survey OS100035409.

The representation of a road, track or path is no evidence of a right of way.
The representation of features and lines is no evidence of a property boundary.

Order Licence Reference: SP49390



Ground Scale: 1:1250
Bottom Left: 616482 215853 Top Right: 616582 215953
Center: 616532 215903
Area: 100m x 100m

7, BROMLEY CLOSE,
CLACTON-ON-SEA, CO16 7HZ