





0 10 20 m

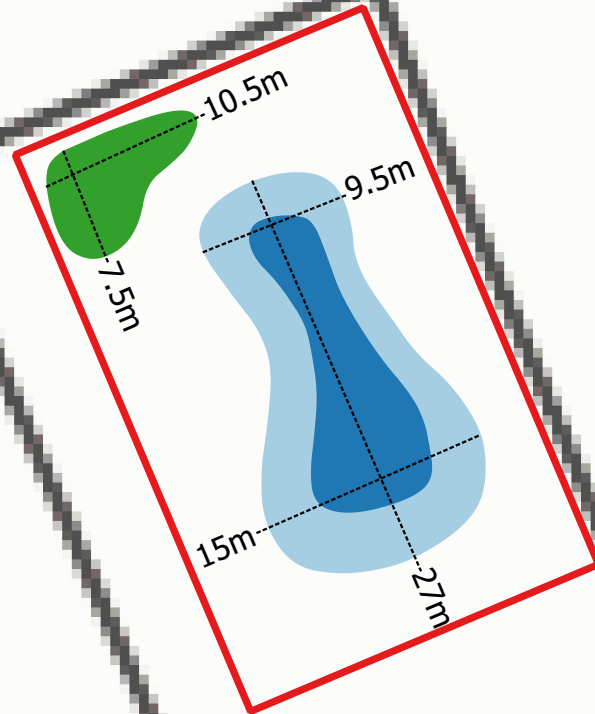


Pondok Site Plan

Key

-  Application site
-  Pond creation:
0 - 0.5m deep
-  Pond creation:
0.5 - 2m deep
-  Habitat bank

Scale: 1:500



The property of this drawing and design is vested in FWAG East Consultancy Ltd and must not be copied or reproduced in any way without their written consent. Based on Ordnance Survey mapping and reproduced by FWAG East Consultancy Ltd under licence No. 10005946.

 Farming & Wildlife Advisory Group
FWAG East
FWAG East Consultancy Ltd
Church Farm
Maris Lane
Trumpington
Cambridge
CB2 9LG

© Crown copyright and database rights 2022
Ordnance Survey licence number 100052946
Supplied by: GeoFarm, Lyddling Farm,
Shackleton, Godalming, Surrey. GU8 6AP

