

16/00001/TPO

**THE TENDRING DISTRICT COUNCIL  
TOWN AND COUNTRY PLANNING ACT 1990**

**Land rear of 121 - 183 Thorpe Road and Including 10 Chapel Lane,  
Kirby Cross,**

**TREE PRESERVATION ORDER No. 16/00001/TPO**

The Tendring District Council, in exercise of the powers conferred on them by section 198 of the Town and Country Planning Act 1990 hereby make the following Order—

**Citation**

1. This Order may be cited as the Tendring District Council Land rear of 121 - 183 Thorpe Road and Including 10 Chapel Lane, Kirby Cross, Tree Preservation Order 2016.

**Interpretation**

2. (1) In this Order "the authority" means the Tendring District Council  
(2) In this Order any reference to a numbered section is a reference to the section so numbered in the Town and Country Planning Act 1990 and any reference to a numbered regulation is a reference to the regulation so numbered in the Town and Country Planning (Tree Preservation)(England) Regulations 2012.

**Effect**

3. (1) Subject to Article 4, this Order takes effect provisionally on the date on which it is made.  
(2) Without prejudice to subsection (7) of section 198 (power to make tree preservation orders) [or subsection (1) of section 200 (tree preservation orders: Forestry Commissioners), and subject to the exceptions in regulation 14, no person shall—

- (a) cut down, top, lop, uproot, wilfully damage or wilfully destroy; or
- (b) cause or permit the cutting down, topping, lopping, uprooting, wilful damage or wilful destruction of,


any tree specified in the Schedule to this Order except with the written consent of the authority in accordance with regulations 16 and 17, or of the secretary of State in accordance with regulation 23, and, where consent is given subject to conditions, in accordance with those conditions.

**Application to trees to be planted pursuant to a condition**


4. In relation to any tree identified in the first column of Schedule by the letter "C", being a tree to be planted pursuant to a condition imposed under paragraph (a) of section 197 (planning permission to include appropriate

provision for preservation and planting of trees)), this Order takes effect as from the time when the tree is planted.

Dated this 7<sup>th</sup> day of January 2016



The Common Seal of the Tendring District Council was hereunto affixed in the presence of -



**CONFIRMATION OF ORDER 16/00001/TPO**

This Order was confirmed by the Tendring District Council without modification on the \_\_\_\_\_ day of \_\_\_\_\_ 2016

OR

This Order was confirmed by the Tendring District Council, subject to the modifications indicated by [*state how indicated*], on the [ ] day of [*insert month and year*]

.....  
Authorised by the Council to sign in that behalf

**DECISION NOT TO CONFIRM ORDER**

[A decision not to confirm this Order was taken by Tendring District Council on the [ ] day of [*insert month and year*]

.....  
Authorised by the Council to sign in that behalf

**VARIATION OF ORDER**

[This Order was varied by the Tendring District Council on the [ ] day of [*insert month and year*] under the reference number [*insert reference number of the variation order*]

.....  
Authorised by the Council to sign in that behalf]

**REVOCATION OF ORDER**

[This Order was revoked by the Tendring District Council on the [ ] day of [*insert month and year*] under the reference number [*insert reference number of the revocation order*]

.....  
Authorised by the Council to sign in that behalf


Tendring District Council  
Council Offices, Weeley,  
Clacton-on-Sea, Essex CO16 9AJ

TREE PRESERVATION ORDER  
16/00001

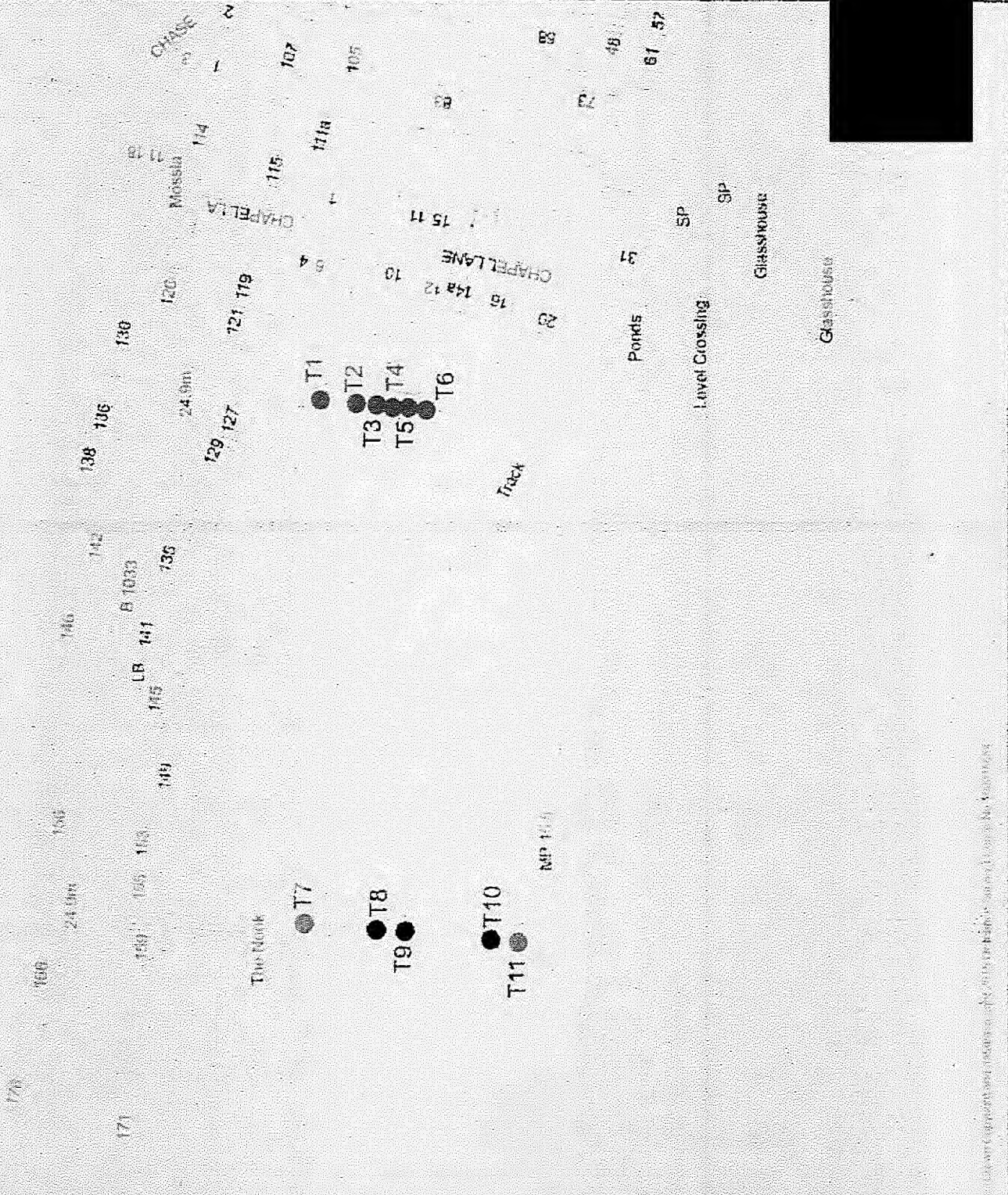
Location: Land rear of 121 - 183  
Thorpe Road and including  
10, Chapel Lane, Kirby Cross.

Description:-

T1 - Ash  
T2 - T11 - Oak



Date: 7 January 2016  
Scale: 1:2,500



## SCHEDULE 1

### SPECIFICATION OF TREES

**Trees specified individually**  
(encircled in black on the map)

Reference on map	Description	Situation
T1	Ash	Land rear of 121 - 183 Thorpe Road and Including 10 Chapel Lane, Kirby Cross
T2	Oak	
T3	Oak	
T4	Oak	
T5	Oak	
T6	Oak	
T7	Oak	
T8	Oak	
T9	Oak	
T10	Oak	
T11	Oak	

**by reference to an area**  
(within a dotted black line on the map)

Reference on map	Description	Situation
	NONE	

**Groups of trees**  
(within a broken black line on the map)

Reference on map	Description	Situation
	NONE	


**Woodlands**  
(Within a continuous black line on the map)

Reference on map	Description	Situation
	NONE	

**CONFIRMATION OF ORDER 16/00001/TPO**

This Order was confirmed by the Tendring District Council without

modification on the *4<sup>th</sup>* day of *May* 2016



DEAL REGISTER  
17684  
NUMBER