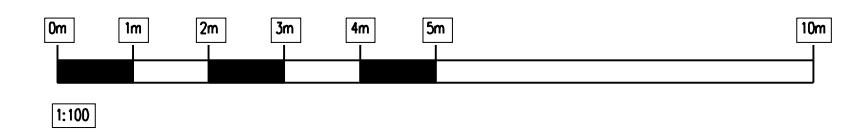
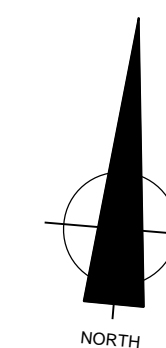
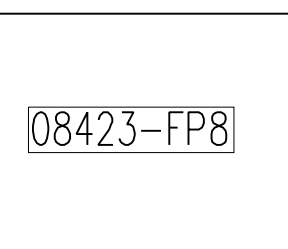


SHEET LAYOUT BUILDING 1 FIRST FLOOR



NOTES

SURVEY TIED INTO NATIONAL GRID OSTN02 AND OSGM02 DATUM FOR HEIGHT USING GPS EQUIPMENT UTILIZING THE TRIMBLE VRS NOW SYSTEM FOR REAL TIME KINEMATIC (RTK) CORRECTIONS NATIONAL GRID SCALE FACTOR HAS NOT BEEN APPLIED TO THE SURVEY UNLESS SPECIFIED

DRAINAGE AND SERVICE INFORMATION SHOWN ON THIS SURVEY HAS BEEN OBTAINED BY VISUAL INSPECTION ONLY. ALTHOUGH ALL POSSIBLE CARE HAS BEEN TAKEN TO ENSURE THAT DETAILS SHOWN ARE CORRECT, WE ARE UNABLE TO ACCEPT ANY RESPONSIBILITY FOR COSTS ARISING OUT OF ANY ERRORS OR OMISSIONS. COPYRIGHT: THIS DRAWING MAY NOT BE REPRODUCED IN ANY FORM WHATSOEVER WITHOUT THE CONSENT OF CJ SURVEYS LTD.

C J SURVEYS LTD
 LAND | BUILDING | ENGINEERING
 PROFESSIONAL MEASURED SURVEYS

CLIENT [REDACTED]

DATE	DRAWN	SHEET SIZE	SCALE
AUG 2023	GS/CJ	A1	1:100

PROJECT BUILDING 1 FIRST & MEZZANINE FLOOR PLAN
 DART PRODUCTS EUROPE LTD, BIRMINGHAM, B64 5RE

DRAWING NO. 08423/FP7