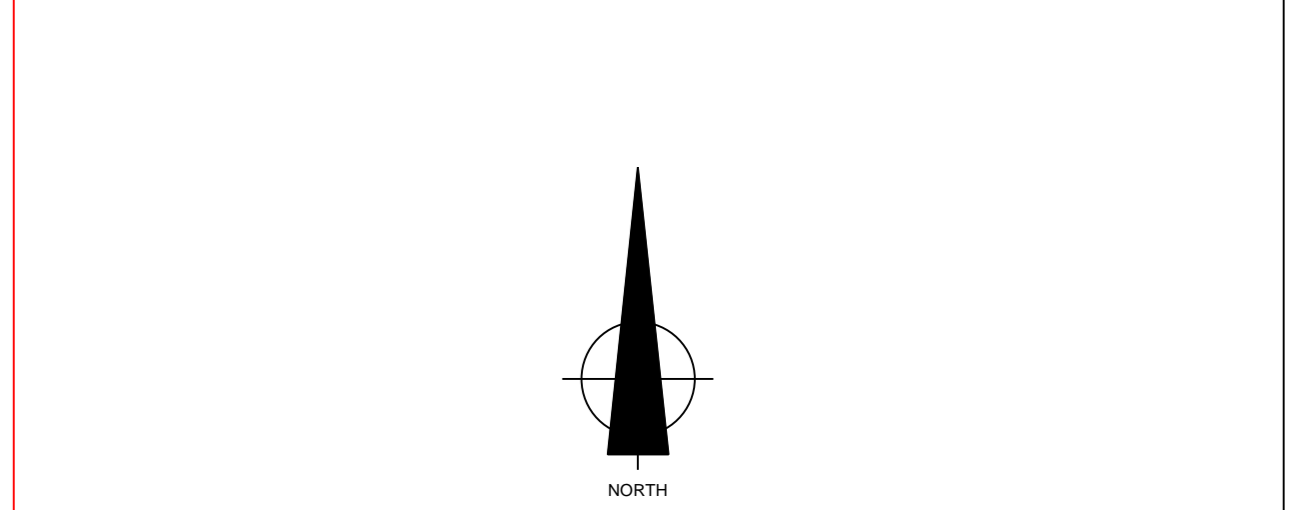


**LEGEND**

Survey Station	Foul Drainage	With dia. in mm
Level (cross indicates position unless arrowed)	Storm Drainage	
Kerb	Overhead Electricity Line	
Drop Kerb	Underground Electricity Line	
Change of Surface	Overhead Telephone Line	
Banking	Underground Telephone Line	
Top	Gate	0.850 - Tree with trunk dia. > Ave spread dia.
Bottom	Wall	Height if spotted
Hedge / Bush Canopy	Fence	Sapping

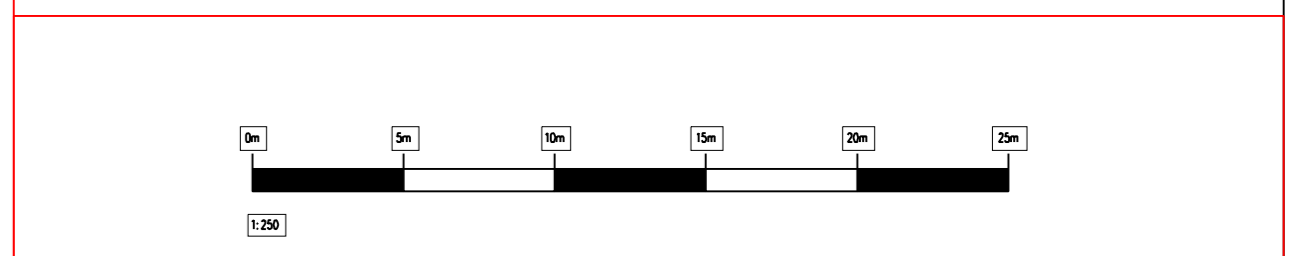
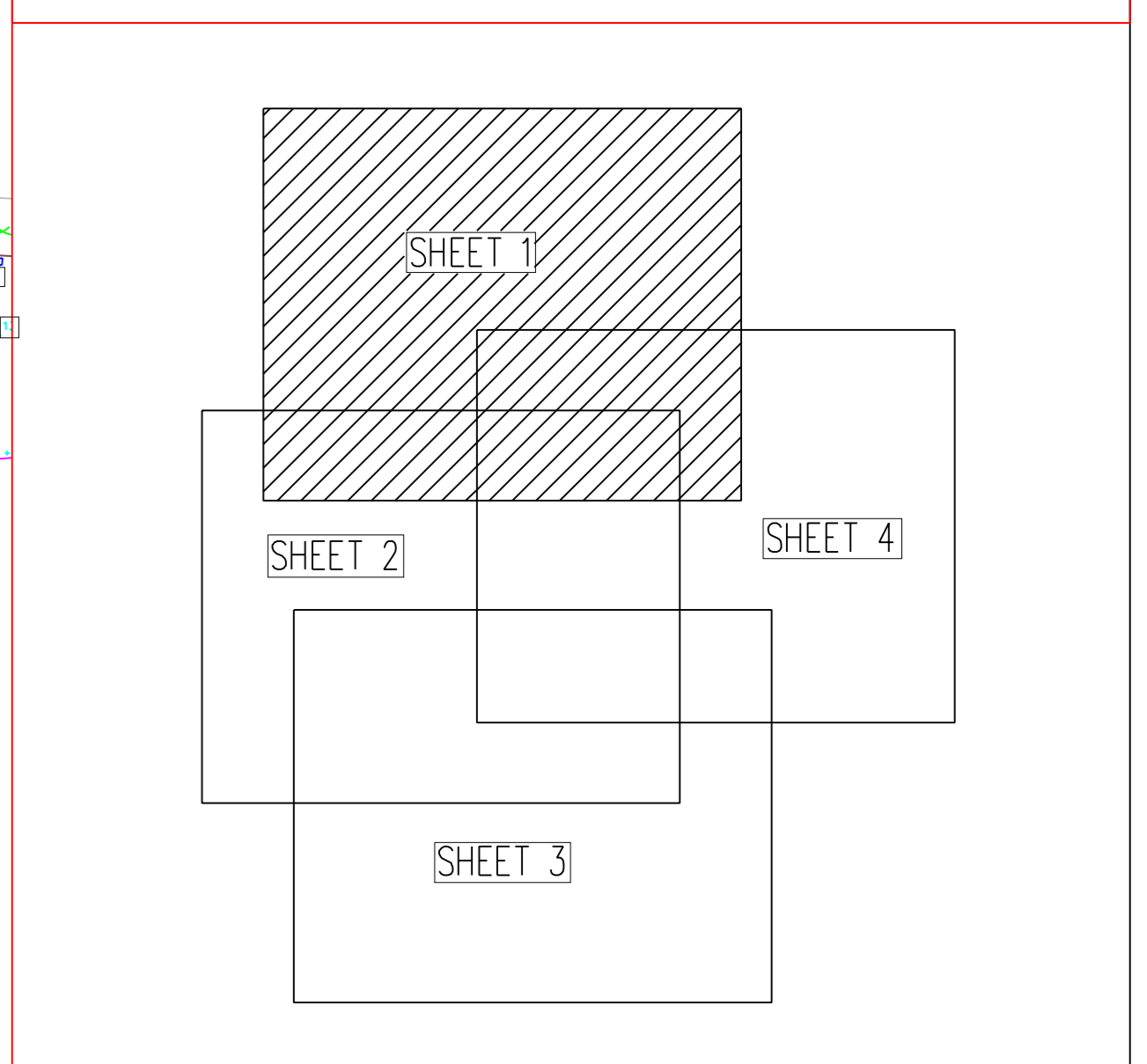
**ABBREVIATIONS (Where applicable)**

GENERAL	AV	Air Valve	MB	Manhole	BRW	Brick Wall
BB	Belted Beacon	MBD	Manhole	BSW	Block Wall	
BC	Box Curb	NSI	No Further Information	CBF	Close Boarded Fence	
BL	Boundary Post	NSF	Not Surveyed - Information From	CCF	Compacted Iron Fence	
BS	Bus Stop	OS	Old	CF	Chestnut Paling Fence	
CD	Cable Duct	PA	Parking Meter	CM	Concrete Wall	
CL	Cover Level	PRV	Pressure Reducing Valve	CSW	Dry Stone Wall	
CM	Cable Marker	RE	Rodding Eye	CSF	Iron Railing Fence	
CPS	Concrete Paving Slabs	RS	Road Gully	CS	Open Boarded Fence	
CP	Down Pipe	RSD	Road Sign	CSF	Post & Chain Fence	
CR	Electricity Control Box	RWP	Rain Water Pipe	CSL	Post & Chain Link Fence	
CRP	Electricity Cable Pile	SC	Small Curb	CS	Painted Fence	
E.E	Electricity Cable Junction Box	SP	Signpost	CS	Post & Rail Fence	
EP	Electricity Pole	SV	Sluice Valve	CS	Post & Wire Fence	
EP	Earthing Point	T	Tree	CS	Post & Stone Mason Fence	
F	Flower Bed	TCB	Telephone Call Box	CS	Retaining Wall	
FH	Fire Hydrant	TL	Threshold Level	CS	Security Fence	
FF	Fence into Ground	TIC	Telephone Inspection Cover	CS	Stone Wall	
FL	Footpath	TJ	Telephone Junction Box	CS	Sheep Wire Fence	
FL	Footpath	TLL	Traffic Light	CS	Other Abbreviations Used ON THIS SURVEY	
GP	Gate Post	TP	Telephone Pole			
GV	Gate Valve	UL	Upable to Lift			
H	Hedge	V	Visit Eye			
IC	Inspection Cover	WL	Water Level			
IL	Invert Level	WM	Water Motor			
IO	Iron Outer	WV	Water Valve			



**STATION SCHEDULE**

STN No.	EASTINGS	NORTHINGS	LEVEL	REMARKS
101	396059.405	286702.782	134.333	MAG NAIL
102	396130.418	286719.990	134.339	MAG NAIL
103	396166.459	286681.375	135.194	MAG NAIL
104	396185.009	286656.523	135.342	MAG NAIL
105	396190.636	286599.021	135.258	MAG NAIL
106	396193.991	286561.464	135.408	MAG NAIL
107	396194.610	286514.800	135.209	MAG NAIL
108	396200.229	286457.473	136.823	MAG NAIL
109	396145.655	286462.198	135.478	MAG NAIL
110	396098.754	286477.487	135.352	MAG NAIL
111	396071.218	286475.108	135.313	MAG NAIL
112	396053.344	286470.353	135.291	MAG NAIL
113	396052.092	286529.008	135.252	MAG NAIL
114	396044.693	286560.458	135.267	MAG NAIL
115	396043.823	286599.540	135.177	MAG NAIL
116	396039.031	286625.371	135.221	MAG NAIL
117	396036.217	286657.838	135.222	MAG NAIL
118	396040.389	286681.654	134.350	MAG NAIL



**NOTES**

SURVEY TIED INTO NATIONAL GRID OSTN22 AND OSGM22 DATUM FOR HEIGHT USING GPS EQUIPMENT UTILISING THE TRIMBLE VRS NOW SYSTEM FOR REAL TIME KINEMATIC (RTK) CORRECTIONS NATIONAL GRID SCALE FACTOR HAS NOT BEEN APPLIED TO THE SURVEY UNLESS SPECIFIED

DRAINAGE AND SERVICE INFORMATION SHOWN ON THIS SURVEY HAS BEEN OBTAINED BY VISUAL INSPECTION ONLY. ALTHOUGH ALL POSSIBLE CARE HAS BEEN TAKEN TO ENSURE THAT DETAILS SHOWN ARE CORRECT, WE ARE UNABLE TO ACCEPT ANY RESPONSIBILITY FOR COSTS ARISING OUT OF ANY ERRORS OR OMISSIONS.

COPYRIGHT: THIS DRAWING MAY NOT BE REPRODUCED IN ANY FORM WHATSOEVER WITHOUT THE CONSENT OF C J SURVEYS LTD.

**C J SURVEYS LTD**  
 LAND | BUILDING | ENGINEERING  
 PROFESSIONAL MEASURED SURVEYS

CLIENT: [REDACTED]

PROJECT	TOPOGRAPHIC SURVEY	DATE	AUG 2023	DRAWN	GSC/J	SHEET SIZE	A0	SCALE	1:250
	DART PRODUCTS EUROPE LTD, BIRMINGHAM, B64 9RE	DRAWING NO.	08423T1						