

EXISTING SITE LAYOUT
1 : 1000

NOTES:

1. ALL DIMENSIONS ARE IN MILLIMETRES AND ALL LEVELS IN METRES ABOVE ORDNANCE DATUM (NEWLYN) UNLESS SHOWN OTHERWISE.

REFERENCES:

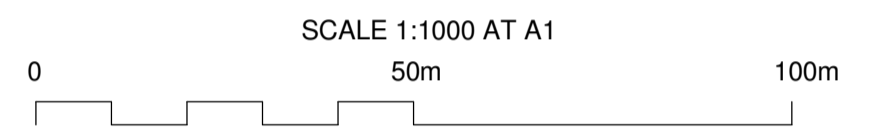
795023-JTX-XX-XX-DR-T-00001	AREA LOCATION PLAN
795023-JTX-XX-XX-DR-T-00002	SITE LOCATION PLAN
795023-JTX-XX-XX-DR-T-00004	PROPOSED SITE LAYOUT
795023-JTX-XX-XX-DR-T-00005	RGF 13/14 TRANSFER PS
	LVA KIOSK - PLAN & ELEVATIONS

LEGEND:

- Existing Structures
- SOUTHERN WATER LAND OWNERSHIP BOUNDARY

SITE GRID REFERENCE:


SU 435280 114900




Current Issue Information

DATE	ORIG	CHKD	REVD	APPR	REV	STS	REASON FOR ISSUE
28.03.24	SD	DL	MC	PC	P01	S2	Suitable for Information

THIS DRAWING IS ISSUED BY SOUTHERN WATER SUBJECT TO THE CONDITIONS THAT IT IS NOT COPIED EITHER IN WHOLE OR IN PART OR DISCLOSED TO THIRD PARTIES UNLESS PRIOR WRITTEN AUTHORISATION IS GIVEN BY SOUTHERN WATER. PREVIOUS VERSIONS OF THIS DRAWING SHOULD BE STAMPED SUPERSEDED OR DESTROYED.



Southern House
Yeoman Road
Worthing
West Sussex
BN13 3NX
telephone (01903) 264444
fax (01903) 691435



Driving Efficiency - Improving Performance

CMDP JV, Southern Water
Lewes Road
Falmer
BN1 9PY

PROJECT TITLE
**TESTWOOD WSW
PHASE 2**

DRAWING TITLE
**PLANNING APPLICATION
EXISTING SITE
LAYOUT**

SITE UNIT MEMORIC TESTWOOD	SITE UNIT NO. 101879	MASTER SIZE A1
PRN 795023	SCALE 1 : 1000	STATUS S2
DRAWING NUMBER 795023-JTX-XX-XX-DR-T-00003		REVISION P01

R:\dmr\795023\795023-JTX-XX-XX-DR-T-00001.dwg