

**Site Details:**

42, VAN DIEMANS LANE,  
OXFORD, OX4 3QD

**Client Ref:** 3665\_Harris  
**Report Ref:** GS-NTI-Q2Z-OJF-L8J  
**Grid Ref:** 454349, 203374

**Map Name:** County Series

**Map date:** 1878

**Scale:** 1:2,500

**Printed at:** 1:2,500



Surveyed 1878  
Revised 1878  
Edition N/A  
Copyright N/A  
Levelled N/A

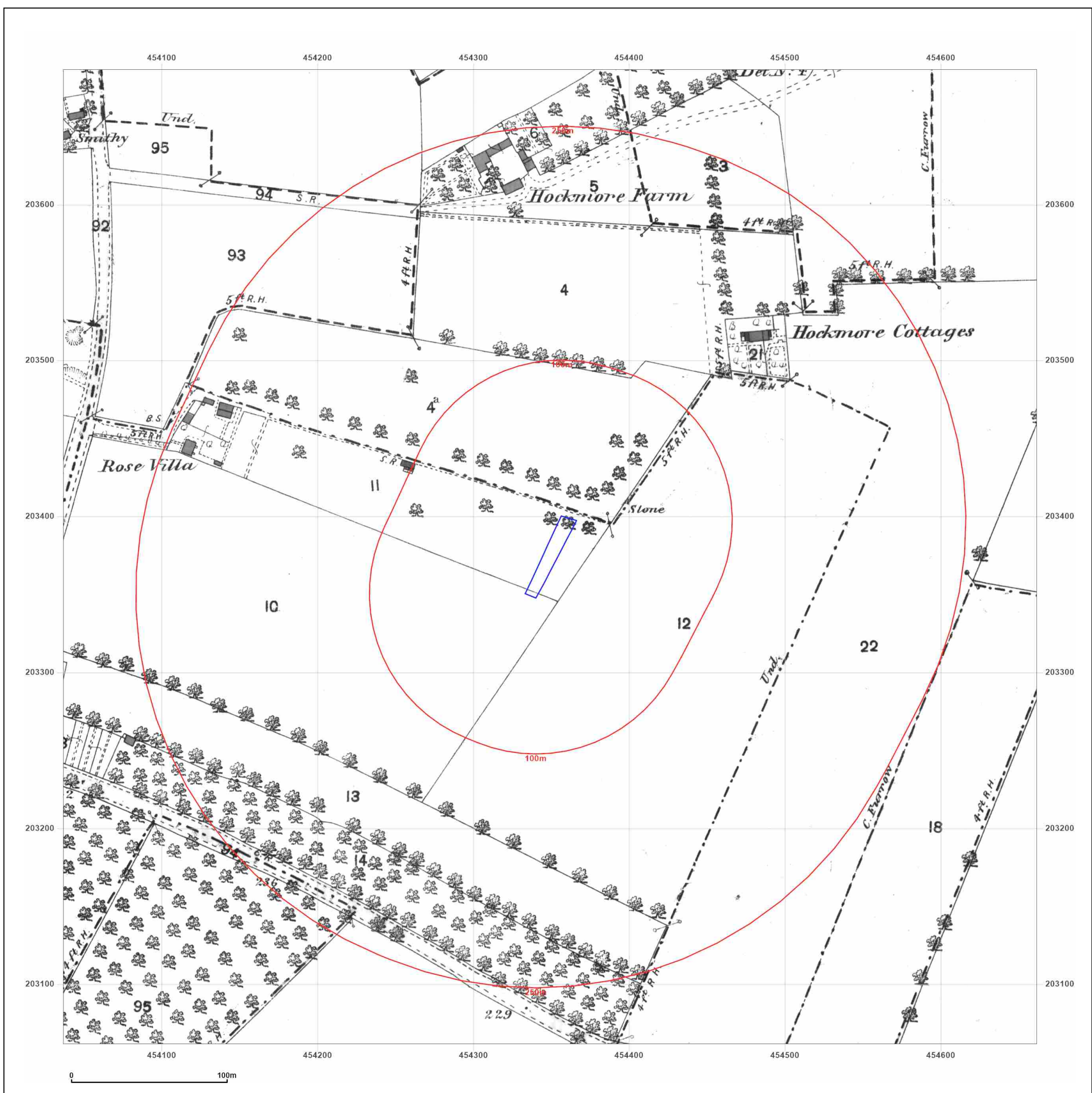


Produced by  
Groundsure Insights  
T: 08444 159000  
E: [info@groundsure.com](mailto:info@groundsure.com)  
W: [www.groundsure.com](http://www.groundsure.com)

© Crown copyright and database rights 2018 Ordnance Survey 100035207

Production date: 15 December 2023

Map legend available at:  
[www.groundsure.com/sites/default/files/groundsure\\_legend.pdf](http://www.groundsure.com/sites/default/files/groundsure_legend.pdf)



**Site Details:**

42, VAN DIEMANS LANE,  
OXFORD, OX4 3QD

**Client Ref:** 3665\_Harris  
**Report Ref:** GS-NTI-Q2Z-OJF-L8J  
**Grid Ref:** 454349, 203374

**Map Name:** County Series

**Map date:** 1900

**Scale:** 1:2,500

**Printed at:** 1:2,500



Surveyed 1900  
Revised 1900  
Edition N/A  
Copyright N/A  
Levelled N/A

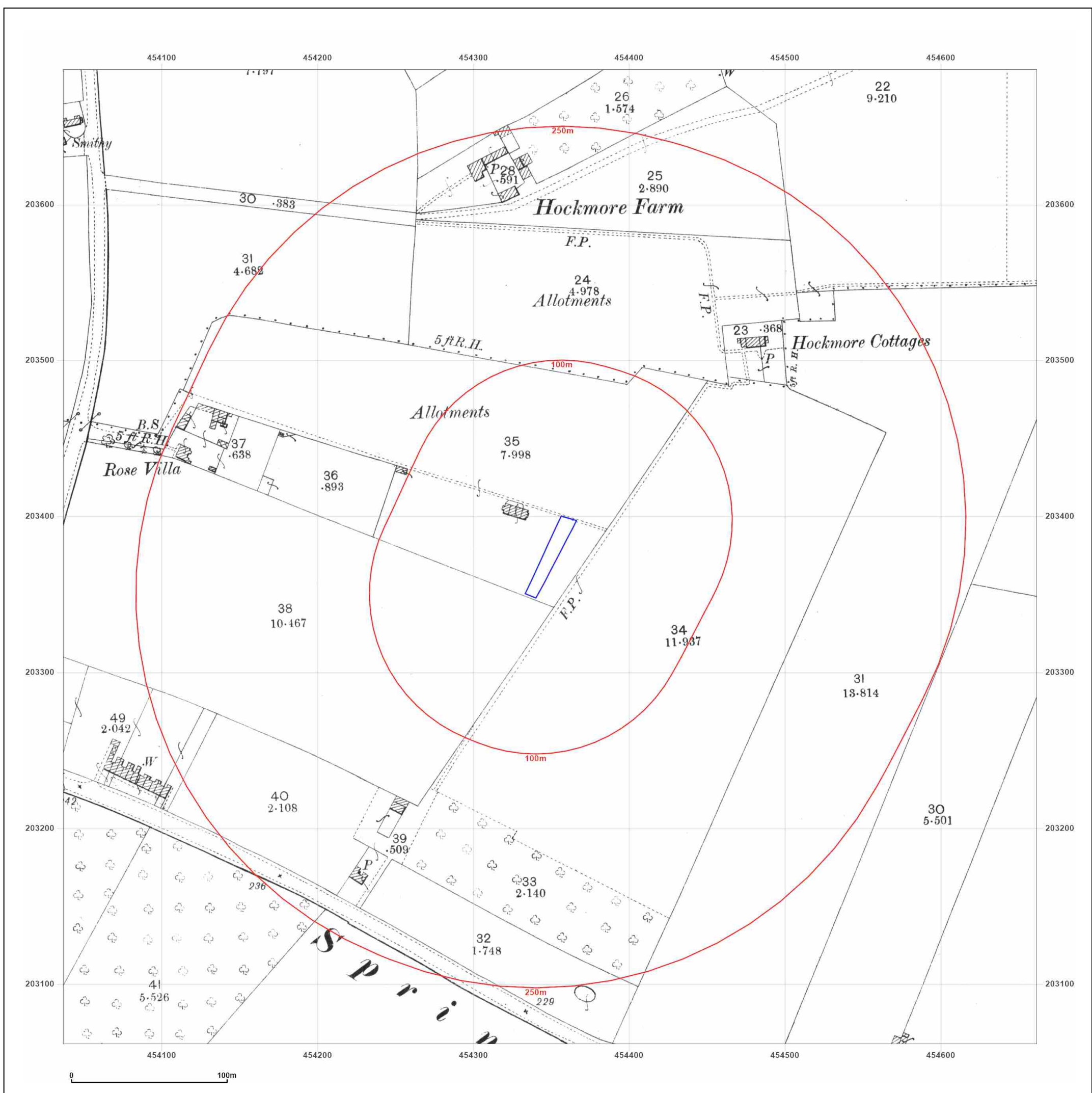


Produced by  
Groundsure Insights  
T: 08444 159000  
E: [info@groundsure.com](mailto:info@groundsure.com)  
W: [www.groundsure.com](http://www.groundsure.com)

© Crown copyright and database rights 2018 Ordnance Survey 100035207

Production date: 15 December 2023

Map legend available at:  
[www.groundsure.com/sites/default/files/groundsure\\_legend.pdf](http://www.groundsure.com/sites/default/files/groundsure_legend.pdf)





**Site Details:**

42, VAN DIEMANS LANE,  
OXFORD, OX4 3QD

**Client Ref:** 3665\_Harris  
**Report Ref:** GS-NTI-Q2Z-OJF-L8J  
**Grid Ref:** 454349, 203374

**Map Name:** County Series

**Map date:** 1921

**Scale:** 1:2,500

**Printed at:** 1:2,500



Surveyed 1921  
Revised 1921  
Edition N/A  
Copyright N/A  
Levelled N/A

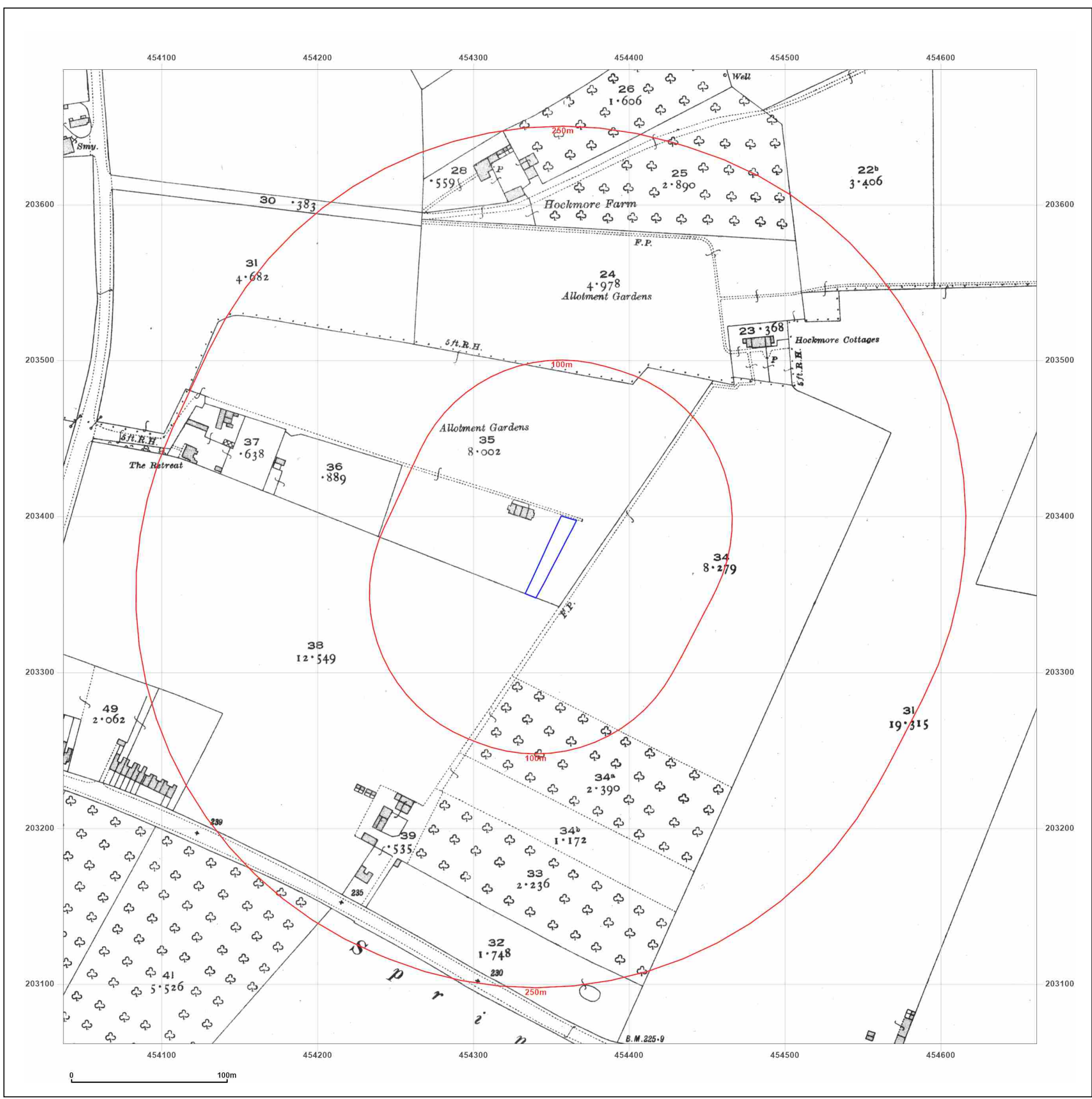


Produced by  
Groundsure Insights  
T: 08444 159000  
E: [info@groundsure.com](mailto:info@groundsure.com)  
W: [www.groundsure.com](http://www.groundsure.com)

© Crown copyright and database rights 2018 Ordnance Survey 100035207

Production date: 15 December 2023

Map legend available at:  
[www.groundsure.com/sites/default/files/groundsure\\_legend.pdf](http://www.groundsure.com/sites/default/files/groundsure_legend.pdf)





**Site Details:**

42, VAN DIEMANS LANE,  
OXFORD, OX4 3QD

**Client Ref:** 3665\_Harris  
**Report Ref:** GS-NTI-Q2Z-OJF-L8J  
**Grid Ref:** 454349, 203374

**Map Name:** County Series

**Map date:** 1937

**Scale:** 1:2,500

**Printed at:** 1:2,500



Surveyed 1937  
Revised 1937  
Edition N/A  
Copyright N/A  
Levelled N/A

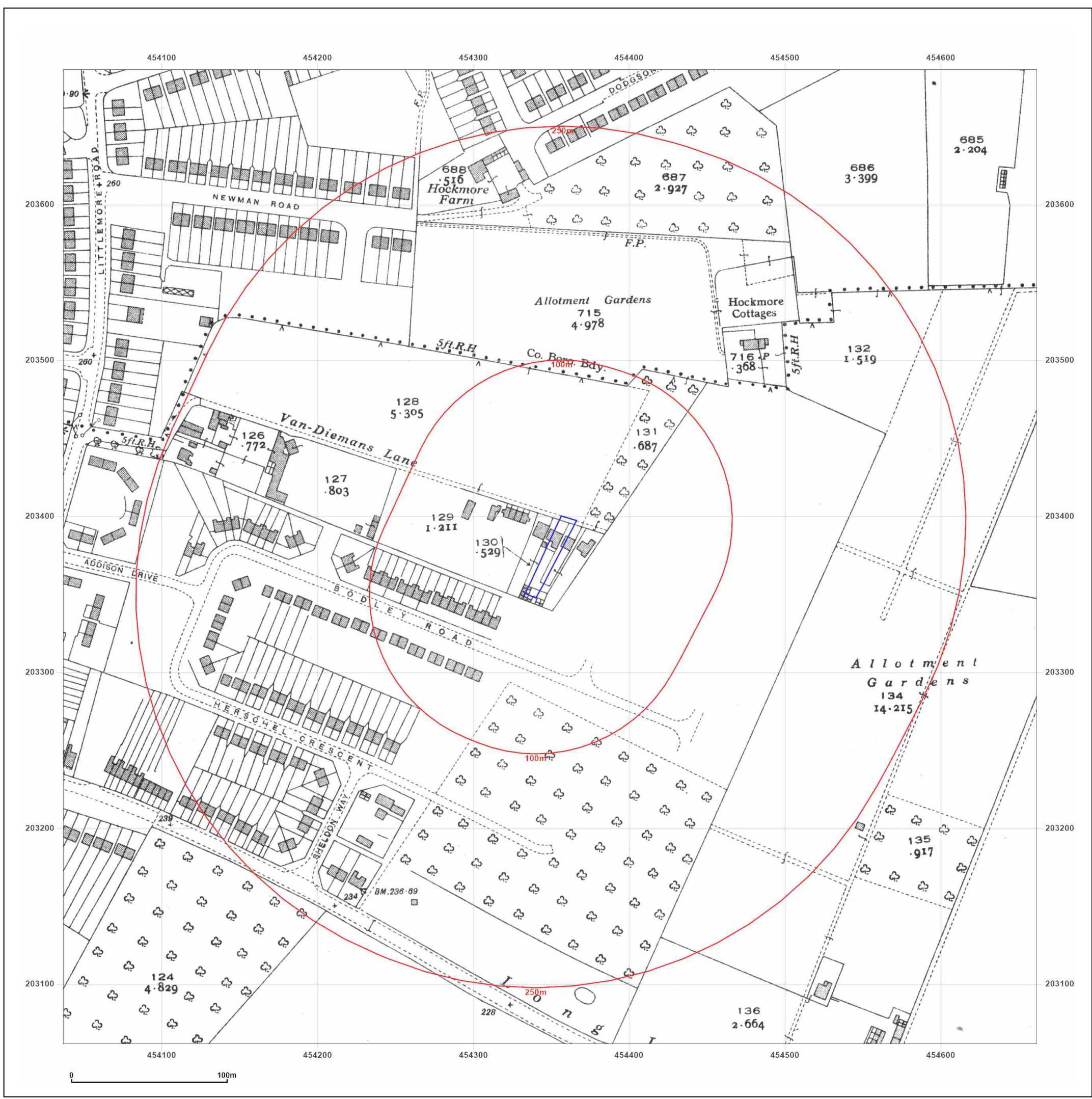


Produced by  
Groundsure Insights  
T: 08444 159000  
E: [info@groundsure.com](mailto:info@groundsure.com)  
W: [www.groundsure.com](http://www.groundsure.com)

© Crown copyright and database rights 2018 Ordnance Survey 100035207

Production date: 15 December 2023

Map legend available at:  
[www.groundsure.com/sites/default/files/groundsure\\_legend.pdf](http://www.groundsure.com/sites/default/files/groundsure_legend.pdf)





**Site Details:**

42, VAN DIEMANS LANE,  
OXFORD, OX4 3QD

**Client Ref:** 3665\_Harris  
**Report Ref:** GS-NTI-Q2Z-OJF-L8J  
**Grid Ref:** 454349, 203374

**Map Name:** National Grid


**Map date:** 1954

**Scale:** 1:1,250

**Printed at:** 1:2,000



Surveyed 1954  
Revised 1954  
Edition N/A  
Copyright N/A  
Levelled 1952



Surveyed 1954  
Revised 1954  
Edition N/A  
Copyright N/A  
Levelled 1952



Produced by  
Groundsure Insights  
T: 08444 159000  
E: [info@groundsure.com](mailto:info@groundsure.com)  
W: [www.groundsure.com](http://www.groundsure.com)

© Crown copyright and database rights 2018 Ordnance Survey 100035207

Production date: 15 December 2023

Map legend available at:  
[www.groundsure.com/sites/default/files/groundsure\\_legend.pdf](http://www.groundsure.com/sites/default/files/groundsure_legend.pdf)





**Site Details:**

42, VAN DIEMANS LANE,  
OXFORD, OX4 3QD

**Client Ref:** 3665\_Harris  
**Report Ref:** GS-NTI-Q2Z-OJF-L8J  
**Grid Ref:** 454349, 203374

**Map Name:** National Grid


**Map date:** 1954

**Scale:** 1:2,500

**Printed at:** 1:2,500



Surveyed 1954  
Revised 1954  
Edition 1955  
Copyright N/A  
Levelled 1952



Produced by  
Groundsure Insights  
T: 08444 159000  
E: [info@groundsure.com](mailto:info@groundsure.com)  
W: [www.groundsure.com](http://www.groundsure.com)

© Crown copyright and database rights 2018 Ordnance Survey 100035207

Production date: 15 December 2023

Map legend available at:  
[www.groundsure.com/sites/default/files/groundsure\\_legend.pdf](http://www.groundsure.com/sites/default/files/groundsure_legend.pdf)





**Site Details:**

42, VAN DIEMANS LANE,  
OXFORD, OX4 3QD

**Client Ref:** 3665\_Harris  
**Report Ref:** GS-NTI-QZZ-OJF-L8J  
**Grid Ref:** 454349, 203374

**Map Name:** National Grid

**Map date:** 1955


**Scale:** 1:1,250

**Printed at:** 1:2,000



Surveyed N/A  
Revised N/A  
Edition N/A  
Copyright N/A  
Levelled N/A

|   |   |
|---|---|
| Surveyed N/A<br>Revised N/A<br>Edition N/A<br>Copyright N/A<br>Levelled N/A | Surveyed N/A<br>Revised N/A<br>Edition N/A<br>Copyright N/A<br>Levelled N/A |
|---|---|



Produced by  
Groundsure Insights  
T: 08444 159000  
E: [info@groundsure.com](mailto:info@groundsure.com)  
W: [www.groundsure.com](http://www.groundsure.com)

© Crown copyright and database rights 2018 Ordnance Survey 100035207

Production date: 15 December 2023

Map legend available at:  
[www.groundsure.com/sites/default/files/groundsure\\_legend.pdf](http://www.groundsure.com/sites/default/files/groundsure_legend.pdf)





**Site Details:**

42, VAN DIEMANS LANE,  
OXFORD, OX4 3QD

**Client Ref:** 3665\_Harris  
**Report Ref:** GS-NTI-Q2Z-OJF-L8J  
**Grid Ref:** 454349, 203374

**Map Name:** National Grid

**Map date:** 1957-1960

**Scale:** 1:1,250

**Printed at:** 1:2,000



Surveyed 1954  
Revised 1957  
Edition N/A  
Copyright N/A  
Levelled 1952

|   |   |
|---|---|
| Surveyed 1954<br>Revised 1960<br>Edition N/A<br>Copyright 1960<br>Levelled 1952 | Surveyed 1954<br>Revised 1960<br>Edition N/A<br>Copyright 1960<br>Levelled 1952 |
|---|---|



Produced by  
Groundsure Insights  
T: 08444 159000  
E: [info@groundsure.com](mailto:info@groundsure.com)  
W: [www.groundsure.com](http://www.groundsure.com)

© Crown copyright and database rights 2018 Ordnance Survey 100035207

Production date: 15 December 2023

Map legend available at:  
[www.groundsure.com/sites/default/files/groundsure\\_legend.pdf](http://www.groundsure.com/sites/default/files/groundsure_legend.pdf)





**Site Details:**

42, VAN DIEMANS LANE,  
OXFORD, OX4 3QD

**Client Ref:** 3665\_Harris  
**Report Ref:** GS-NTI-Q2Z-OJF-L8J  
**Grid Ref:** 454349, 203374

**Map Name:** National Grid

**Map date:** 1980

**Scale:** 1:1,250

**Printed at:** 1:2,000



Surveyed 1971  
Revised 1980  
Edition N/A  
Copyright 1980  
Levelled 1971

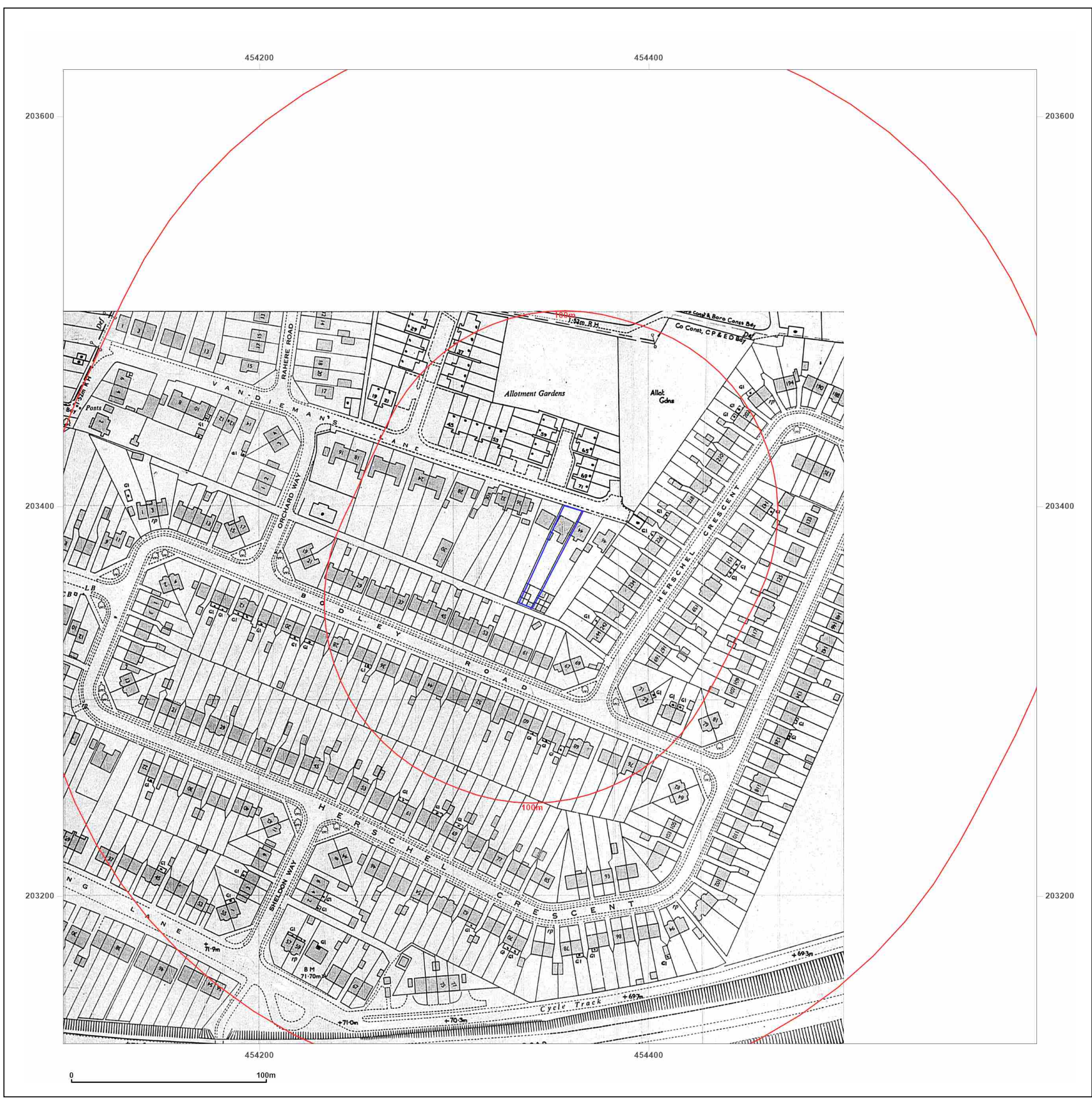


Produced by  
Groundsure Insights  
T: 08444 159000  
E: [info@groundsure.com](mailto:info@groundsure.com)  
W: [www.groundsure.com](http://www.groundsure.com)

© Crown copyright and database rights 2018 Ordnance Survey 100035207

Production date: 15 December 2023

Map legend available at:  
[www.groundsure.com/sites/default/files/groundsure\\_legend.pdf](http://www.groundsure.com/sites/default/files/groundsure_legend.pdf)





**Site Details:**

42, VAN DIEMANS LANE,  
OXFORD, OX4 3QD

**Client Ref:** 3665\_Harris  
**Report Ref:** GS-NTI-Q2Z-OJF-L8J  
**Grid Ref:** 454349, 203374

**Map Name:** National Grid

**Map date:** 1980

**Scale:** 1:1,250

**Printed at:** 1:2,000



Surveyed 1971  
Revised 1980  
Edition N/A  
Copyright 1980  
Levelled 1971

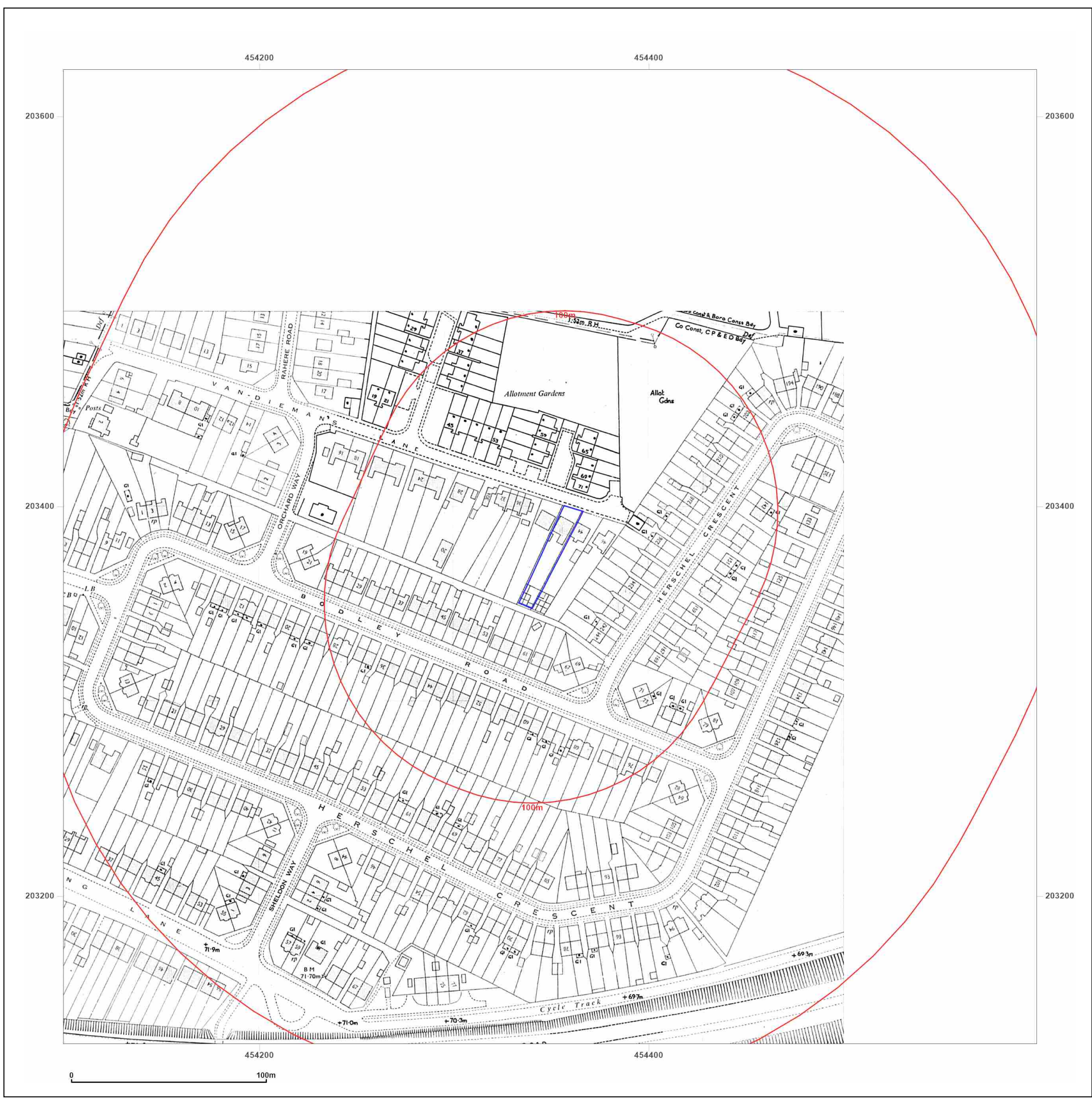


Produced by  
Groundsure Insights  
T: 08444 159000  
E: [info@groundsure.com](mailto:info@groundsure.com)  
W: [www.groundsure.com](http://www.groundsure.com)

© Crown copyright and database rights 2018 Ordnance Survey 100035207

Production date: 15 December 2023

Map legend available at:  
[www.groundsure.com/sites/default/files/groundsure\\_legend.pdf](http://www.groundsure.com/sites/default/files/groundsure_legend.pdf)





**Site Details:**

42, VAN DIEMANS LANE,  
OXFORD, OX4 3QD

**Client Ref:** 3665\_Harris  
**Report Ref:** GS-NTI-Q2Z-OJF-L8J  
**Grid Ref:** 454349, 203374

**Map Name:** National Grid

**Map date:** 1986-1989

**Scale:** 1:1,250

**Printed at:** 1:2,000



|   |   |
|---|---|
| Surveyed N/A<br>Revised N/A<br>Edition N/A<br>Copyright 1989<br>Levelled 1971 | Surveyed 1971<br>Revised 1986<br>Edition N/A<br>Copyright 1986<br>Levelled 1971 |
|---|---|



Produced by  
Groundsure Insights  
T: 08444 159000  
E: [info@groundsure.com](mailto:info@groundsure.com)  
W: [www.groundsure.com](http://www.groundsure.com)

© Crown copyright and database rights 2018 Ordnance Survey 100035207

Production date: 15 December 2023

Map legend available at:  
[www.groundsure.com/sites/default/files/groundsure\\_legend.pdf](http://www.groundsure.com/sites/default/files/groundsure_legend.pdf)





**Site Details:**

42, VAN DIEMANS LANE,  
OXFORD, OX4 3QD

**Client Ref:** 3665\_Harris  
**Report Ref:** GS-NTI-Q2Z-OJF-L8J  
**Grid Ref:** 454349, 203374

**Map Name:** National Grid

**Map date:** 1989-1993

**Scale:** 1:1,250

**Printed at:** 1:2,000



|                |                |
|----------------|----------------|
| Surveyed 1993  | Surveyed N/A   |
| Revised 1993   | Revised N/A    |
| Edition N/A    | Edition N/A    |
| Copyright 1993 | Copyright 1993 |
| Levelled N/A   | Levelled 1971  |

|                |                |
|----------------|----------------|
| Surveyed N/A   | Surveyed 1971  |
| Revised N/A    | Revised 1989   |
| Edition N/A    | Edition N/A    |
| Copyright 1993 | Copyright 1989 |
| Levelled N/A   | Levelled 1971  |



Produced by  
Groundsure Insights  
T: 08444 159000  
E: [info@groundsure.com](mailto:info@groundsure.com)  
W: [www.groundsure.com](http://www.groundsure.com)

© Crown copyright and database rights 2018 Ordnance Survey 100035207

Production date: 15 December 2023

Map legend available at:  
[www.groundsure.com/sites/default/files/groundsure\\_legend.pdf](http://www.groundsure.com/sites/default/files/groundsure_legend.pdf)



**Site Details:**

42, VAN DIEMANS LANE,  
OXFORD, OX4 3QD

**Client Ref:** 3665\_Harris  
**Report Ref:** GS-NTI-Q2Z-OJF-L8J  
**Grid Ref:** 454349, 203374

**Map Name:** National Grid

**Map date:** 1993-1994

**Scale:** 1:1,250

**Printed at:** 1:2,000



Surveyed N/A  
Revised N/A  
Edition N/A  
Copyright 1994  
Levelled N/A

Surveyed N/A  
Revised N/A  
Edition N/A  
Copyright 1994  
Levelled N/A

Surveyed N/A  
Revised N/A  
Edition N/A  
Copyright 1994  
Levelled N/A

Surveyed 1971  
Revised 1993  
Edition N/A  
Copyright 1993  
Levelled 1971



Produced by  
Groundsure Insights  
T: 08444 159000  
E: [info@groundsure.com](mailto:info@groundsure.com)  
W: [www.groundsure.com](http://www.groundsure.com)

© Crown copyright and database rights 2018 Ordnance Survey 100035207

Production date: 15 December 2023

Map legend available at:  
[www.groundsure.com/sites/default/files/groundsure\\_legend.pdf](http://www.groundsure.com/sites/default/files/groundsure_legend.pdf)





**Site Details:**

42, VAN DIEMANS LANE,  
OXFORD, OX4 3QD


**Client Ref:** 3665\_Harris  
**Report Ref:** GS-NTI-Q2Z-OJF-L8J  
**Grid Ref:** 454349, 203374

**Map Name:** LandLine

**Map date:** 2003

**Scale:** 1:1,250

**Printed at:** 1:1,250



Produced by  
Groundsure Insights  
T: 08444 159000  
E: [info@groundsure.com](mailto:info@groundsure.com)  
W: [www.groundsure.com](http://www.groundsure.com)

© Crown copyright and database rights 2018 Ordnance Survey 100035207

Production date: 15 December 2023

Map legend available at:  
[www.groundsure.com/sites/default/files/groundsure\\_legend.pdf](http://www.groundsure.com/sites/default/files/groundsure_legend.pdf)

