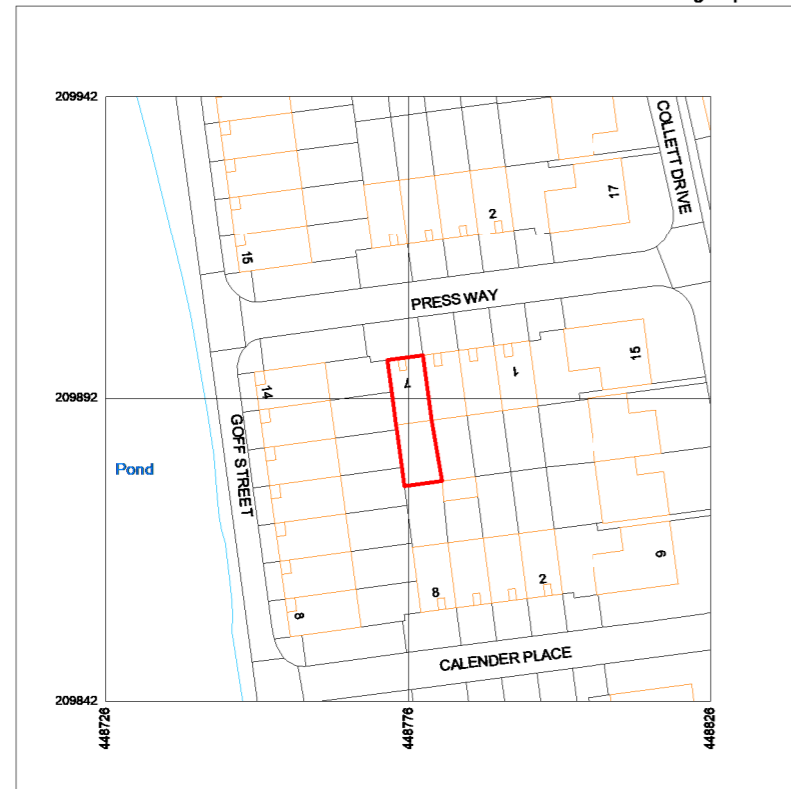
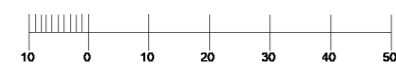




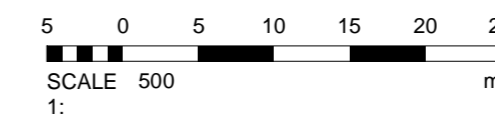
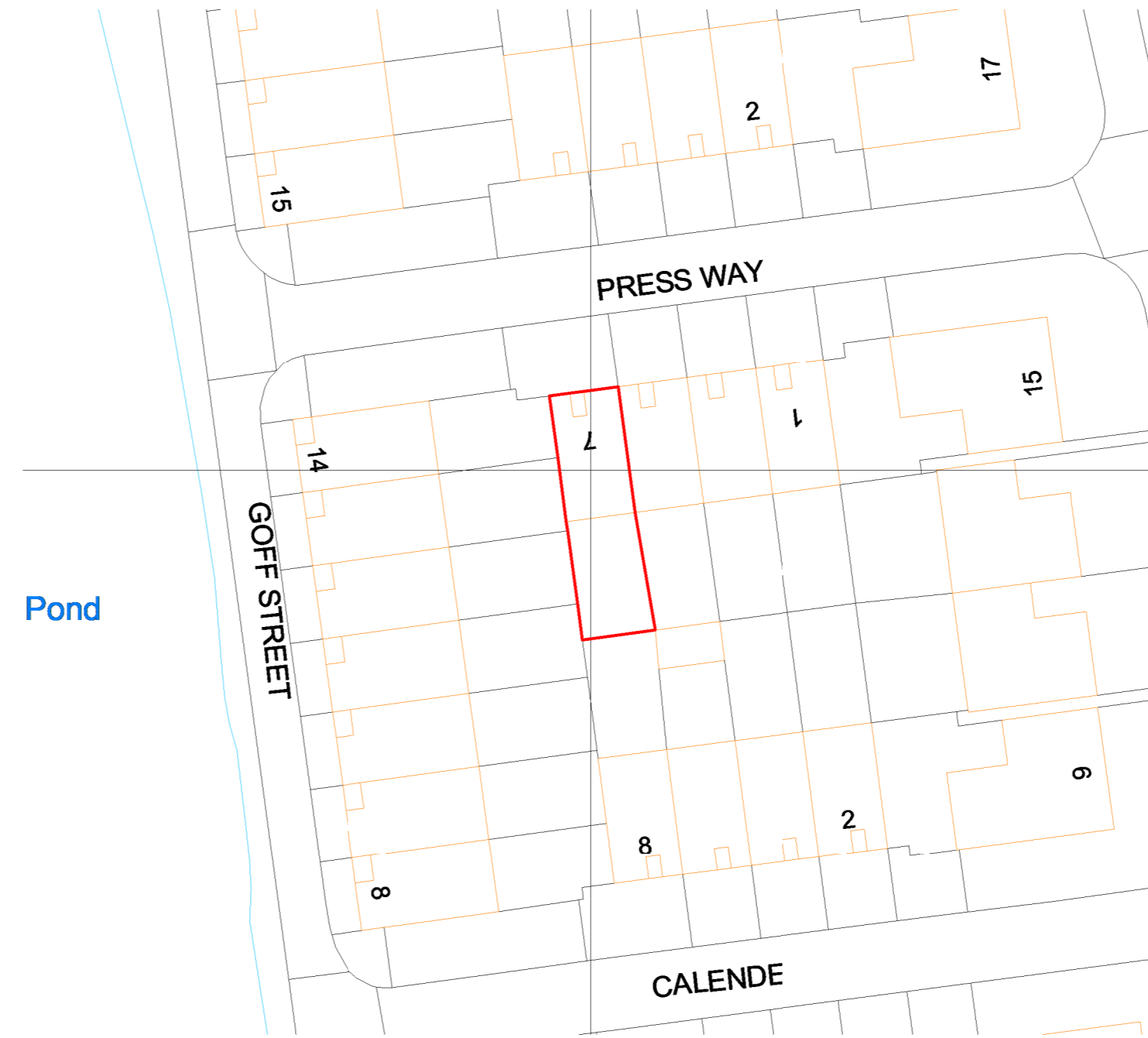
01856 898 022
UKPlanningMaps.com



Derived on 13 March 2024 from the Ordnance Survey National Geographic Database and incorporates a map shows the area bounded by 448726 209842, 448826 209842, 448826 209942, 448726 209942, with copyright and database rights 2024 OS 100054135. Supplied by copple ltd trading as UKPlanning as licence expires 13 March 2025. Unique plan reference: v1e/f1072665/144419



1 X-Site Location
1 : 1250



2 X-Existing Block Plan
1 : 500

No.	Description	Date

CODE	SUITABILITY DESCRIPTION
STATUS	PURPOSE OF ISSUE

PROJECT
**7 Pressway Wolvercote
Oxfordshire OX2 8FT**

TITLE
Site Location Plan and Block Plans

CLIENT
Gloria Chang & Philip Wang

DRAWN BY Mohd N	CHECKED BY Mohd N	DATE Aug 2020
SCALE (@A2) As Indicated		PROJECT NUMBER
DRAWING NUMBER A100		REV