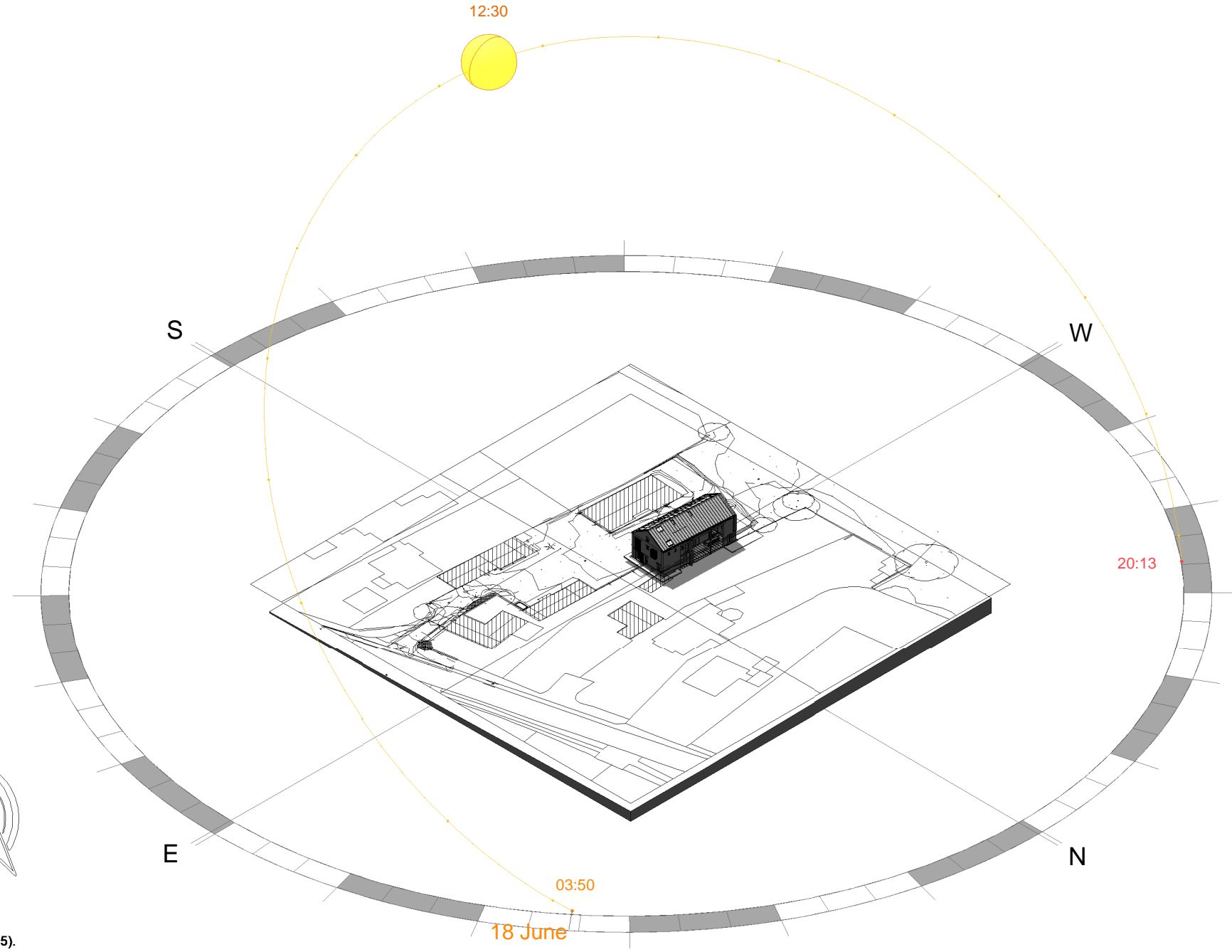
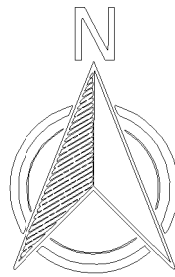
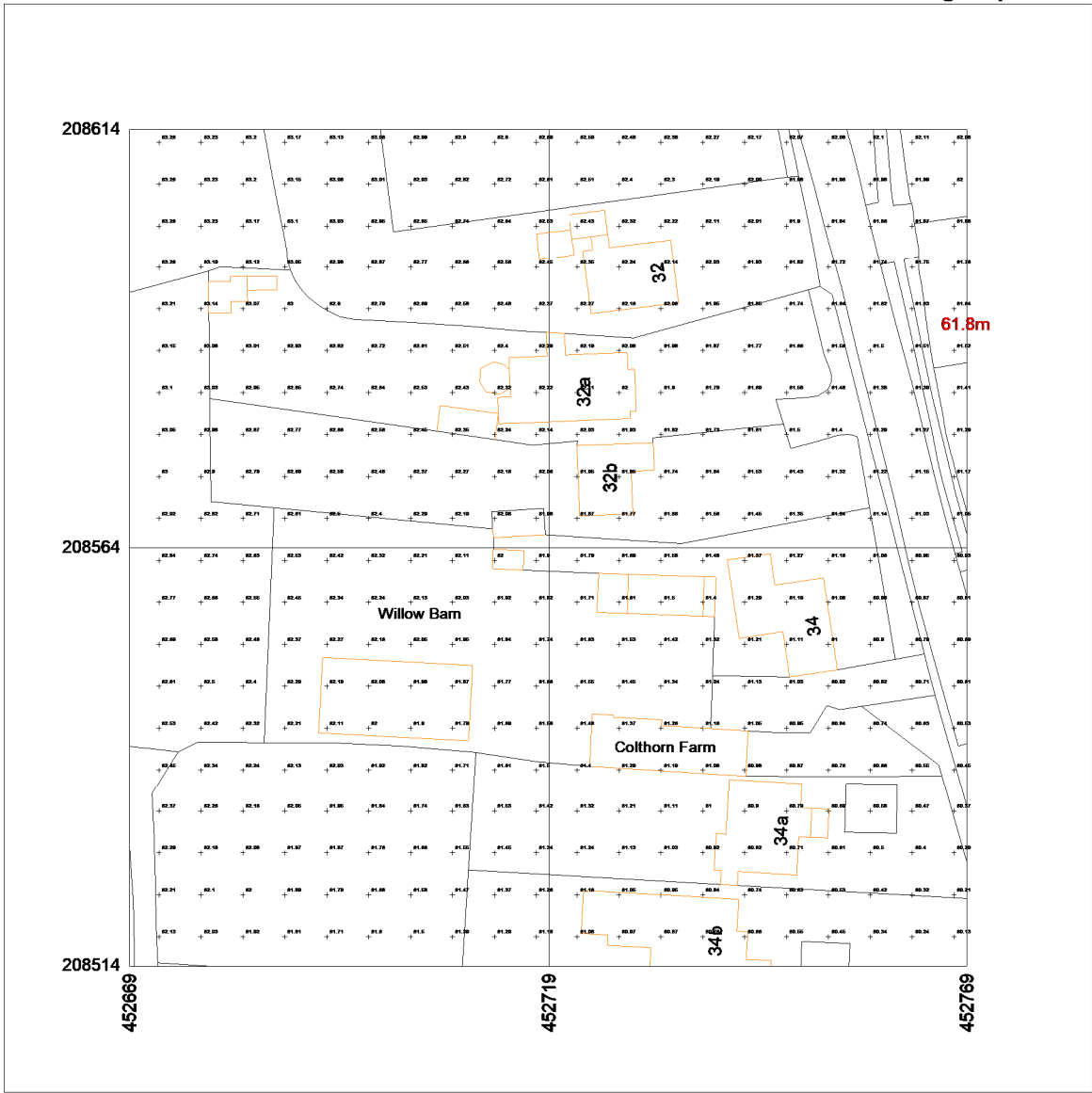
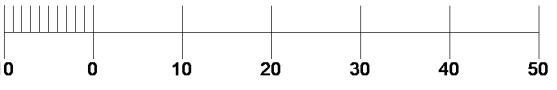


APPENDIX a

DAYLIGHT STUDY FOR EXISTING
PLANNING APPLICATION MASSING



Produced on 15 February 2024 from the Ordnance Survey National Geographic Database and incorporating surveyed revision available at this date.
This map shows the area bounded by 452669 208514, 452769 208514, 452769 208614, 452669 208614, 452669 208514
Crown copyright and database rights 2024 OS 100054135. Supplied by copla ltd trading as UKPlanningMaps.com a licensed Ordnance Survey partner (OS 100054135).
Data licence expires 14 February 2025. Unique plan reference: v1e/1059510/1428027



1 Point data developed into surface

Based on Ordnance Survey 1:1250 mapping with permission of the controller Crown copyright 2024. The area bounded by 452669 208514, 452769 208514, 452769 208614, 452669 208614, 452669 208514.

Crown copyright and database rights 2024 OS 100054135. Supplied by copla ltd trading as UKPlanningMaps.com a licensed Ordnance Survey partner (OS 100054135).

Data licence expires 14 February 2025. Unique plan reference: v1e/1059510/1428027

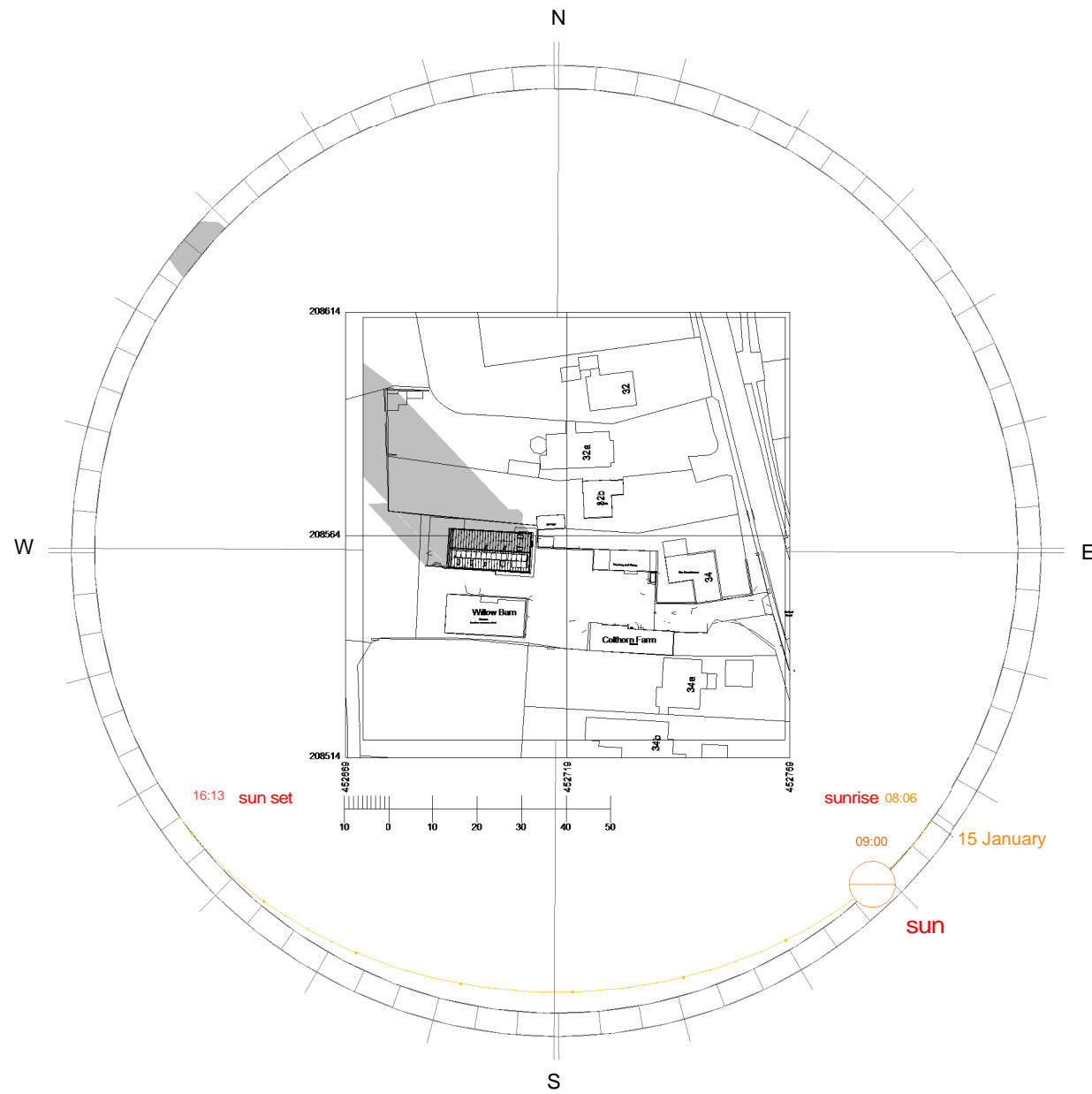
Rev No	Revision Description	Date



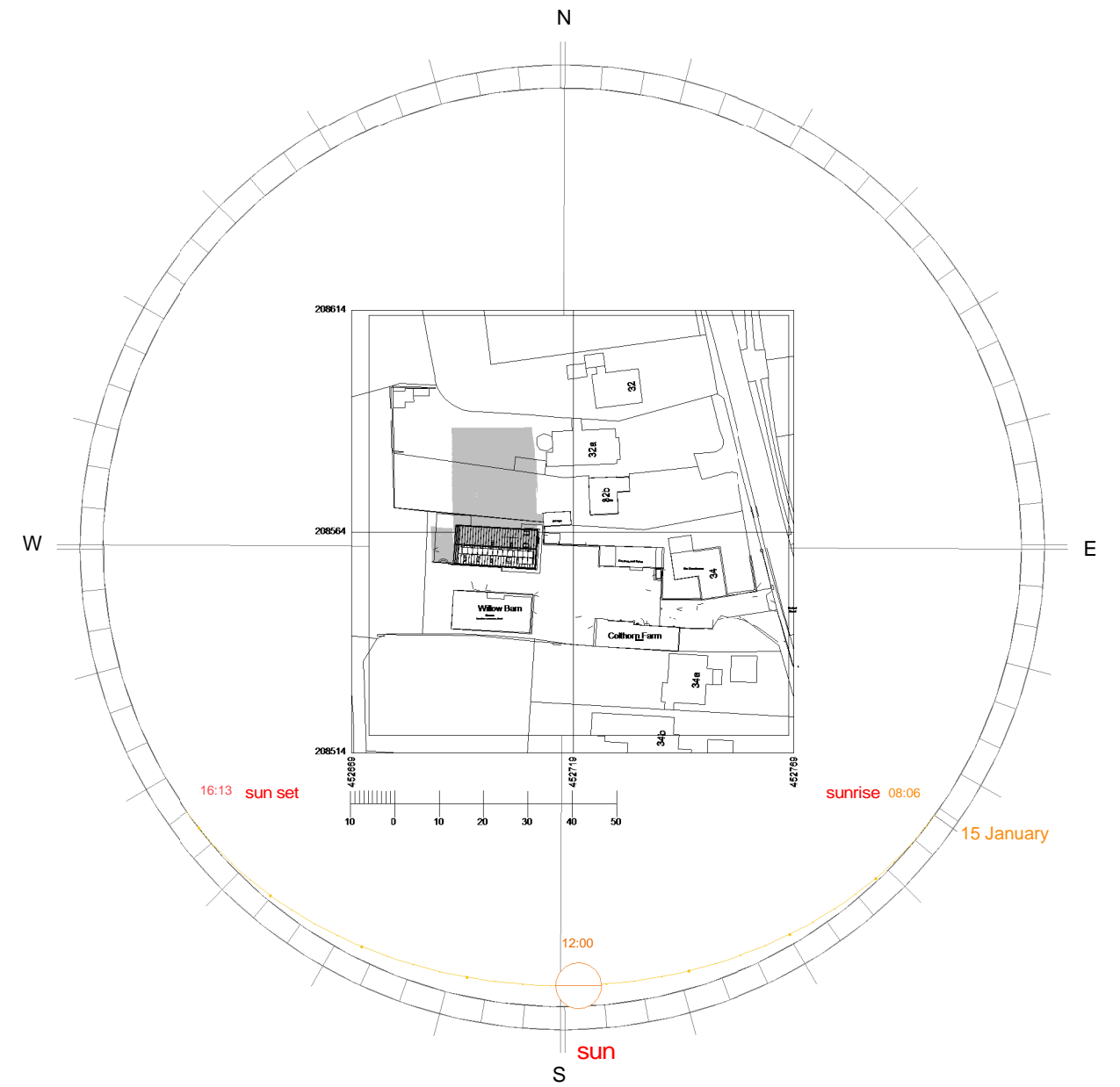
Control Environment data setup for daylight assessment

Date : 02/18/24
Scale @ A1: 1:750 @ A3: 1:1500
Drawing No: 000a

If any discrepancies are found in the drawing these are to be brought to the attention of the Architect. Please check all dimensions on site before commencement. All dimensions are approximate. All areas and quantities to be checked by a Quantity Surveyor. Indicative structural support to be determined by structural engineer.



1 January 15th 9am
1 : 750



2 January 15th 12pm
1 : 750

Based on Ordnance Survey 1:1250 mapping with permission of the controller Crown copyright 2024. The area bounded by 452669 208514, 452769 208514, 452769 208614, 452669 208614, 452669 208514.

Crown copyright and database rights 2024 OS 100054135. Supplied by copla ltd trading as UKPlanningMaps.com a licensed Ordnance Survey partner (OS 100054135).

Data licence expires 14 February 2025. Unique plan reference: v1e/1059510/1428027

Rev No	Revision Description	Date



North

Drawing Title: **January**

Date : 01/23/07

Scale @ A1: 1:750 @ A3: 1:1500

Drawing No: 001

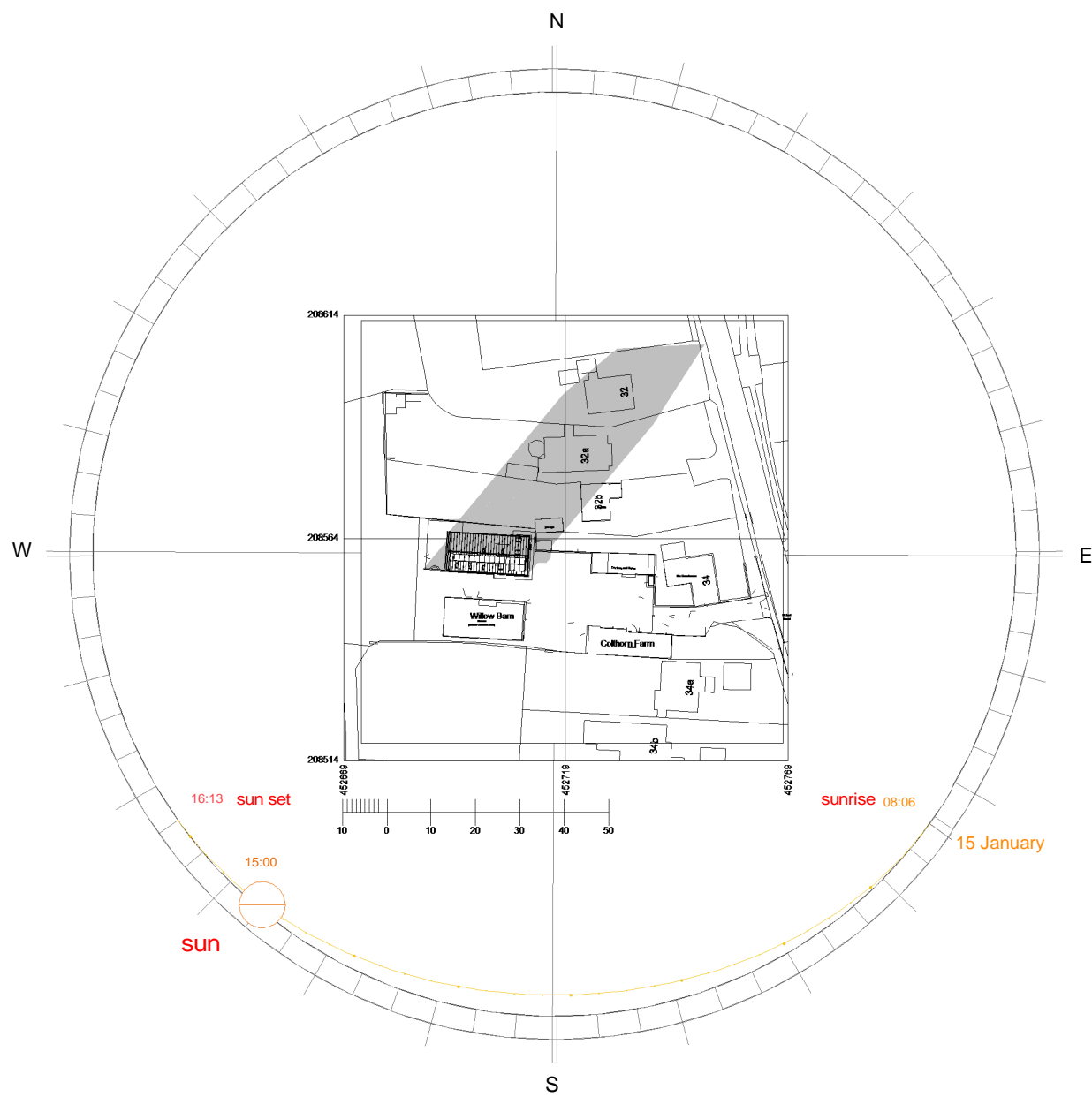
If any discrepancies are found in the drawing these are to be brought to the attention of the Architect. Please check all dimensions on site before commencement. All dimensions are approximate. All areas and quantities to be checked by a Quantity Surveyor. Indicative structural support to be determined by structural engineer.

Colthorn Farm Stone Barn

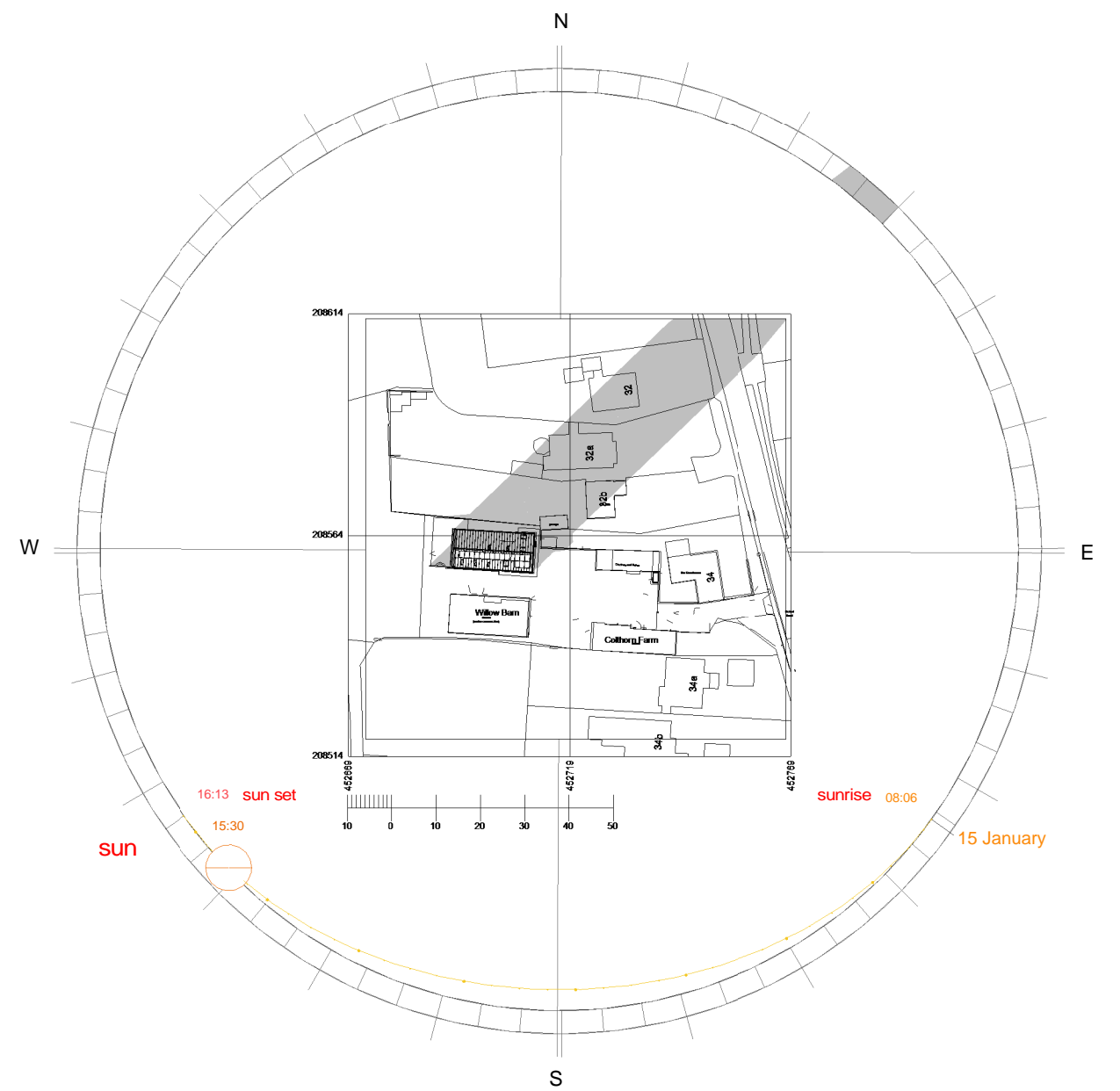
idrawdesign.art

All reproduction, copyright & intellectual property rights reserved © 2024

PLANNING Solor Study



1 January 15th 3pm
1 : 750



2 January 15th 3.30pm
1 : 750

Based on Ordnance Survey 1:1250 mapping with permission of the controller Crown copyright 2024. The area bounded by 452669 208514, 452769 208514, 452769 208614, 452669 208614, 452669 208514.

Crown copyright and database rights 2024 OS 100054135. Supplied by copla ltd trading as UKPlanningMaps.com a licensed Ordnance Survey partner (OS 100054135).

Data licence expires 14 February 2025. Unique plan reference: v1e/1059510/1428027

Rev No	Revision Description	Date



North

Drawing Title: **January**

Date : 01/23/07

Scale @ A1: 1:750 @ A3: 1:1500

Drawing No: **002**

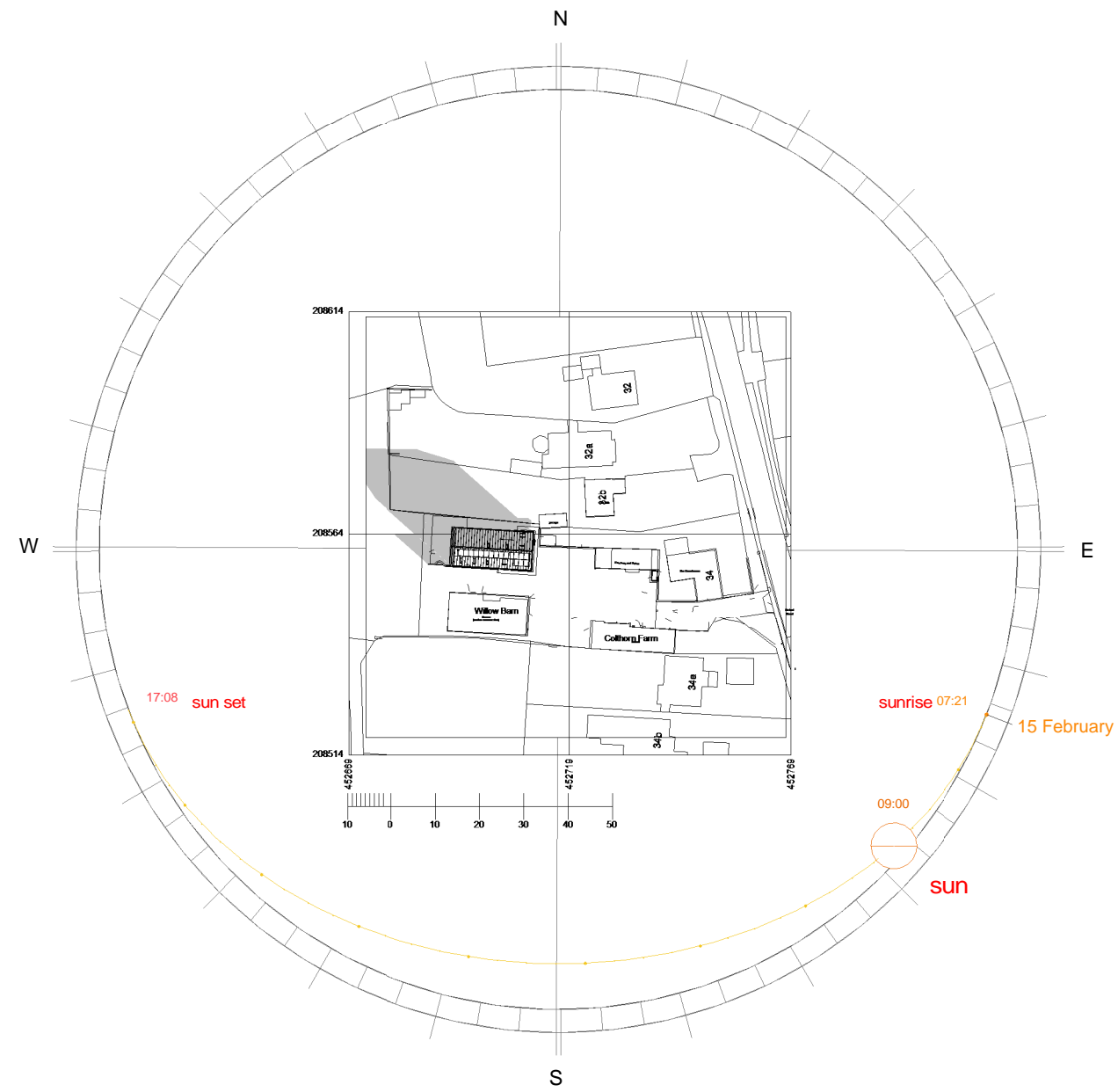
If any discrepancies are found in the drawing these are to be brought to the attention of the Architect. Please check all dimensions on site before commencement. All dimensions are approximate. All areas and quantities to be checked by a Quantity Surveyor. Indicative structural support to be determined by structural engineer.

Colthorn Farm Stone Barn

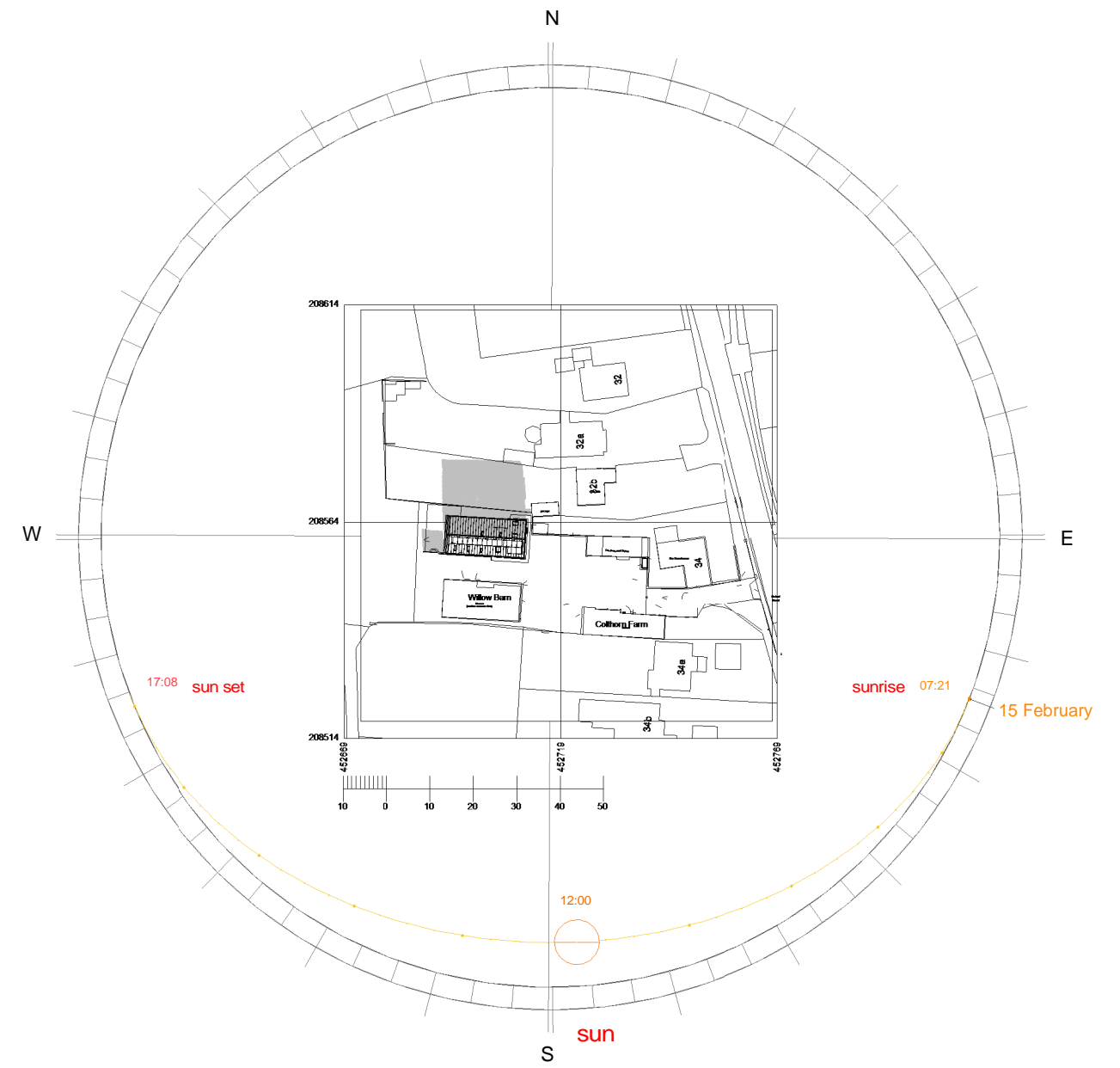
idrawdesign.art

All reproduction, copyright & intellectual property rights reserved © 2024

PLANNING Solar Study



1 February 15th 9am
1 : 750



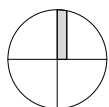
2 February 15th 12pm
1 : 750

Based on Ordnance Survey 1:1250 mapping with permission of the controller Crown copyright 2024. The area bounded by 452669 208514, 452769 208514, 452769 208614, 452669 208614, 452669 208514.

Crown copyright and database rights 2024 OS 100054135. Supplied by copla ltd trading as UKPlanningMaps.com a licensed Ordnance Survey partner (OS 100054135).

Data licence expires 14 February 2025. Unique plan reference: v1e/1059510/1428027

Rev No	Revision Description	Date



North

Drawing Title: **February**

Date : 02/17/24

Scale @ A1: 1:750 @ A3: 1:1500

Drawing No: 003

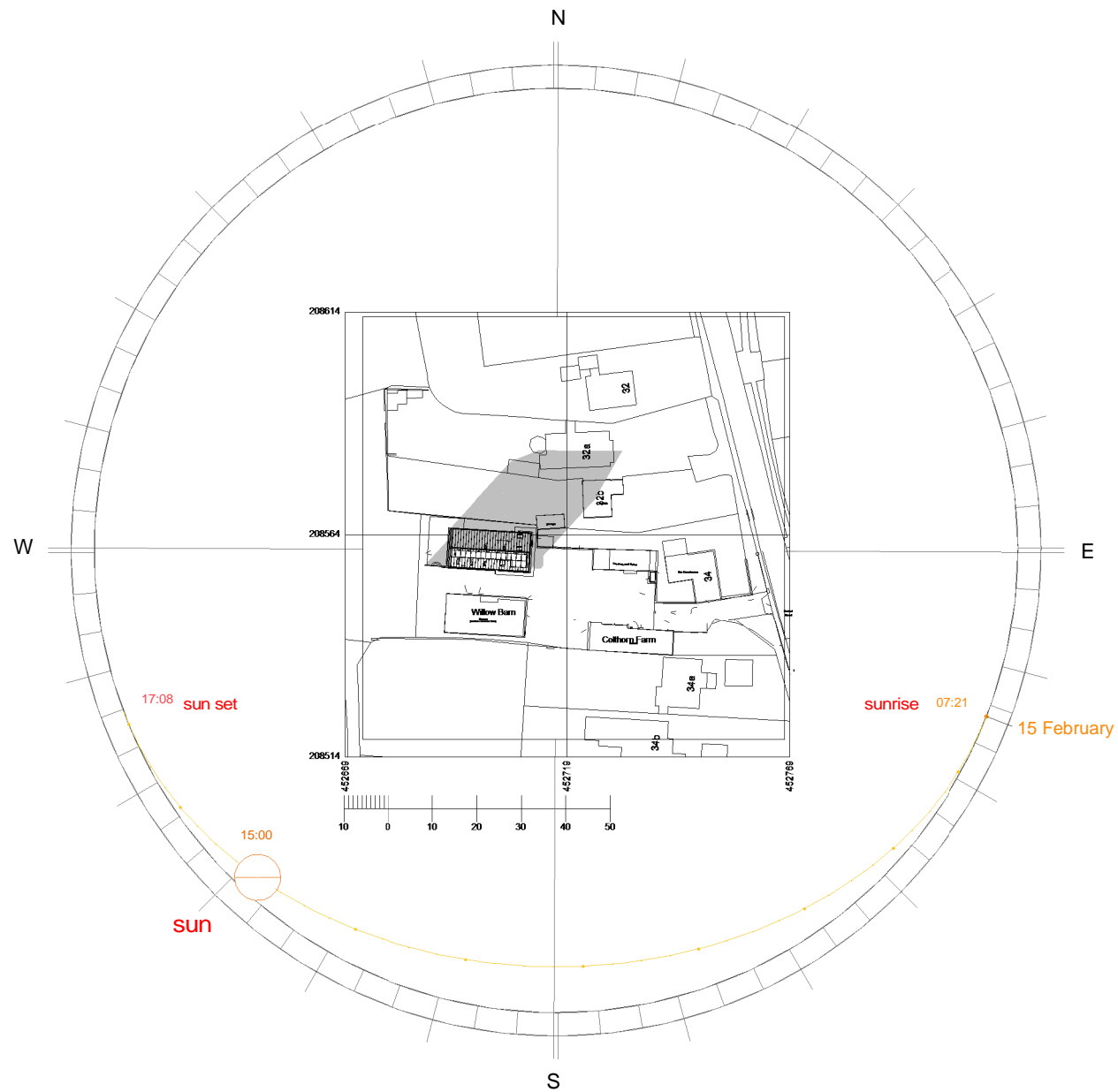
If any discrepancies are found in the drawing these are to be brought to the attention of the Architect. Please check all dimensions on site before commencement. All dimensions are approximate. All areas and quantities to be checked by a Quantity Surveyor. Indicative structural support to be determined by structural engineer.

Colthorn Farm Stone Barn

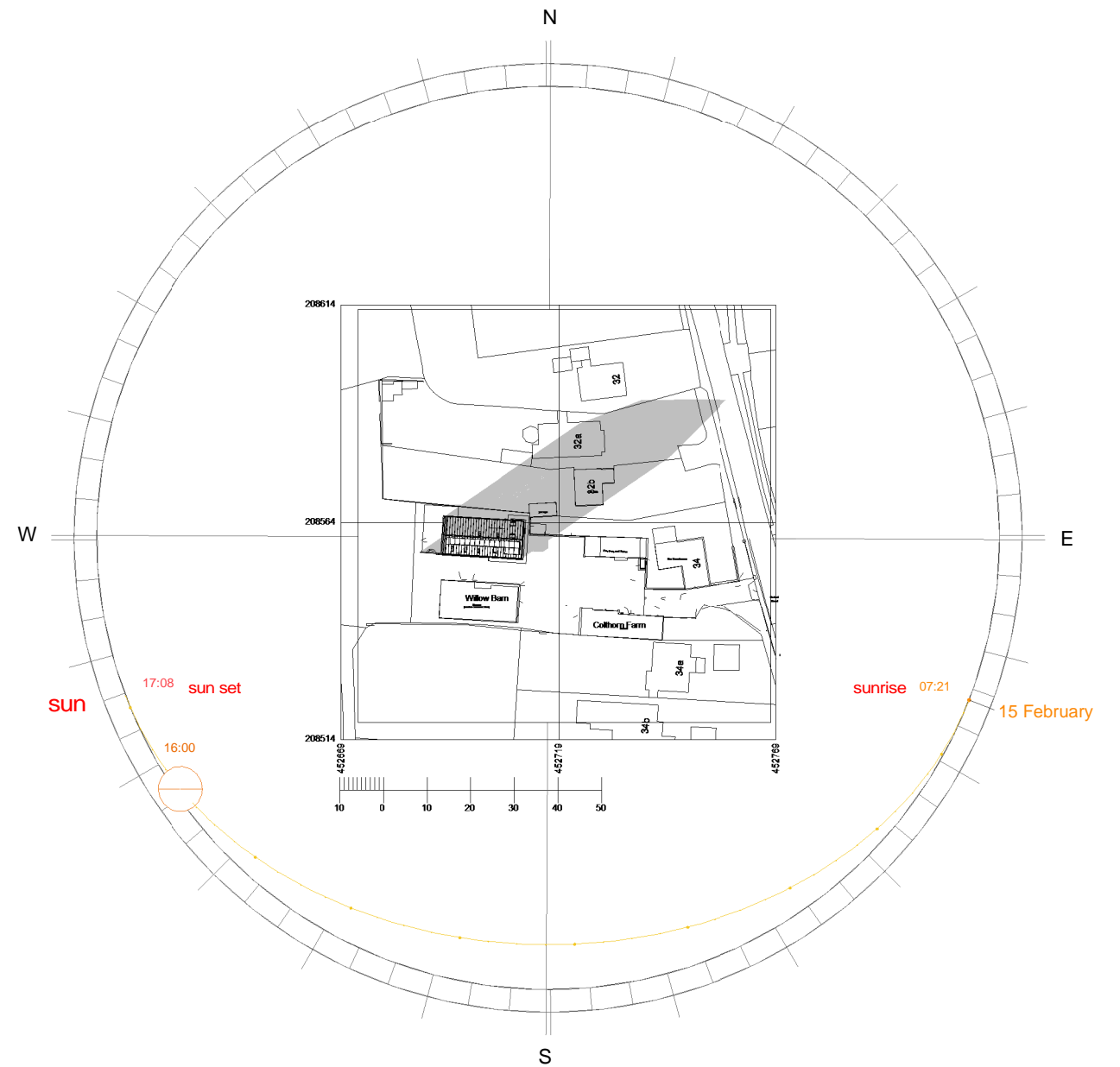
idrawdesign.art

All reproduction, copyright & intellectual property rights reserved © 2024

PLANNING Solar Study



1 February 15th 3pm
1 : 750



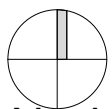
2 February 15th 4pm
1 : 750

Based on Ordnance Survey 1:1250 mapping with permission of the controller Crown copyright 2024. The area bounded by 452669 208514, 452769 208514, 452769 208614, 452669 208614, 452669 208514.

Crown copyright and database rights 2024 OS 100054135. Supplied by copla ltd trading as UKPlanningMaps.com a licensed Ordnance Survey partner (OS 100054135).

Data licence expires 14 February 2025. Unique plan reference: v1e/1059510/1428027

Rev No	Revision Description	Date



North

Drawing Title: **February**

Date : 02/17/24

Scale @ A1: 1:750 @ A3: 1:1500

Drawing No: 004

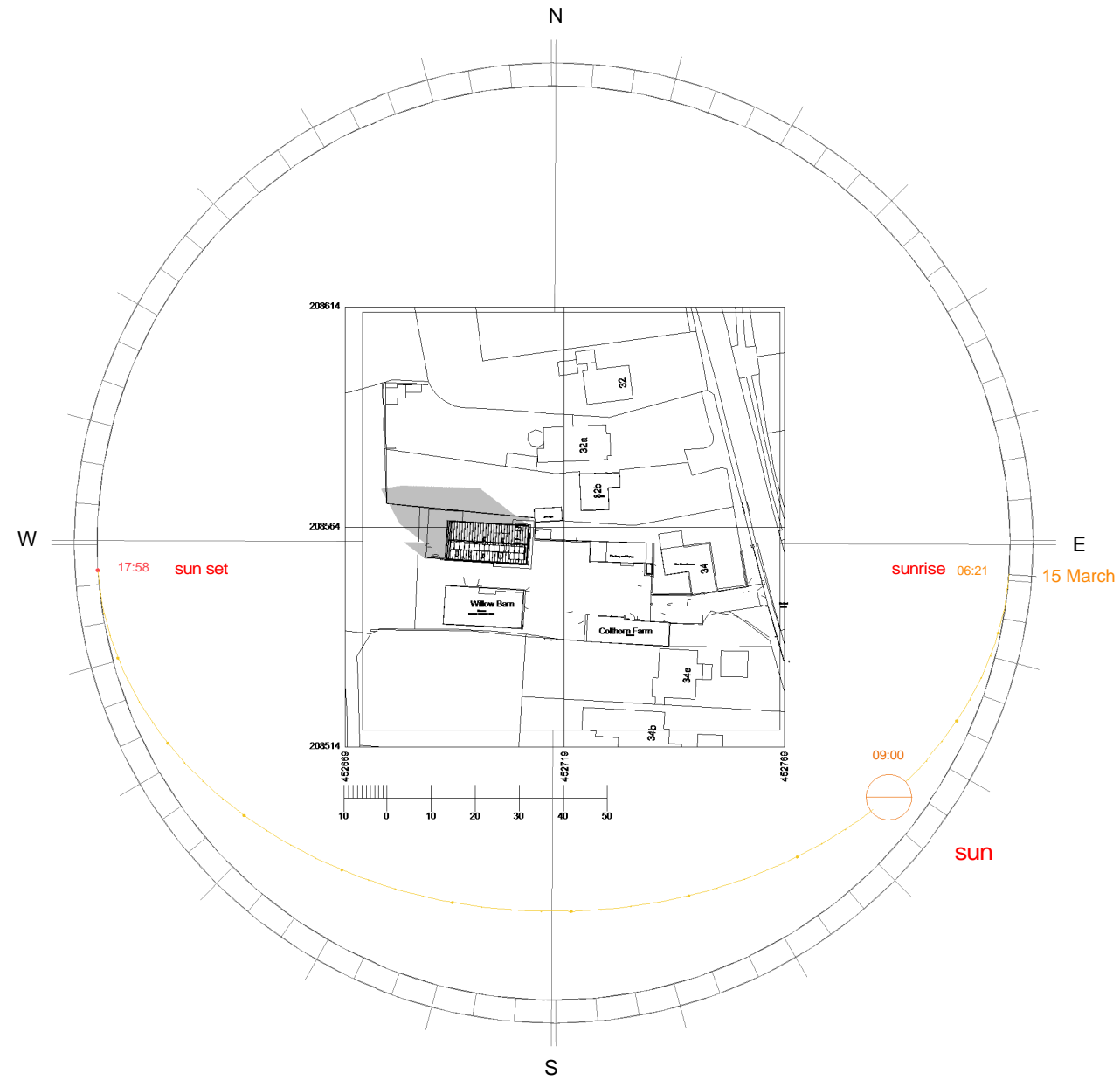
If any discrepancies are found in the drawing these are to be brought to the attention of the Architect. Please check all dimensions on site before commencement. All dimensions are approximate. All areas and quantities to be checked by a Quantity Surveyor. Indicative structural support to be determined by structural engineer.

Colthorn Farm Stone Barn

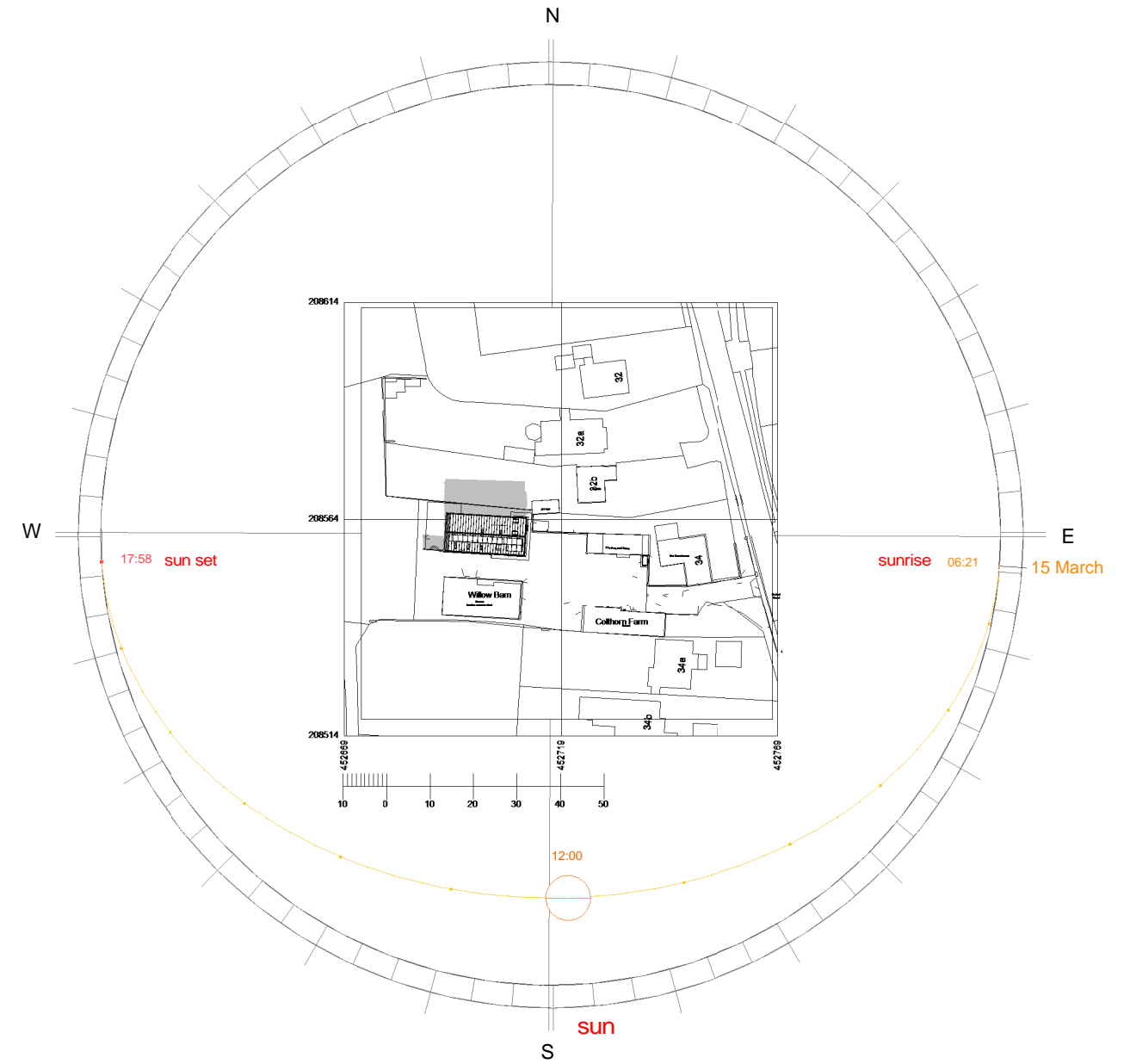
idrawdesign.art

All reproduction, copyright & intellectual property rights reserved © 2024

PLANNING Solar Study



1 March 15th 9am
1 : 750



2 March 15th 12pm
1 : 750

Based on Ordnance Survey 1:1250 mapping with permission of the controller Crown copyright 2024. The area bounded by 452669 208514, 452769 208514, 452769 208614, 452669 208614, 452669 208514.

Crown copyright and database rights 2024 OS 100054135. Supplied by copla ltd trading as UKPlanningMaps.com a licensed Ordnance Survey partner (OS 100054135).

Data licence expires 14 February 2025. Unique plan reference: v1e/1059510/1428027

Rev No	Revision Description	Date



North

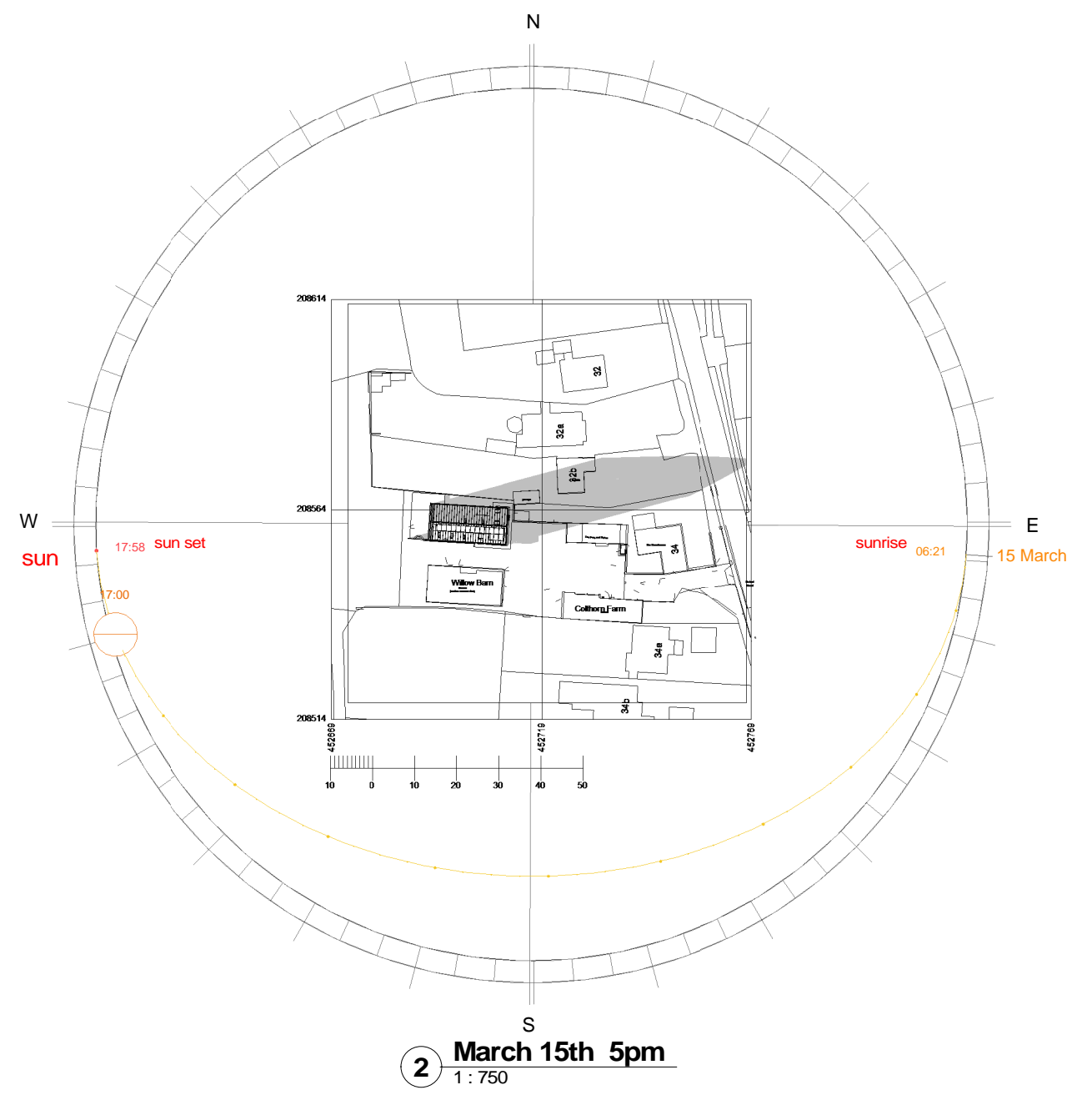
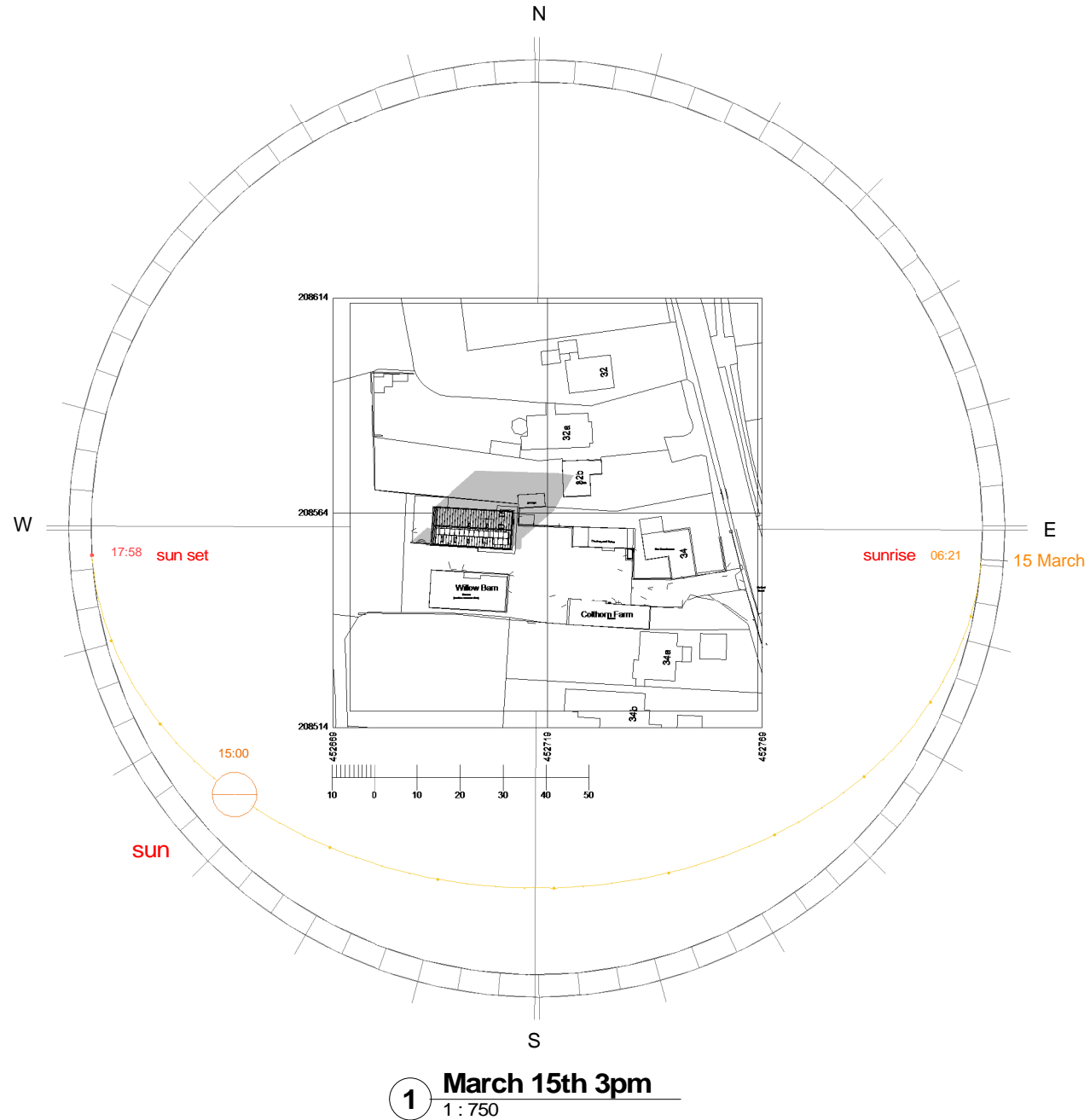
Drawing Title: **March**
Date : 02/17/24
Scale @ A1: 1:750 @ A3: 1:1500
Drawing No: 005

If any discrepancies are found in the drawing these are to be brought to the attention of the Architect. Please check all dimensions on site before commencement. All dimensions are approximate. All areas and quantities to be checked by a Quantity Surveyor. Indicative structural support to be determined by structural engineer.

Colthorn Farm Stone Barn
idrawdesign.art

All reproduction, copyright & intellectual property rights reserved © 2024

PLANNING Solor Study



Based on Ordnance Survey 1:1250 mapping with permission of the controller Crown copyright 2024. The area bounded by 452669 208514, 452769 208514, 452769 208614, 452669 208614, 452669 208514.

Crown copyright and database rights 2024 OS 100054135. Supplied by copla ltd trading as UKPlanningMaps.com a licensed Ordnance Survey partner (OS 100054135).

Data licence expires 14 February 2025. Unique plan reference: v1e/1059510/1428027

Rev No	Revision Description	Date



North

Drawing Title: **March**

Date : 02/17/24

Scale @ A1: 1:750 @ A3: 1:1500

Drawing No: 006

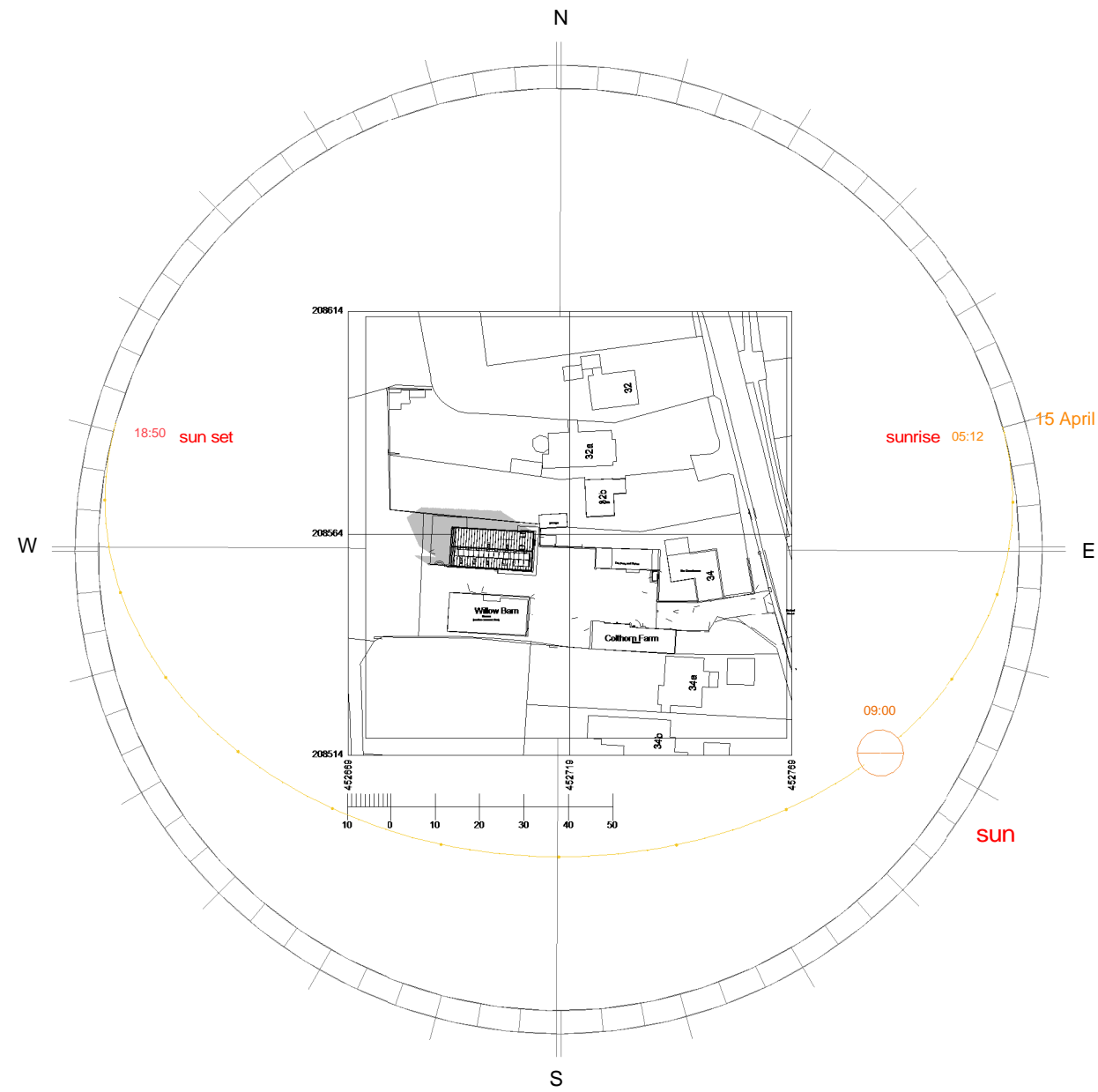
If any discrepancies are found in the drawing these are to be brought to the attention of the Architect. Please check all dimensions on site before commencement. All dimensions are approximate. All areas and quantities to be checked by a Quantity Surveyor. Indicative structural support to be determined by structural engineer.

Colthorn Farm Stone Barn

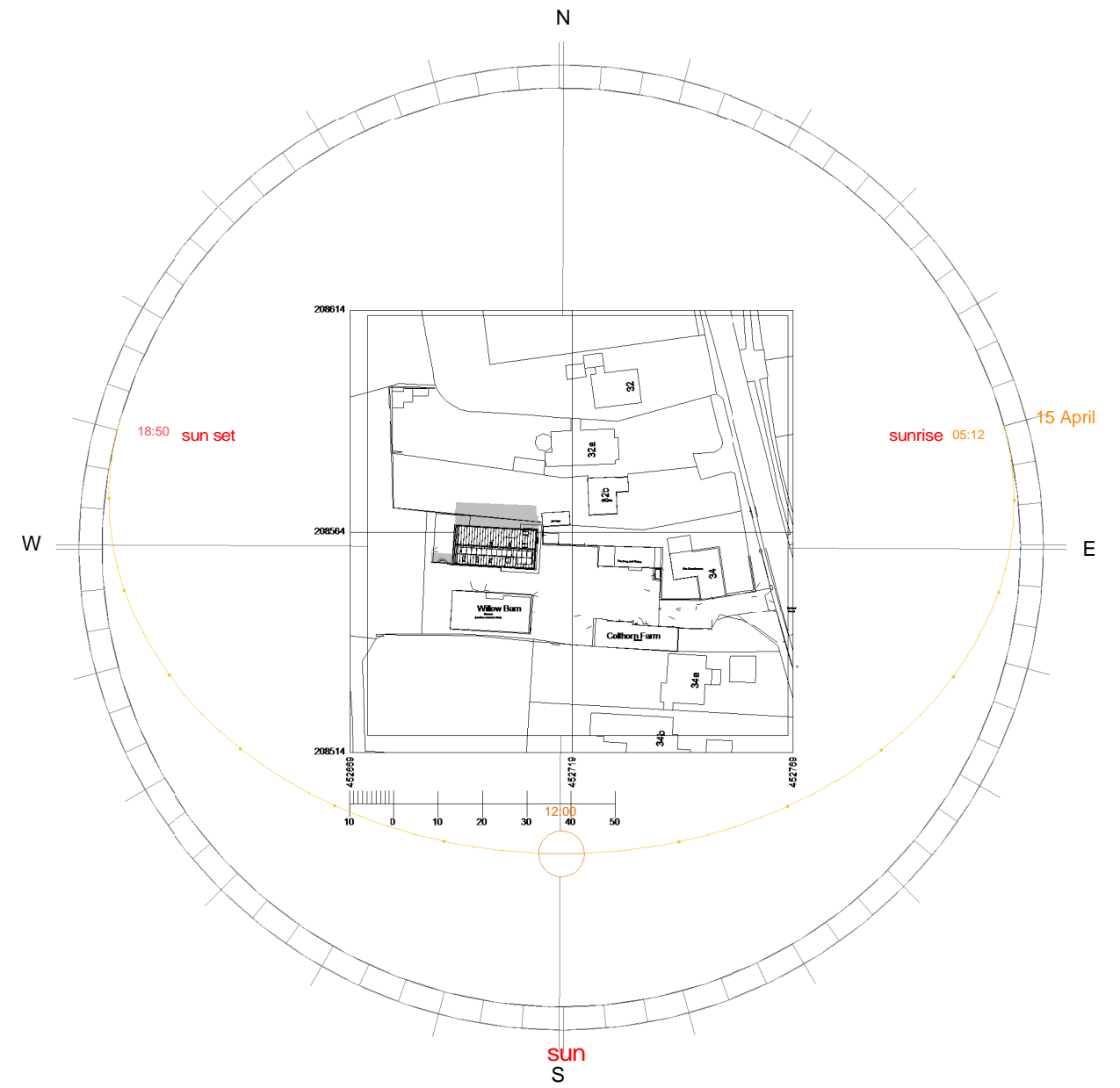
idrawdesign.art

All reproduction, copyright & intellectual property rights reserved © 2024

PLANNING Solar Study



1 April 15th 9am
1 : 750



2 April 15th 12pm
1 : 750

Based on Ordnance Survey 1:1250 mapping with permission of the controller Crown copyright 2024. The area bounded by 452669 208514, 452769 208514, 452769 208614, 452669 208614, 452669 208514.

Crown copyright and database rights 2024 OS 100054135. Supplied by copla ltd trading as UKPlanningMaps.com a licensed Ordnance Survey partner (OS 100054135).

Data licence expires 14 February 2025. Unique plan reference: v1e/1059510/1428027

Rev No	Revision Description	Date



North

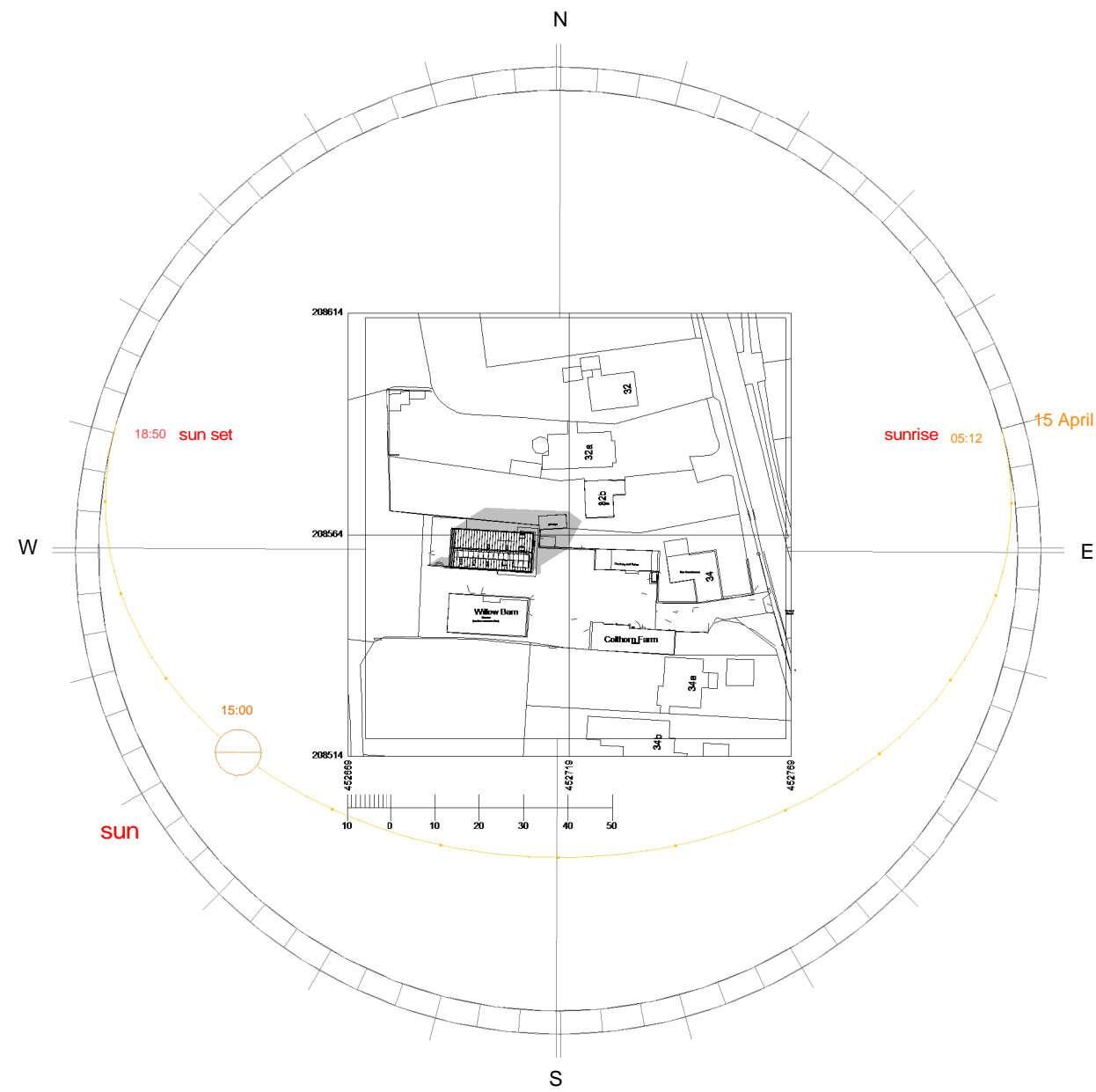
Drawing Title: **April**
Date : 02/17/24
Scale @ A1: 1:750 @ A3: 1:1500
Drawing No: **007**

If any discrepancies are found in the drawing these are to be brought to the attention of the Architect. Please check all dimensions on site before commencement. All dimensions are approximate. All areas and quantities to be checked by a Quantity Surveyor. Indicative structural support to be determined by structural engineer.

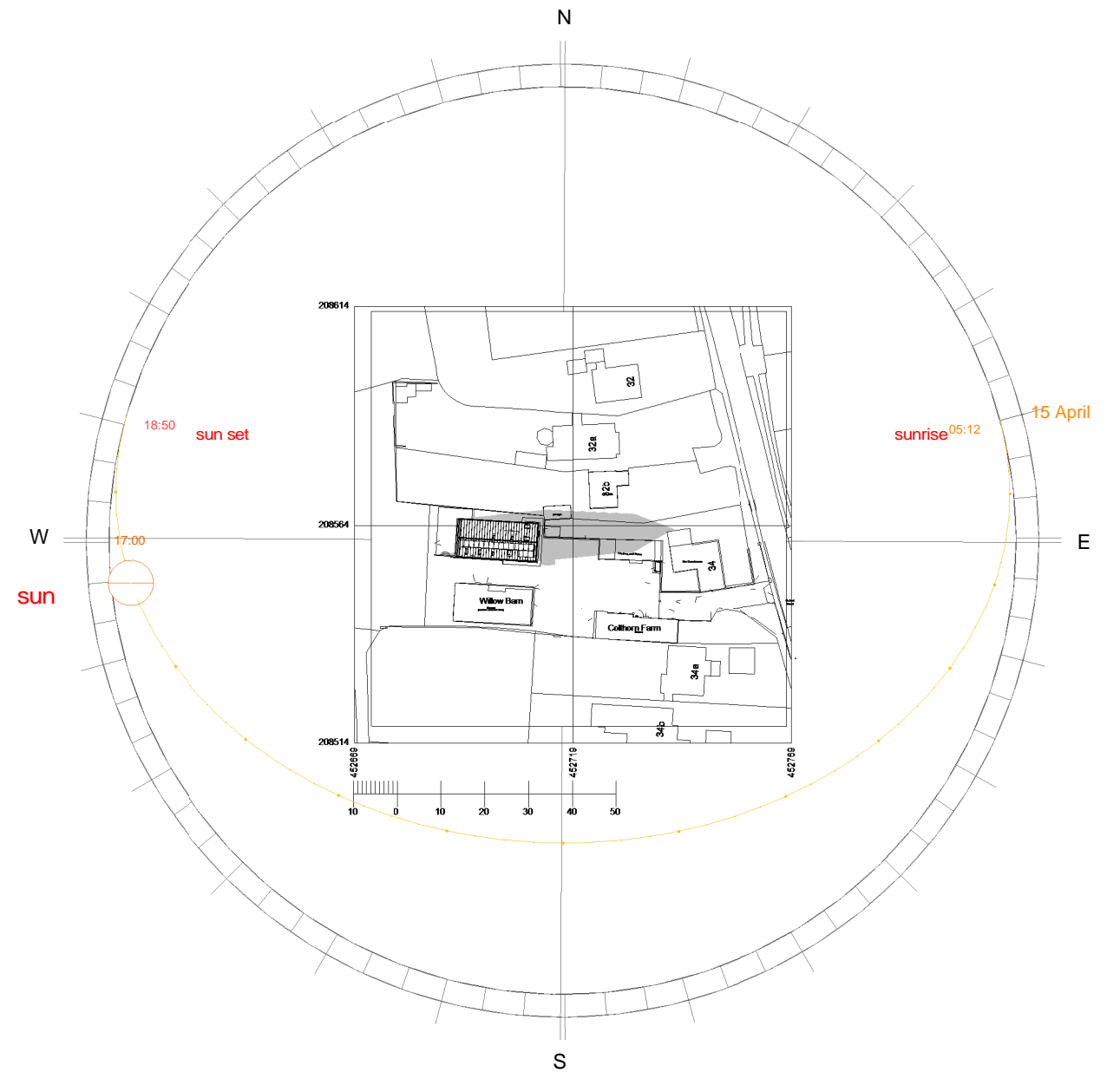
Colthorn Farm Stone Barn
idrawdesign.art

All reproduction, copyright & intellectual property rights reserved © 2024

PLANNING Solor Study



1 April 15th 3pm
1 : 750



2 April 15th 5pm
1 : 750

Based on Ordnance Survey 1:1250 mapping with permission of the controller Crown copyright 2024. The area bounded by 452669 208514, 452769 208514, 452769 208614, 452669 208614, 452669 208514.

Crown copyright and database rights 2024 OS 100054135. Supplied by copla ltd trading as UKPlanningMaps.com a licensed Ordnance Survey partner (OS 100054135).

Data licence expires 14 February 2025. Unique plan reference: v1e/1059510/1428027

Rev No	Revision Description	Date



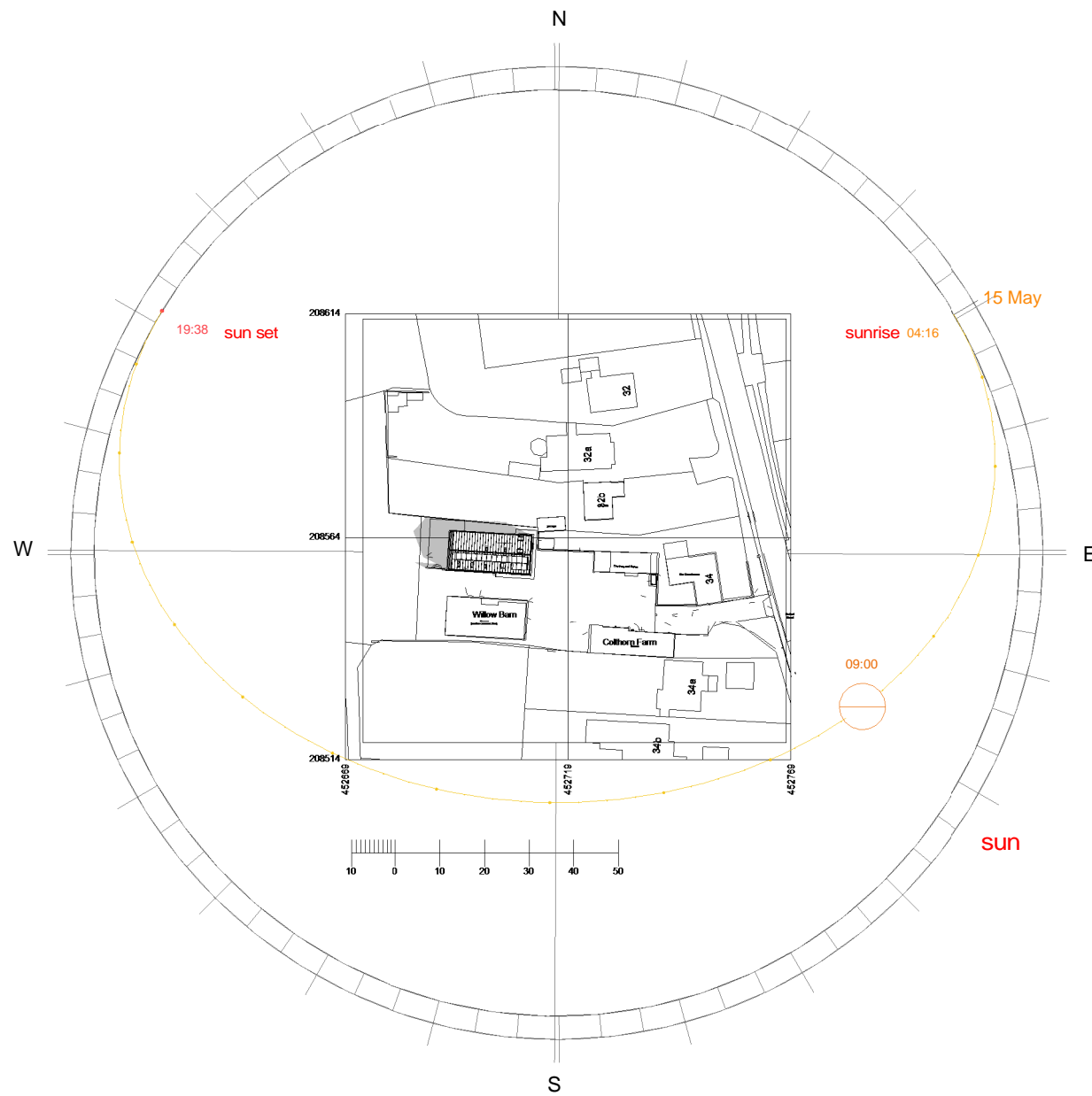
Drawing Title: **April**
Date : 02/17/24
Scale @ A1: 1:750 @ A3: 1:1500
Drawing No: **008**

If any discrepancies are found in the drawing these are to be brought to the attention of the Architect. Please check all dimensions on site before commencement. All dimensions are approximate. All areas and quantities to be checked by a Quantity Surveyor. Indicative structural support to be determined by structural engineer.

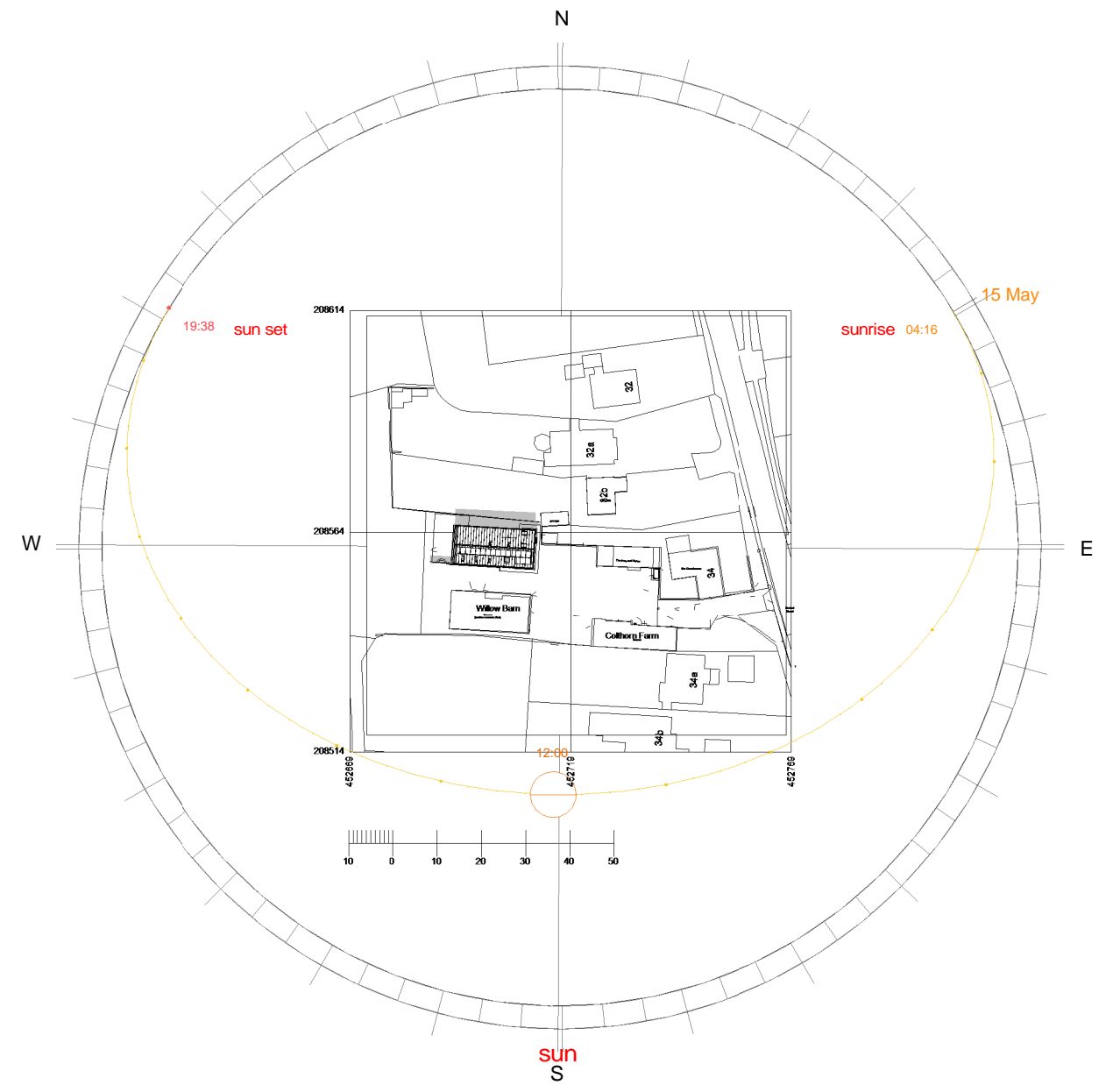
Colthorn Farm Stone Barn
idrawdesign.art

All reproduction, copyright & intellectual property rights reserved © 2024

PLANNING Solar Study



1 May 15th 9am
1 : 750



2 May 15th 12pm
1 : 750

Based on Ordnance Survey 1:1250 mapping with permission of the controller Crown copyright 2024. The area bounded by 452669 208514, 452769 208514, 452769 208614, 452669 208614, 452669 208514.

Crown copyright and database rights 2024 OS 100054135. Supplied by copla ltd trading as UKPlanningMaps.com a licensed Ordnance Survey partner (OS 100054135).

Data licence expires 14 February 2025. Unique plan reference: v1e/1059510/1428027

Rev No	Revision Description	Date



North

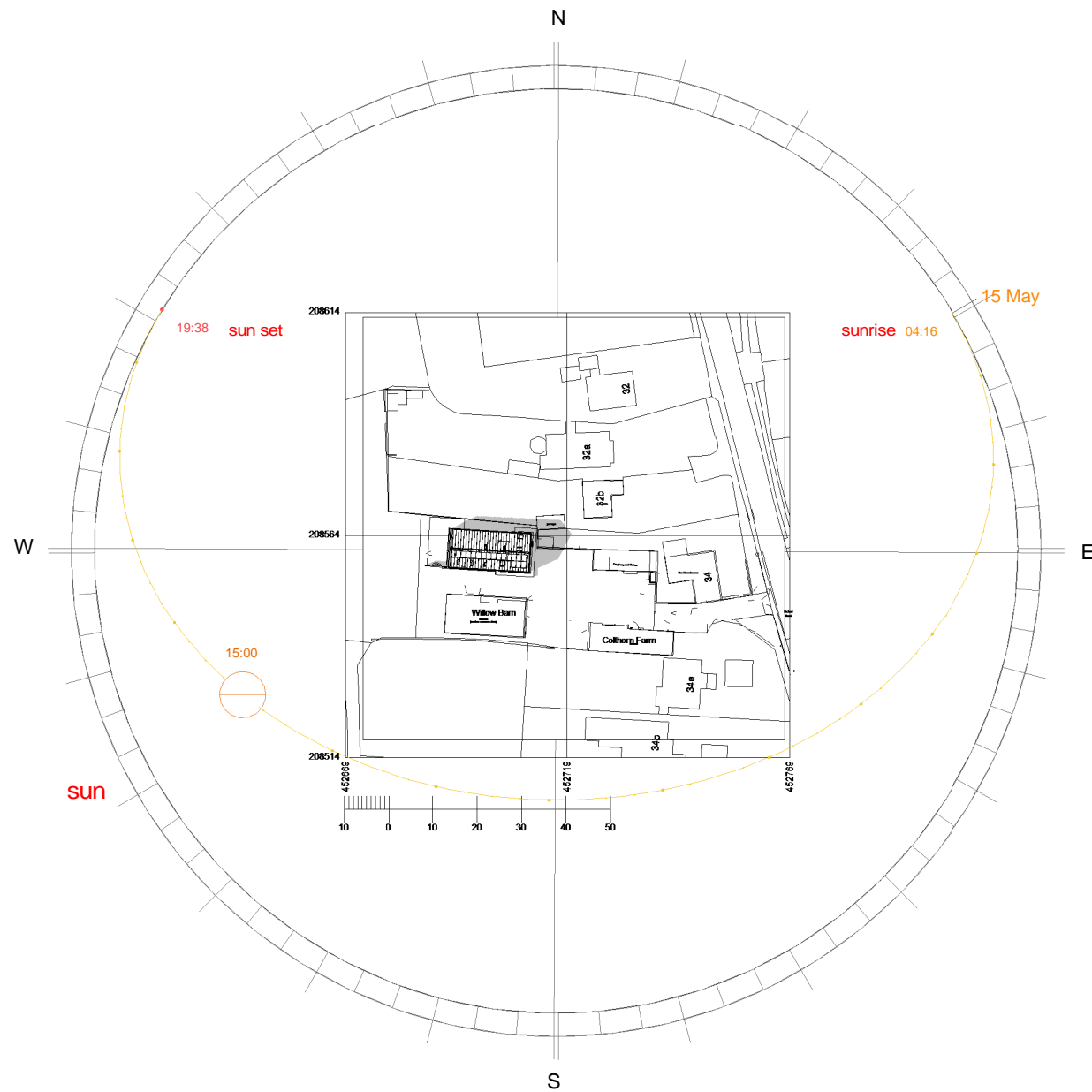
Drawing Title: **May**
Date : 02/17/24
Scale @ A1: 1:750 @ A3: 1:1500
Drawing No: **009**

If any discrepancies are found in the drawing these are to be brought to the attention of the Architect. Please check all dimensions on site before commencement. All dimensions are approximate. All areas and quantities to be checked by a Quantity Surveyor. Indicative structural support to be determined by structural engineer.

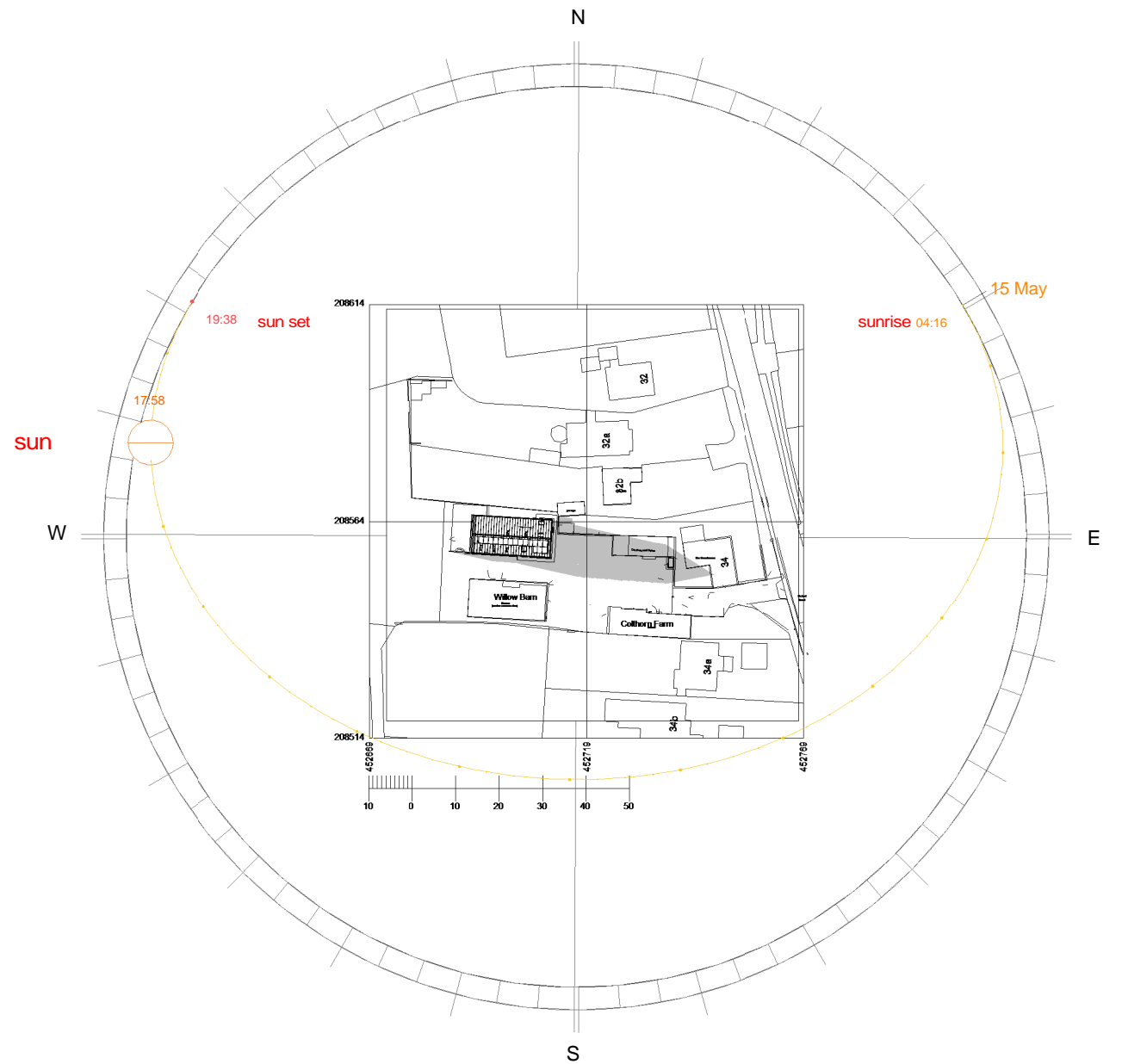
Colthorn Farm Stone Barn
idrawdesign.art

All reproduction, copyright & intellectual property rights reserved © 2024

PLANNING Solor Study



1 May 15th 3pm
1 : 750



2 May 15th 6pm
1 : 750

Based on Ordnance Survey 1:1250 mapping with permission of the controller Crown copyright 2024. The area bounded by 452669 208514, 452769 208514, 452769 208614, 452669 208614, 452669 208514.

Crown copyright and database rights 2024 OS 100054135. Supplied by copla ltd trading as UKPlanningMaps.com a licensed Ordnance Survey partner (OS 100054135).

Data licence expires 14 February 2025. Unique plan reference: v1e/1059510/1428027

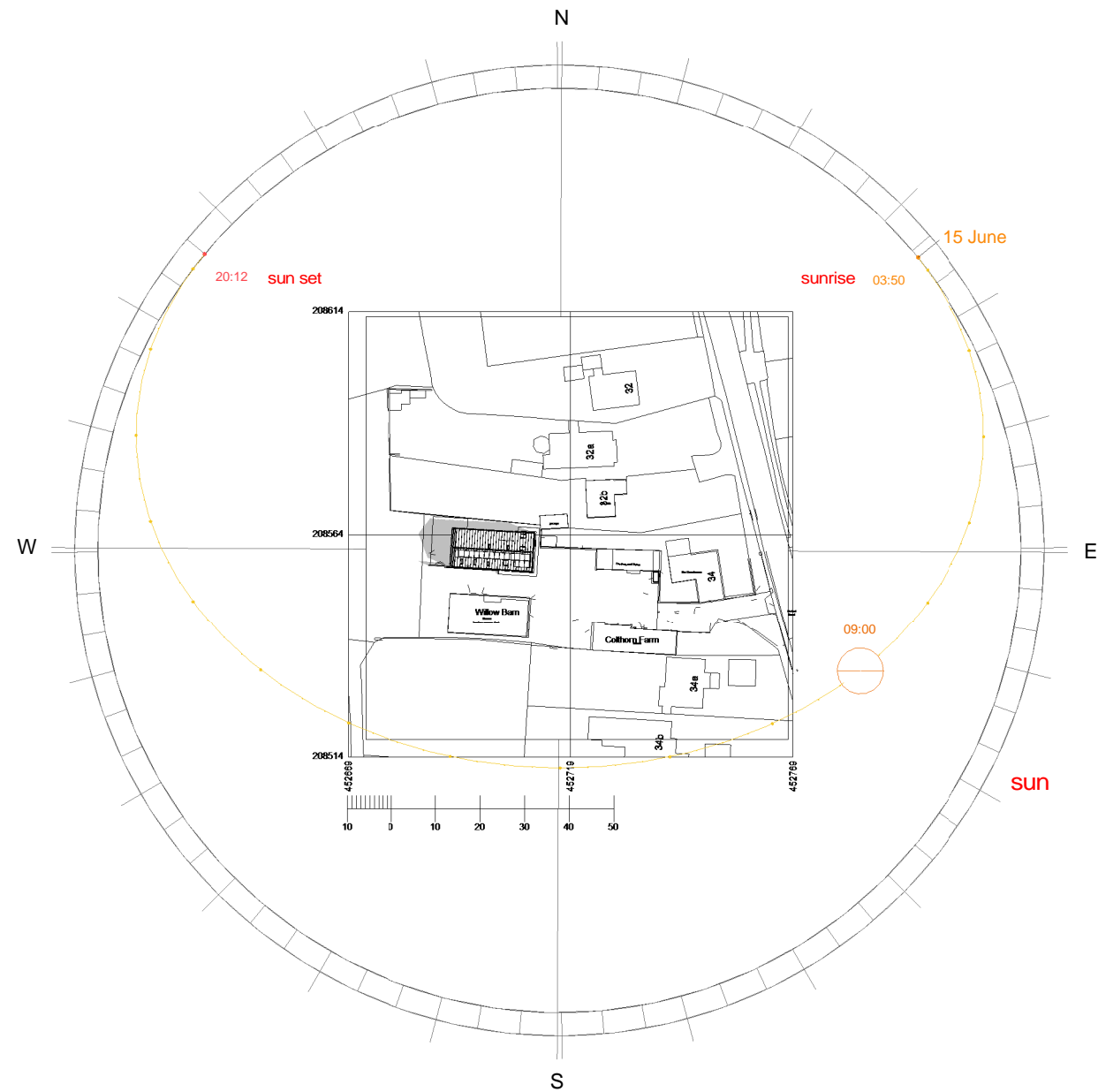
Rev No	Revision Description	Date



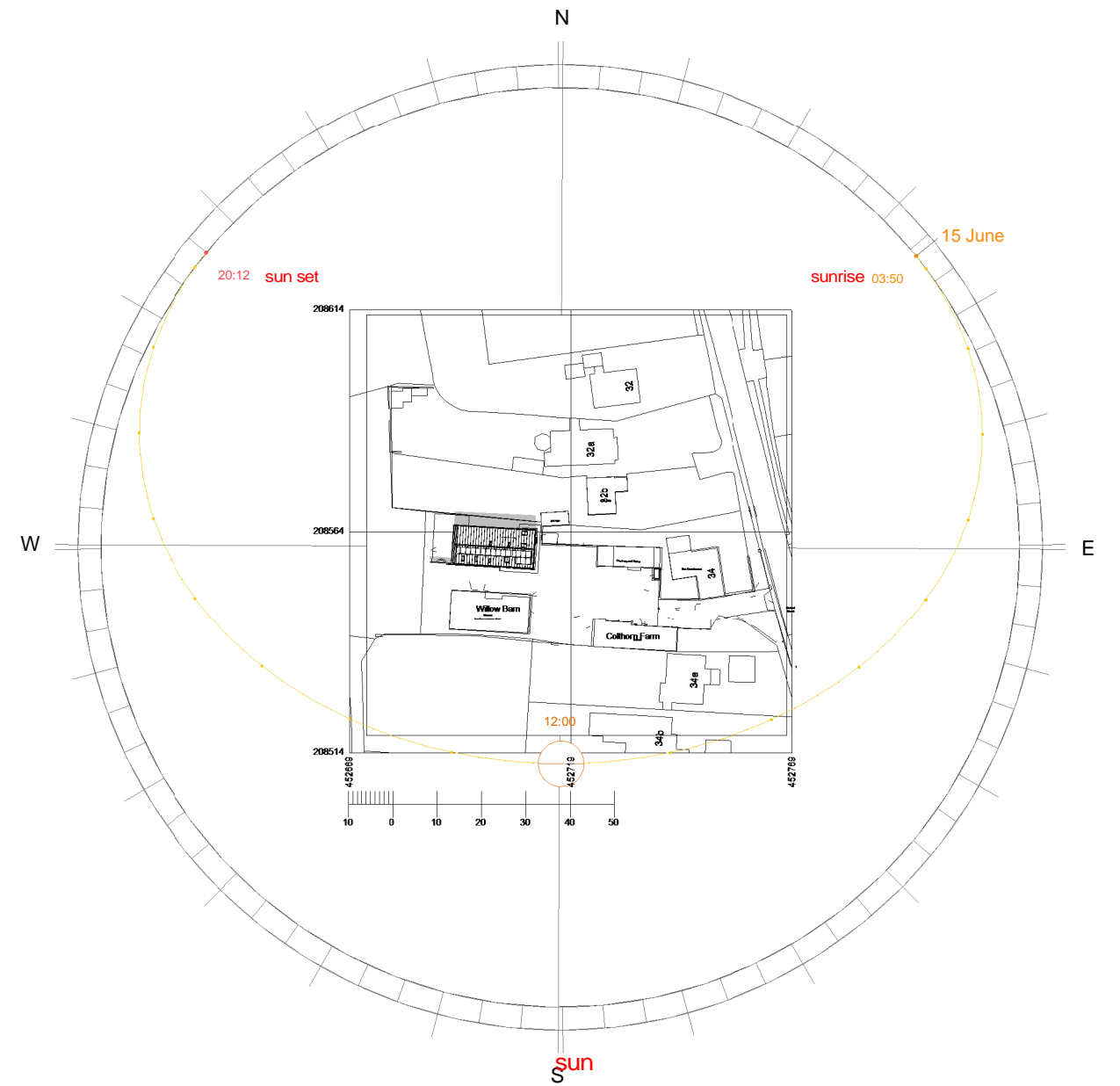
North

Drawing Title: **May**
Date : 02/17/24
Scale @ A1: 1:750 @ A3: 1:1500
Drawing No: **010**

If any discrepancies are found in the drawing these are to be brought to the attention of the Architect. Please check all dimensions on site before commencement. All dimensions are approximate. All areas and quantities to be checked by a Quantity Surveyor. Indicative structural support to be determined by structural engineer.



1 June 15th 9am
1 : 750



2 June 15th 12pm
1 : 750

Based on Ordnance Survey 1:1250 mapping with permission of the controller Crown copyright 2024. The area bounded by 452669 208514, 452769 208514, 452769 208614, 452669 208614, 452669 208514.

Crown copyright and database rights 2024 OS 100054135. Supplied by copla ltd trading as UKPlanningMaps.com a licensed Ordnance Survey partner (OS 100054135).

Data licence expires 14 February 2025. Unique plan reference: v1e/1059510/1428027

Rev No	Revision Description	Date



North

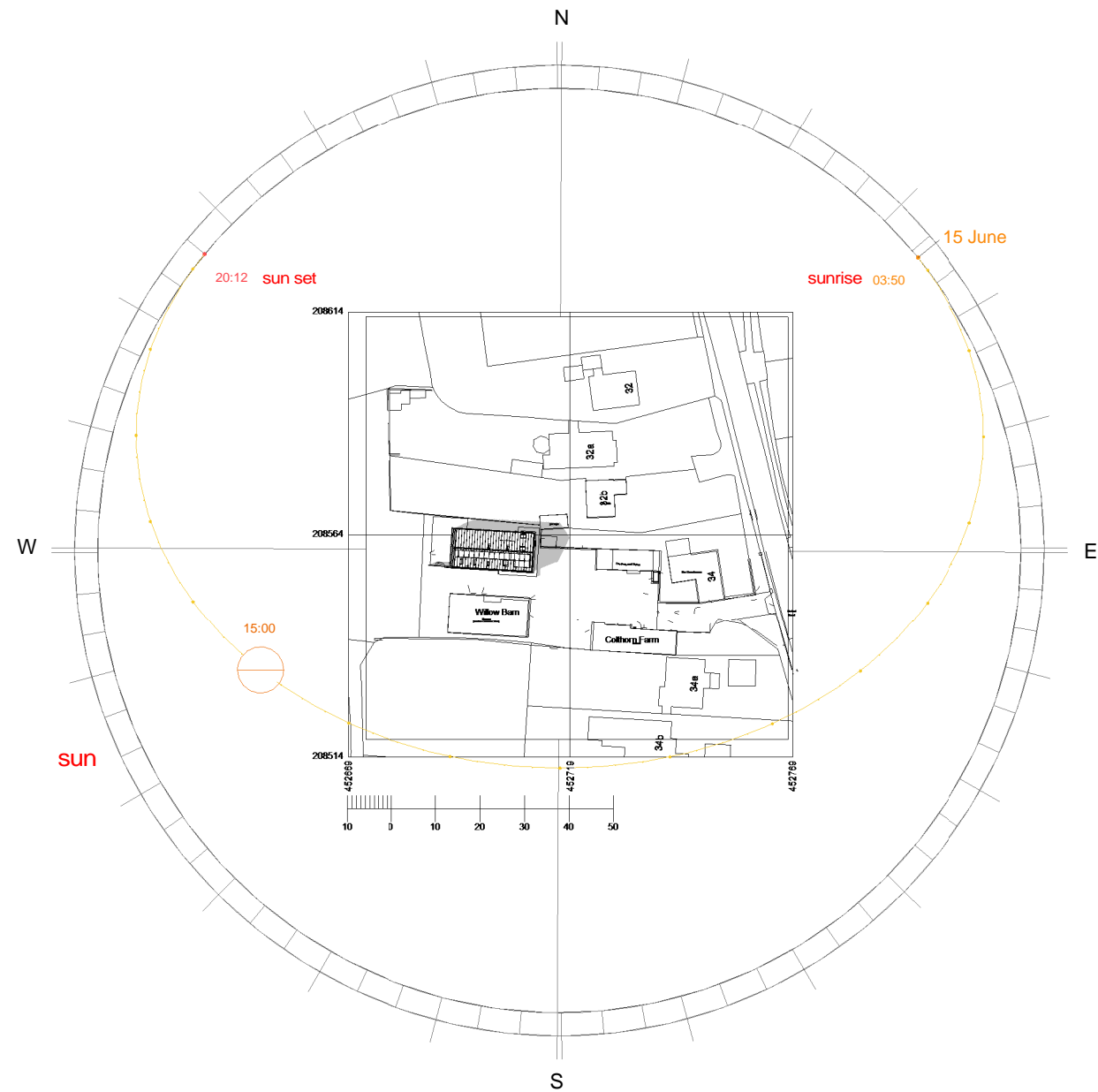
Drawing Title: **June**
Date : 02/17/24
Scale @ A1: 1:750 @ A3: 1:1500
Drawing No: 011

If any discrepancies are found in the drawing these are to be brought to the attention of the Architect. Please check all dimensions on site before commencement. All dimensions are approximate. All areas and quantities to be checked by a Quantity Surveyor. Indicative structural support to be determined by structural engineer.

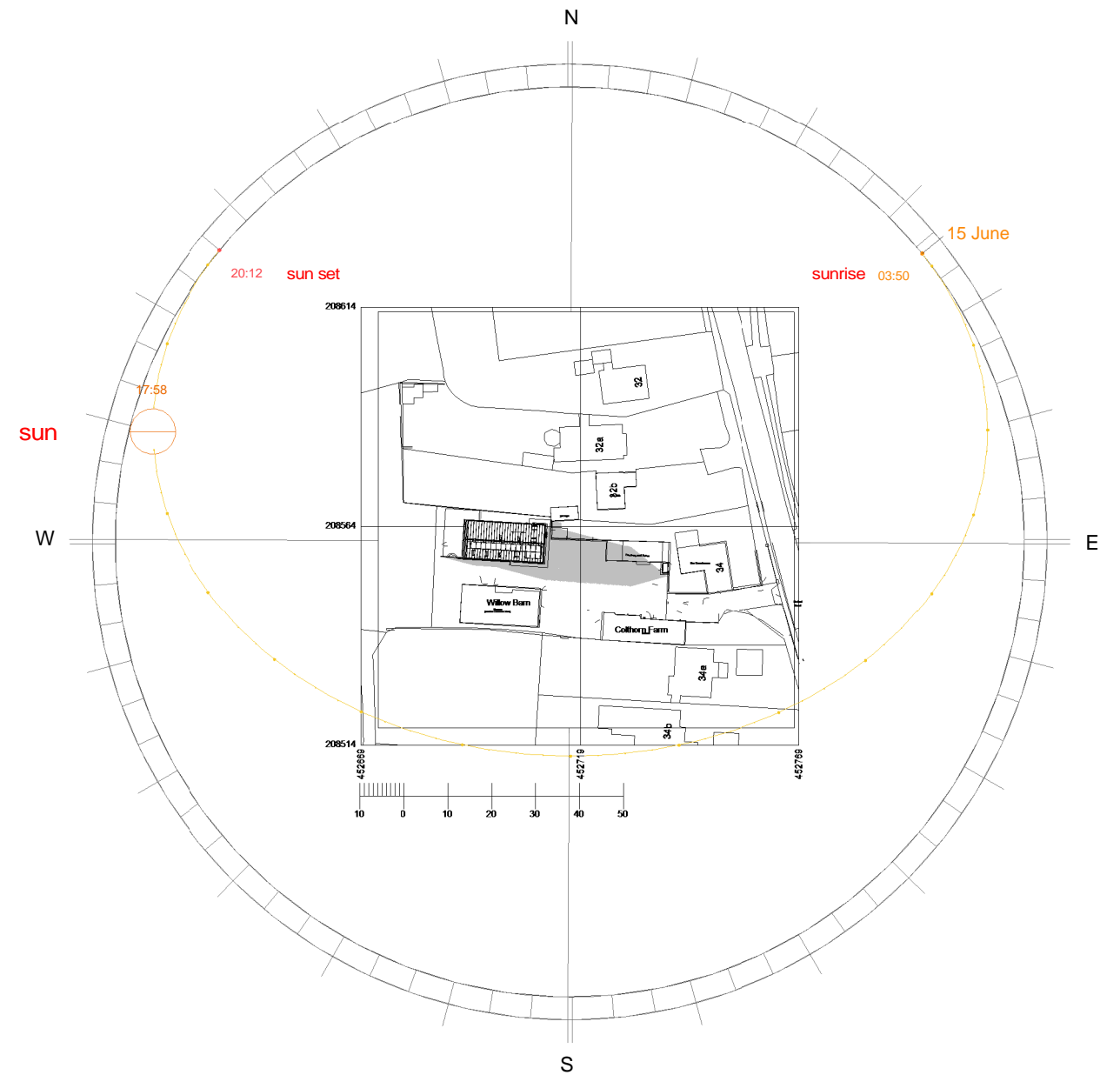
Colthorn Farm Stone Barn
idrawdesign.art

All reproduction, copyright & intellectual property rights reserved © 2024

PLANNING Solar Study



1 June 15th 3pm
1 : 750



2 June 15th 6pm
1 : 750

Based on Ordnance Survey 1:1250 mapping with permission of the controller Crown copyright 2024. The area bounded by 452669 208514, 452769 208514, 452769 208614, 452669 208614, 452669 208514.

Crown copyright and database rights 2024 OS 100054135. Supplied by copla ltd trading as UKPlanningMaps.com a licensed Ordnance Survey partner (OS 100054135).

Data licence expires 14 February 2025. Unique plan reference: v1e/1059510/1428027

Rev No	Revision Description	Date



North

Drawing Title: **June**
Date : 02/17/24

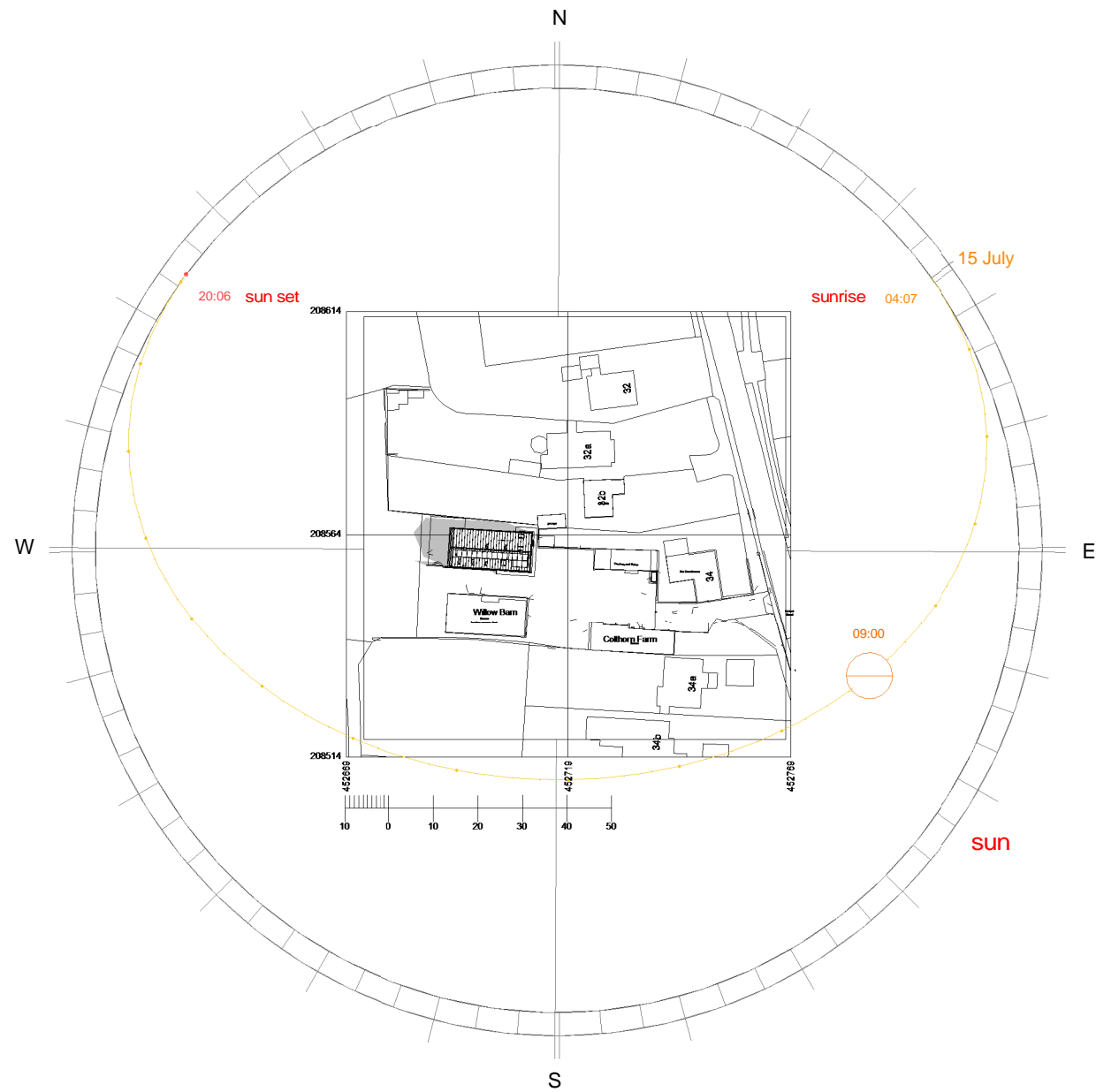
Scale @ A1: 1:750 @ A3: 1:1500
Drawing No: 012

If any discrepancies are found in the drawing these are to be brought to the attention of the Architect. Please check all dimensions on site before commencement. All dimensions are approximate. All areas and quantities to be checked by a Quantity Surveyor. Indicative structural support to be determined by structural engineer.

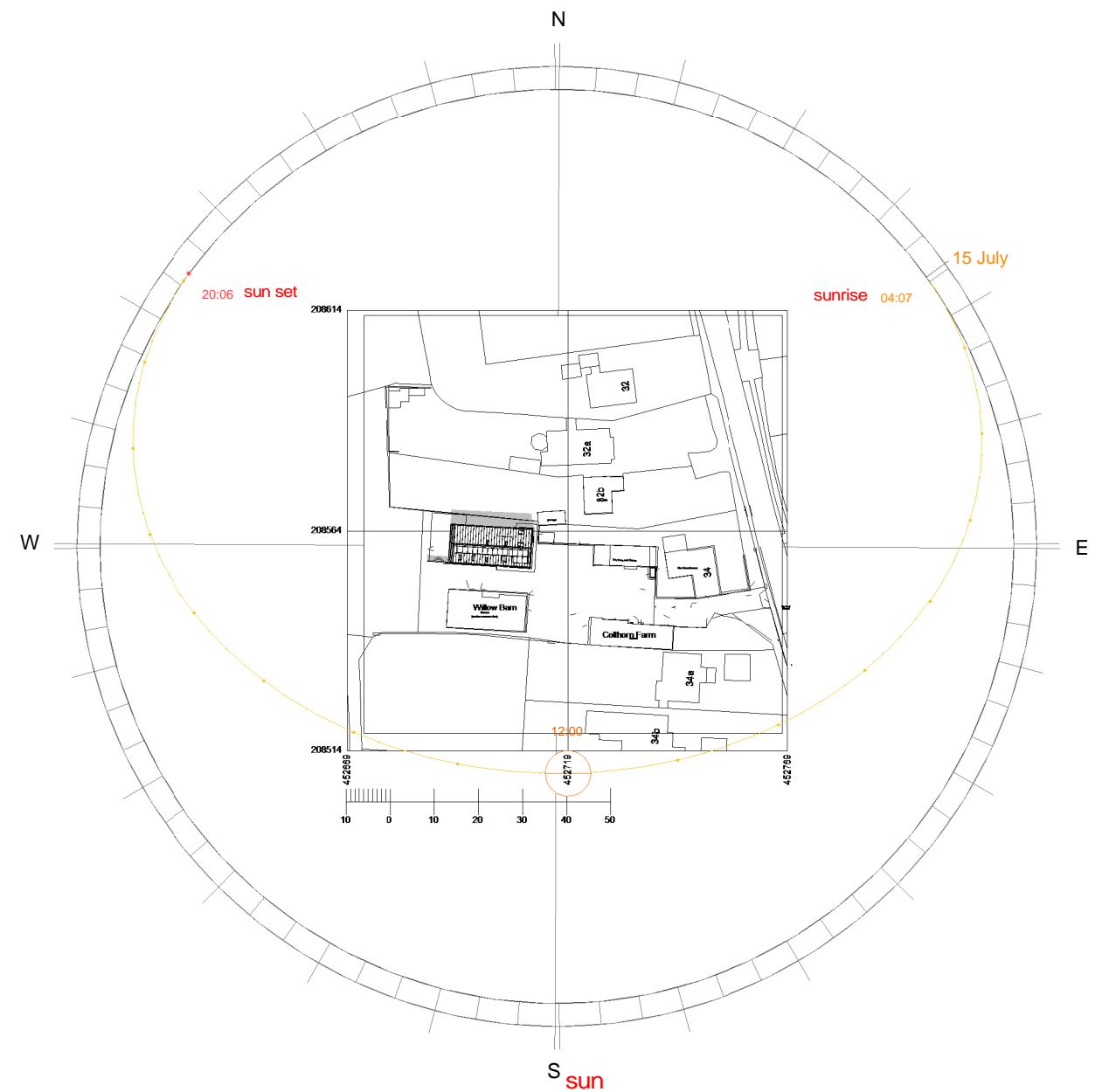
Colthorn Farm Stone Barn
idrawdesign.art

All reproduction, copyright & intellectual property rights reserved © 2024

PLANNING Solar Study



1 July 15th 9am
1 : 750



2 July 15th 12pm
1 : 750

Based on Ordnance Survey 1:1250 mapping with permission of the controller Crown copyright 2024. The area bounded by 452669 208514, 452769 208514, 452769 208614, 452669 208614, 452669 208514.

Crown copyright and database rights 2024 OS 100054135. Supplied by copla ltd trading as UKPlanningMaps.com a licensed Ordnance Survey partner (OS 100054135).

Data licence expires 14 February 2025. Unique plan reference: v1e/1059510/1428027

Rev No	Revision Description	Date



North

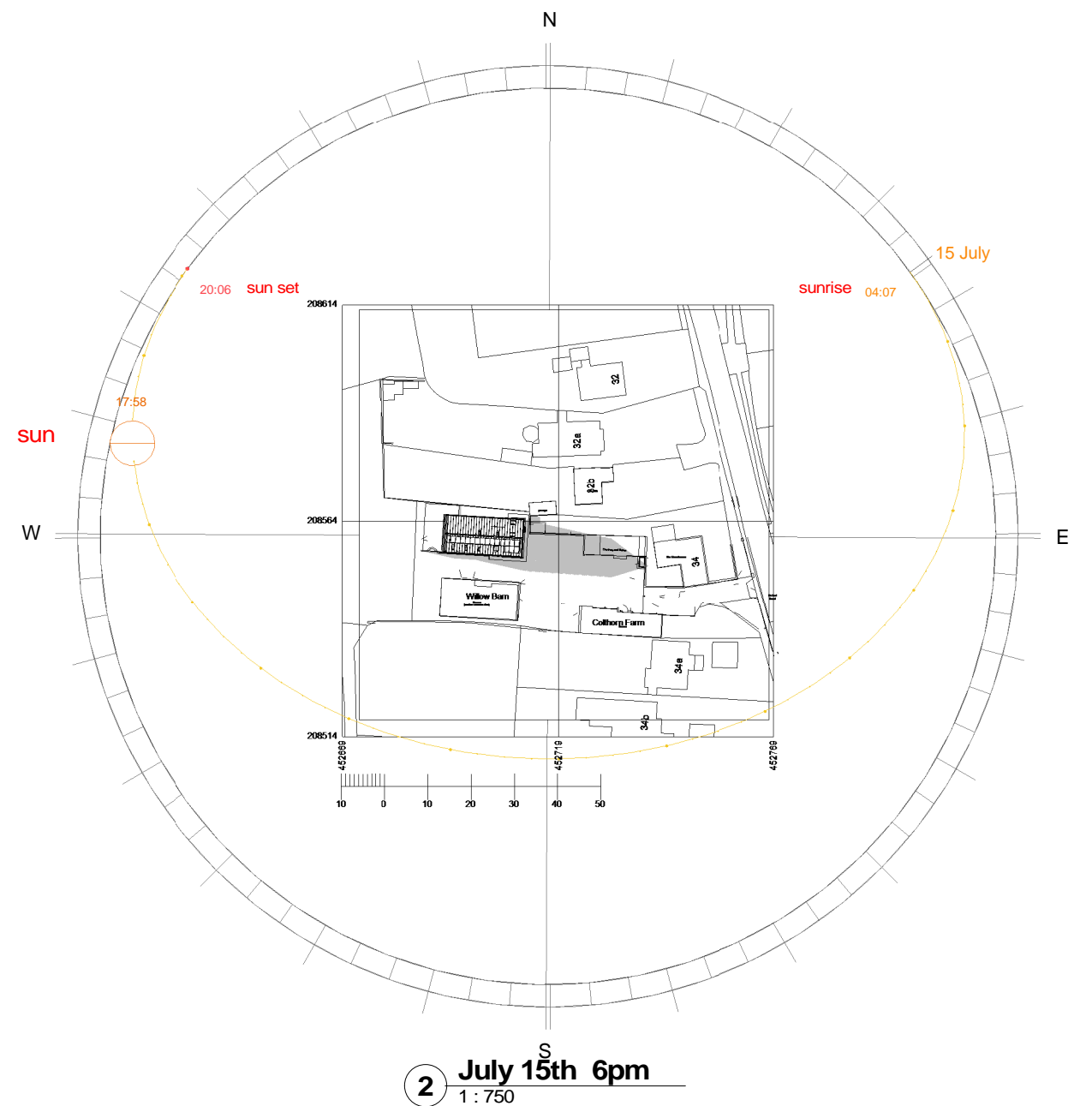
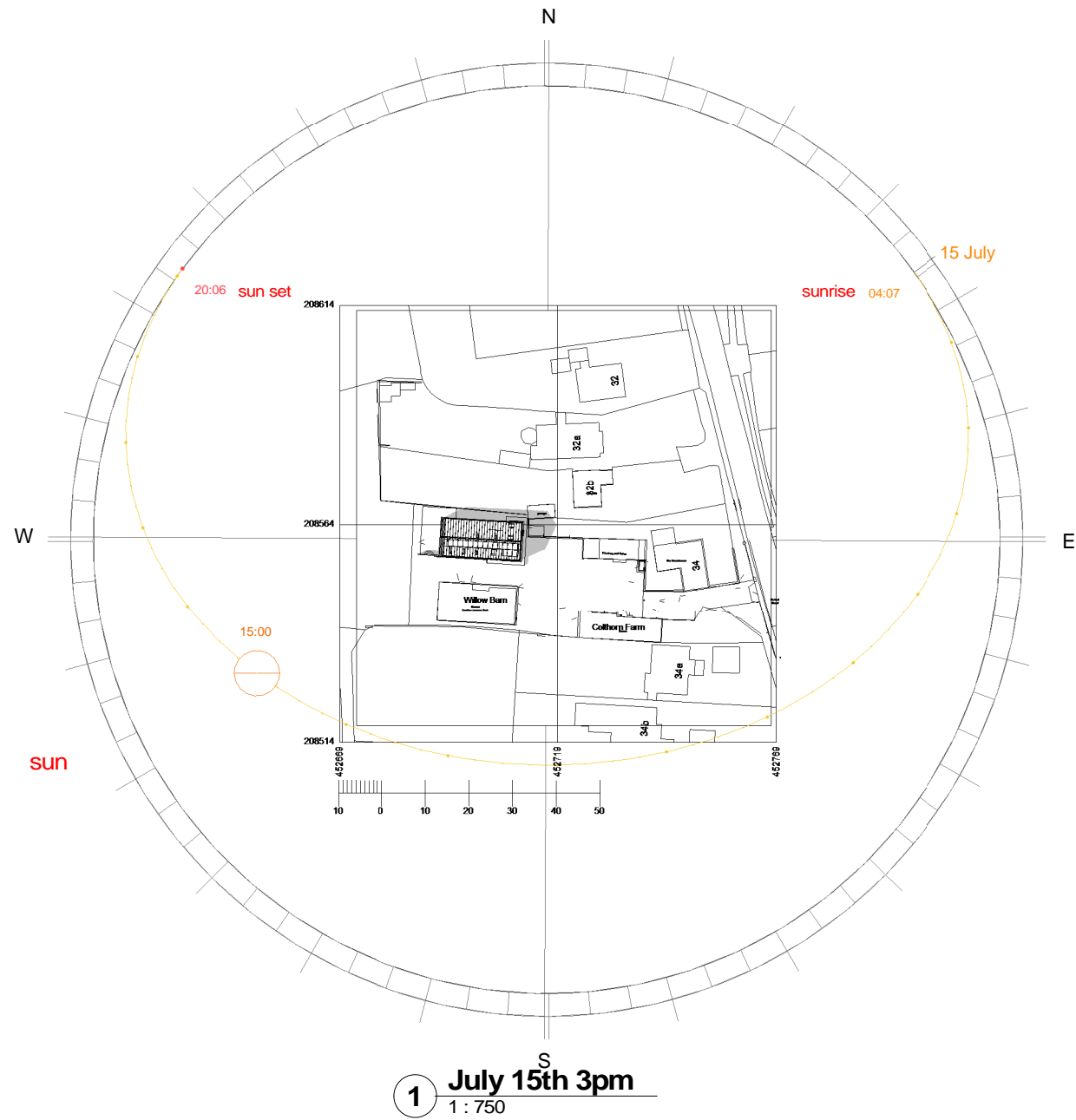
Drawing Title: **July**
Date : 02/17/24
Scale @ A1: 1:750 @ A3: 1:1500
Drawing No: **013**

If any discrepancies are found in the drawing these are to be brought to the attention of the Architect. Please check all dimensions on site before commencement. All dimensions are approximate. All areas and quantities to be checked by a Quantity Surveyor. Indicative structural support to be determined by structural engineer.

Colthorn Farm Stone Barn
idrawdesign.art

All reproduction, copyright & intellectual property rights reserved © 2024

PLANNING Solar Study



Based on Ordnance Survey 1:1250 mapping with permission of the controller Crown copyright 2024. The area bounded by 452669 208514, 452769 208514, 452769 208614, 452669 208614, 452669 208514.

Crown copyright and database rights 2024 OS 100054135. Supplied by copla ltd trading as UKPlanningMaps.com a licensed Ordnance Survey partner (OS 100054135).

Data licence expires 14 February 2025. Unique plan reference: v1e/1059510/1428027

Rev No	Revision Description	Date



North

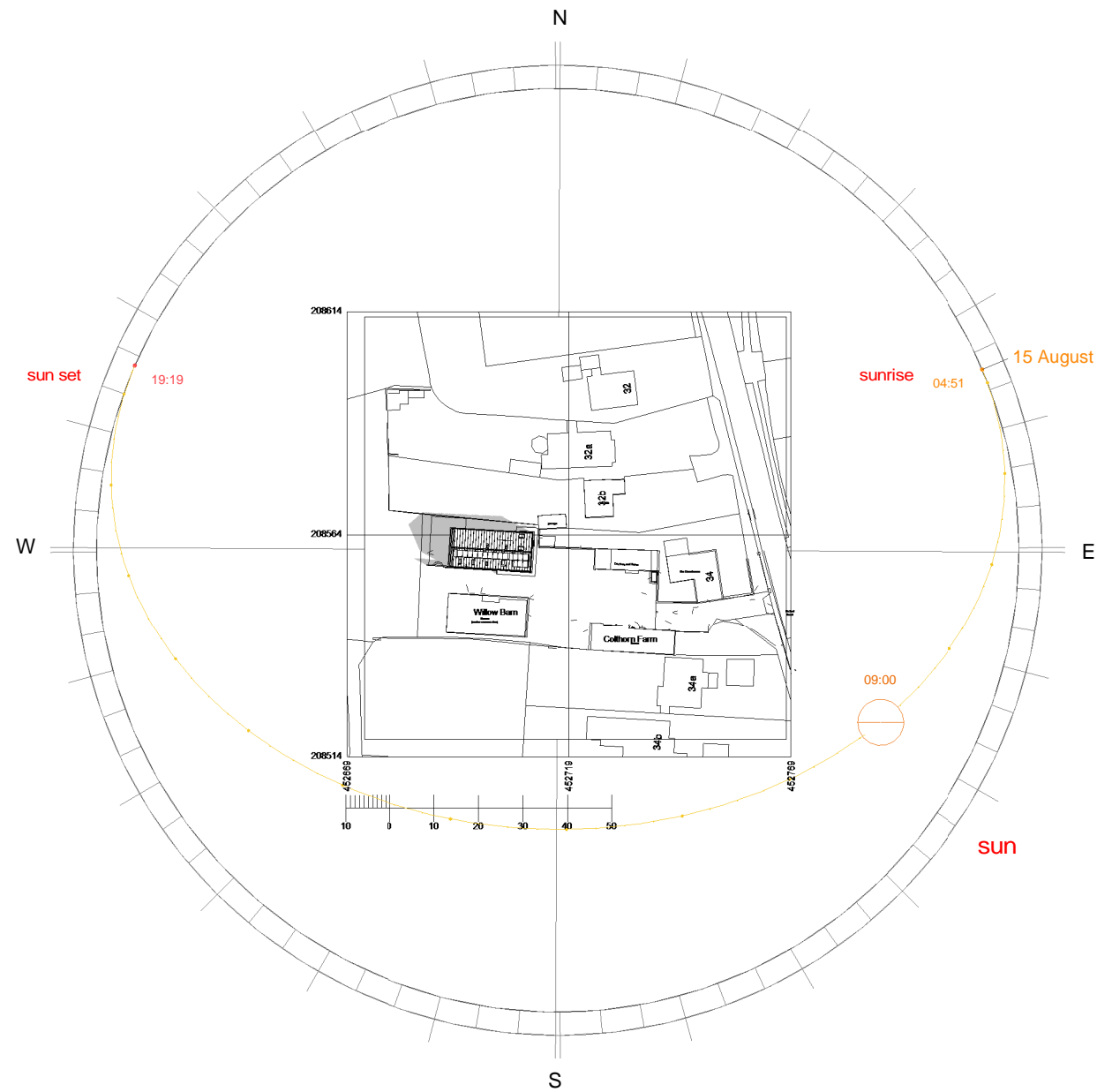
Drawing Title: **July**
 Date : 02/17/24
 Scale @ A1: 1:750 @ A3: 1:1500
 Drawing No: 014

If any discrepancies are found in the drawing these are to be brought to the attention of the Architect. Please check all dimensions on site before commencement. All dimensions are approximate. All areas and quantities to be checked by a Quantity Surveyor. Indicative structural support to be determined by structural engineer.

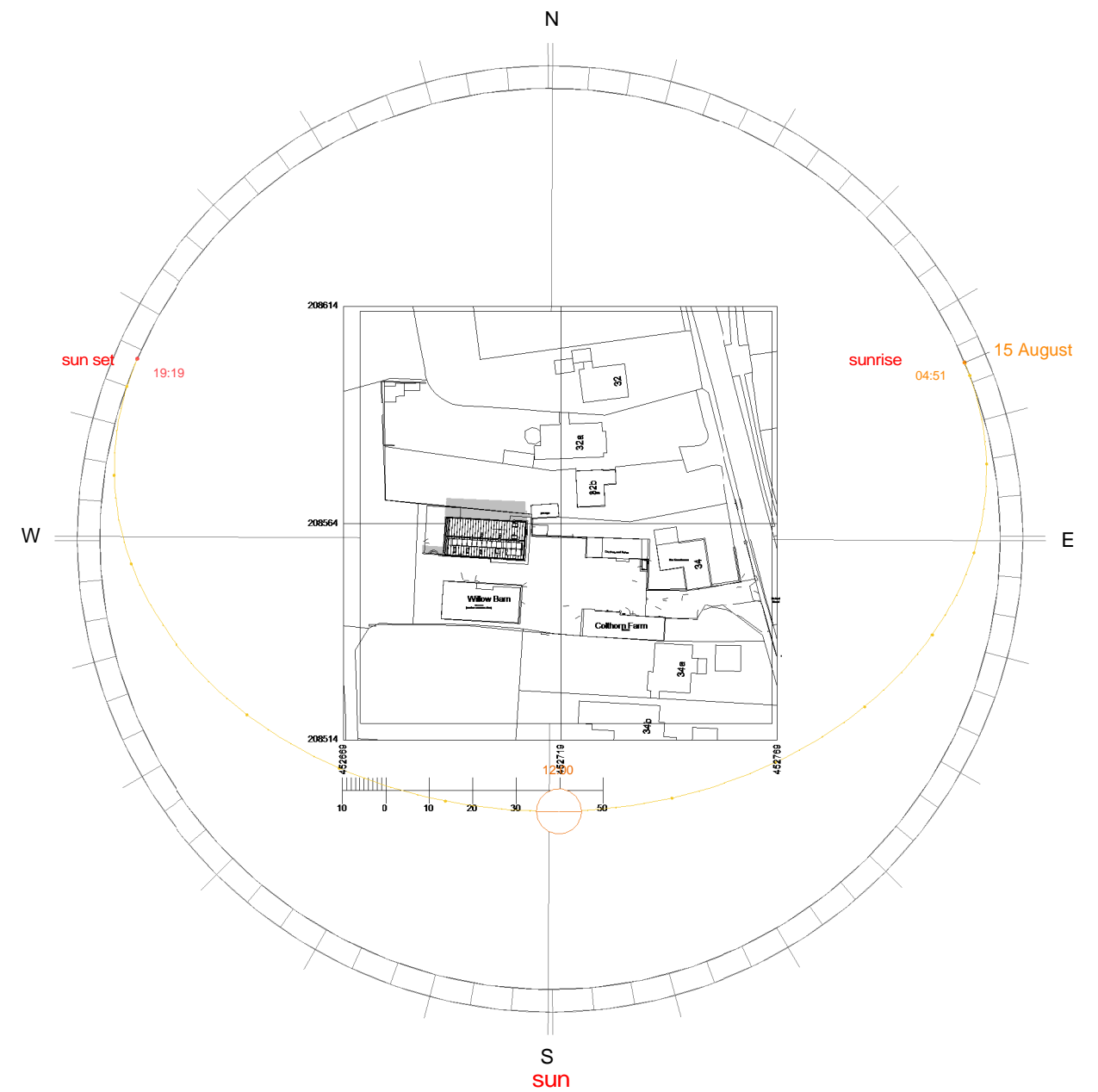
Colthorn Farm Stone Barn
 idrawdesign.art

All reproduction, copyright & intellectual property rights reserved © 2024

PLANNING Solar Study



1 August 15th 9am
1 : 750



2 August 15th 12pm
1 : 750

Based on Ordnance Survey 1:1250 mapping with permission of the controller Crown copyright 2024. The area bounded by 452669 208514, 452769 208514, 452769 208614, 452669 208614, 452669 208514.

Crown copyright and database rights 2024 OS 100054135. Supplied by copla ltd trading as UKPlanningMaps.com a licensed Ordnance Survey partner (OS 100054135).

Data licence expires 14 February 2025. Unique plan reference: v1e/1059510/1428027

Rev No	Revision Description	Date



North

Drawing Title: **August**

Date : 02/17/24

Scale @ A1: 1:750 @ A3: 1:1500

Drawing No: 015

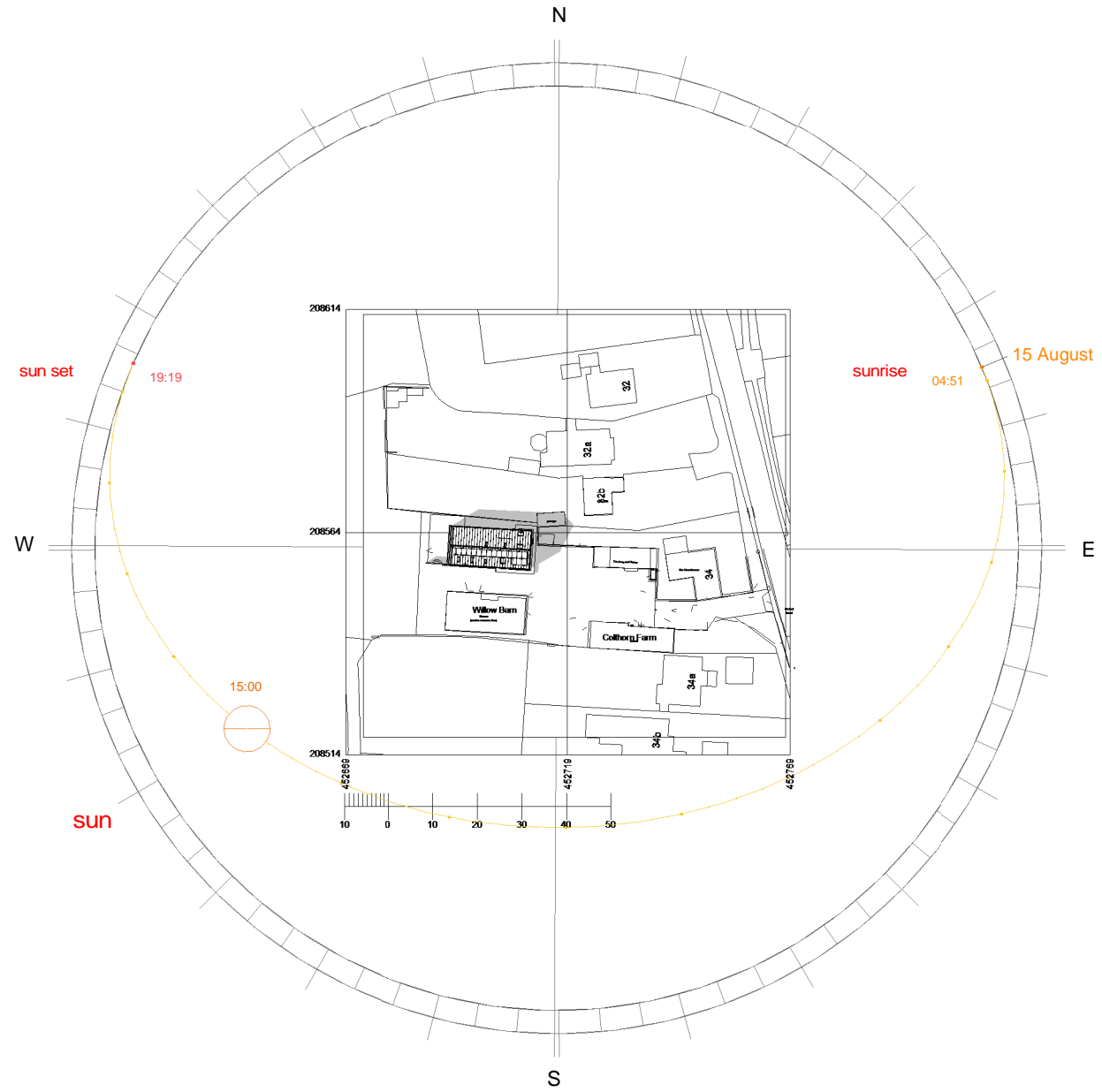
If any discrepancies are found in the drawing these are to be brought to the attention of the Architect. Please check all dimensions on site before commencement. All dimensions are approximate. All areas and quantities to be checked by a Quantity Surveyor. Indicative structural support to be determined by structural engineer.

Colthorn Farm Stone Barn

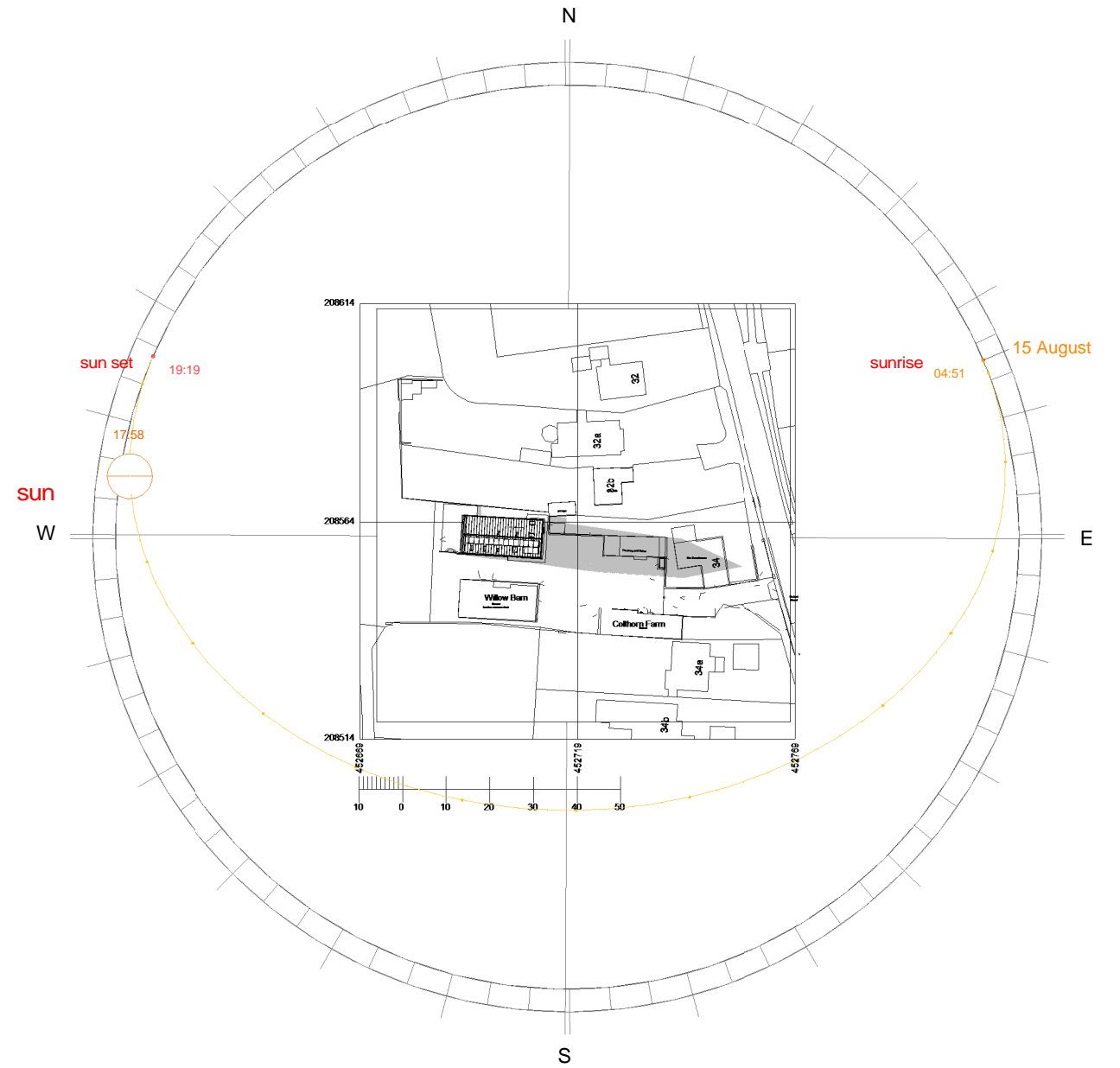
idrawdesign.art

All reproduction, copyright & intellectual property rights reserved © 2024

PLANNING Solor Study



1 August 15th 3pm
1 : 750



2 August 15th 6pm
1 : 750

Based on Ordnance Survey 1:1250 mapping with permission of the controller Crown copyright 2024. The area bounded by 452669 208514, 452769 208514, 452769 208614, 452669 208614, 452669 208514.

Crown copyright and database rights 2024 OS 100054135. Supplied by copla ltd trading as UKPlanningMaps.com a licensed Ordnance Survey partner (OS 100054135).

Data licence expires 14 February 2025. Unique plan reference: v1e/1059510/1428027

Rev No	Revision Description	Date



Drawing Title: **August**

Date : 02/17/24

Scale @ A1: 1:750 @ A3: 1:1500

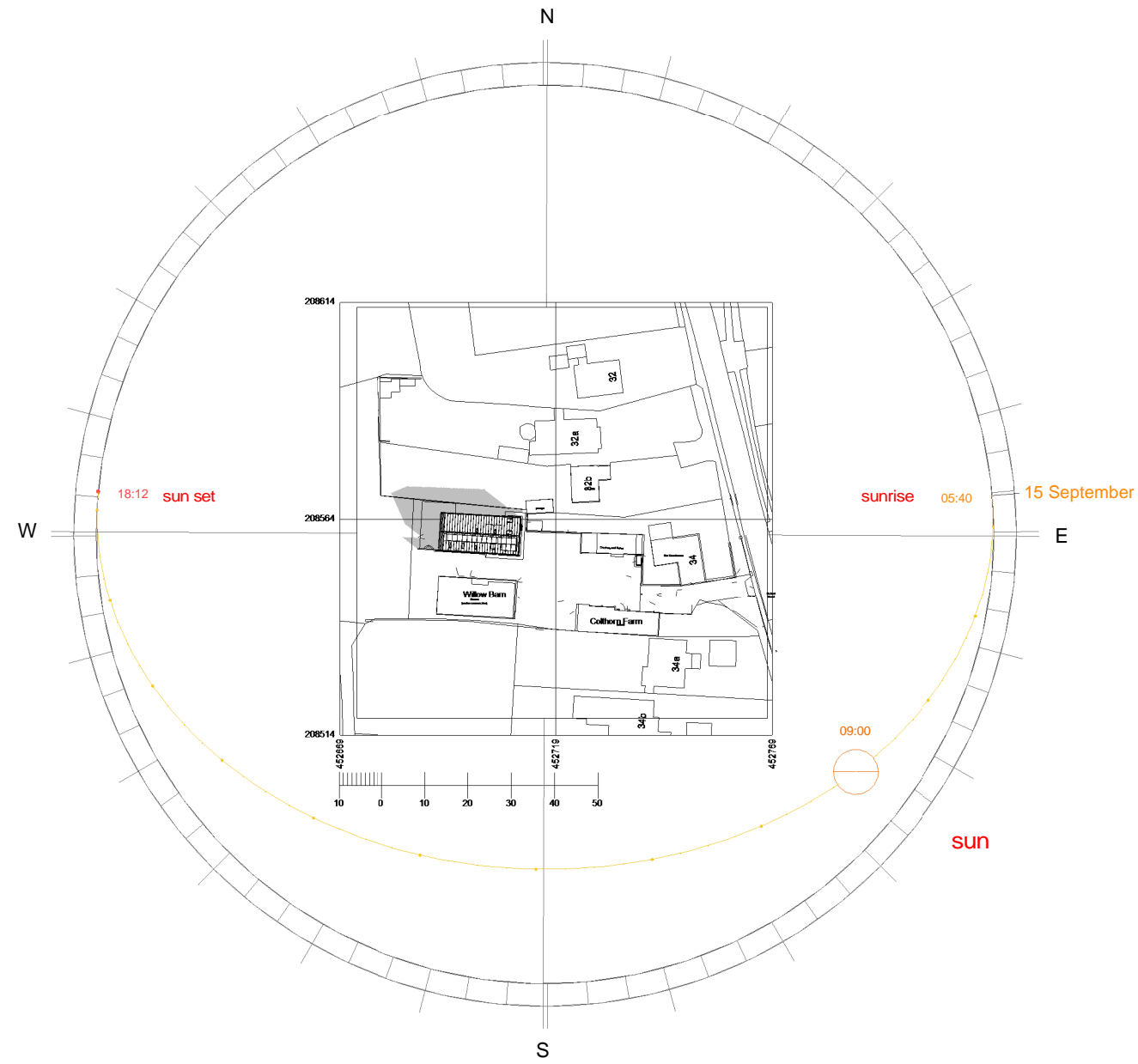
Drawing No: 016

If any discrepancies are found in the drawing these are to be brought to the attention of the Architect. Please check all dimensions on site before commencement. All dimensions are approximate. All areas and quantities to be checked by a Quantity Surveyor. Indicative structural support to be determined by structural engineer.

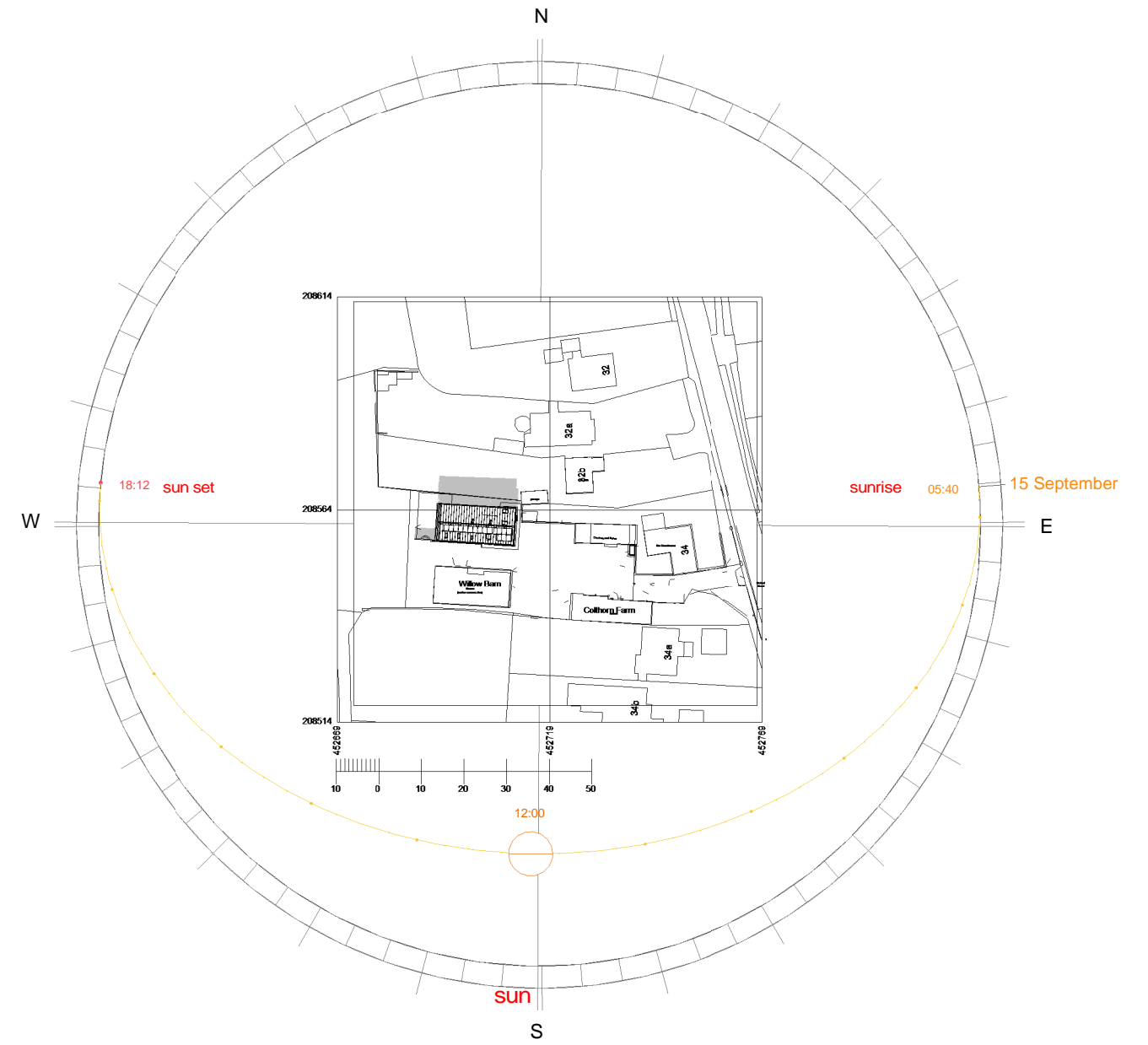
Colthorn Farm Stone Barn
idrawdesign.art

All reproduction, copyright & intellectual property rights reserved © 2024

PLANNING Solar Study



1 September 15th 9am
1:750



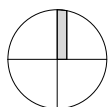
2 September 15th 12pm
1:750

Based on Ordnance Survey 1:1250 mapping with permission of the controller Crown copyright 2024. The area bounded by 452669 208514, 452769 208514, 452769 208614, 452669 208614, 452669 208514.

Crown copyright and database rights 2024 OS 100054135. Supplied by copla ltd trading as UKPlanningMaps.com a licensed Ordnance Survey partner (OS 100054135).

Data licence expires 14 February 2025. Unique plan reference: v1e/1059510/1428027

Rev No	Revision Description	Date



North

Drawing Title: **September**

Date : 02/17/24

Scale @ A1: 1:750 @ A3: 1:1500

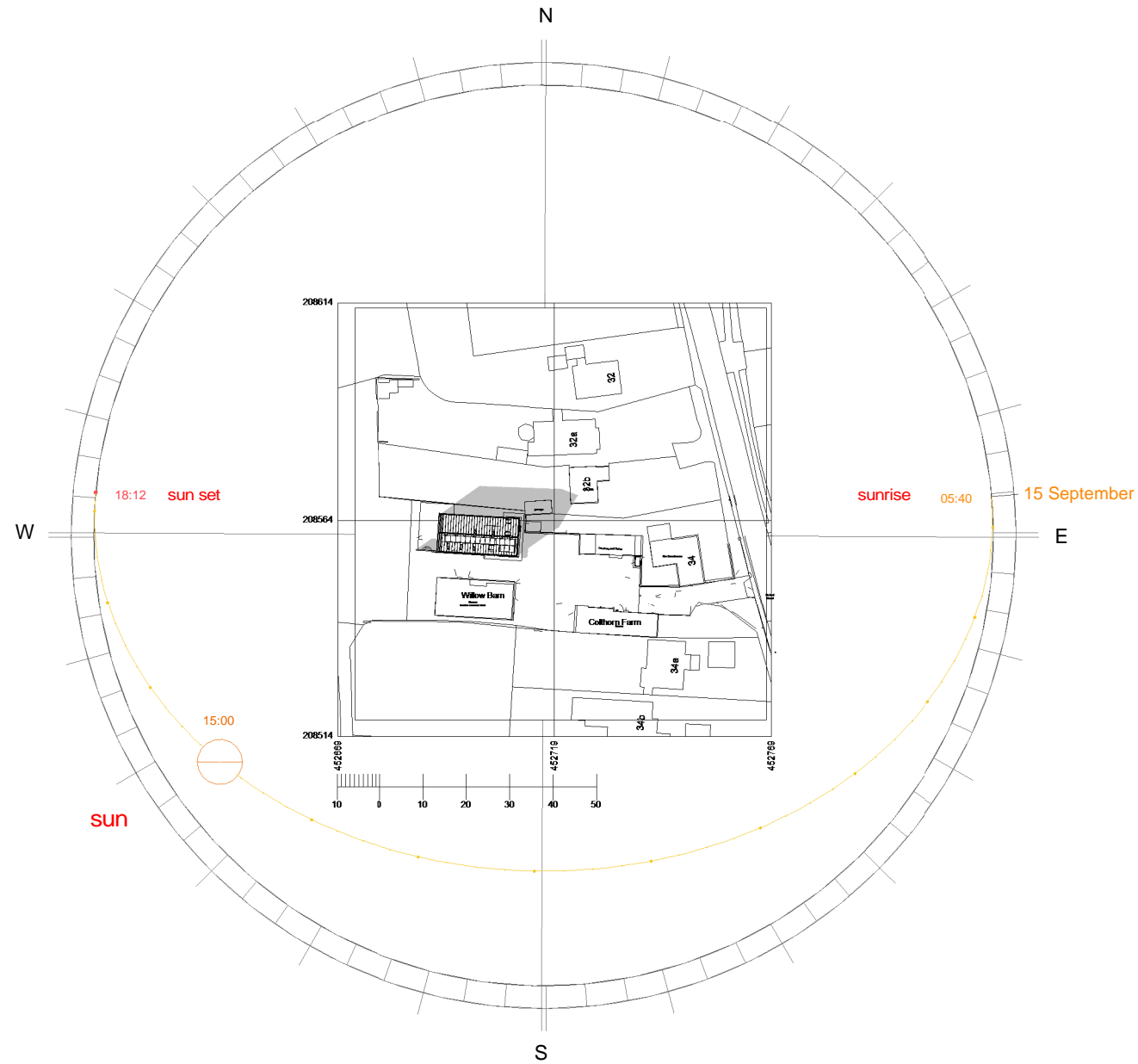
Drawing No: 017

If any discrepancies are found in the drawing these are to be brought to the attention of the Architect. Please check all dimensions on site before commencement. All dimensions are approximate. All areas and quantities to be checked by a Quantity Surveyor. Indicative structural support to be determined by structural engineer.

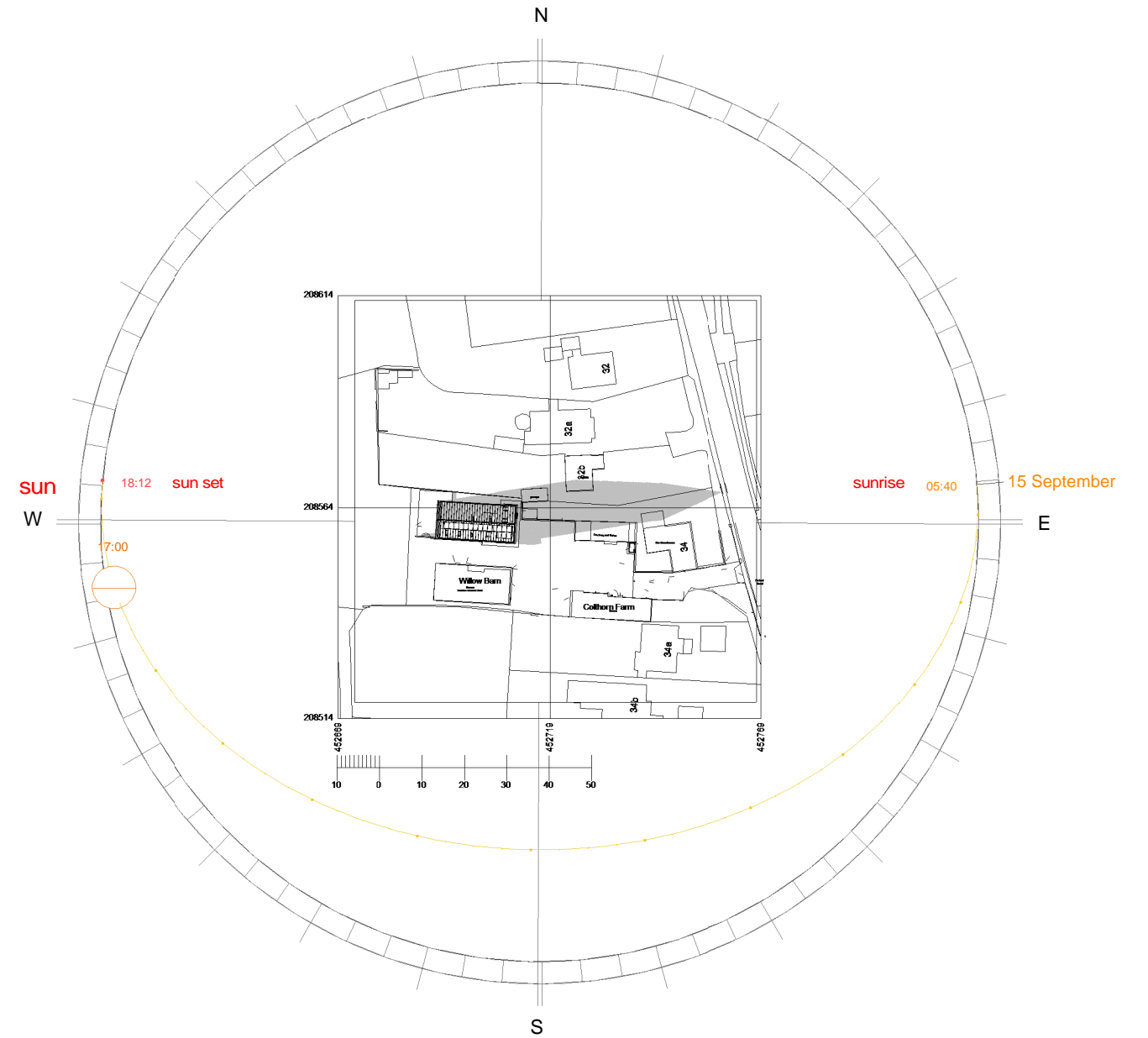
Colthorn Farm Stone Barn
idrawdesign.art

All reproduction, copyright & intellectual property rights reserved © 2024

PLANNING Solar Study



1 **September 15th 3pm**
1 : 750



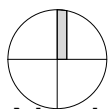
2 **September 15th 5pm**
1 : 750

Based on Ordnance Survey 1:1250 mapping with permission of the controller Crown copyright 2024. The area bounded by 452669 208514, 452769 208514, 452769 208614, 452669 208614, 452669 208514.

Crown copyright and database rights 2024 OS 100054135. Supplied by copla ltd trading as UKPlanningMaps.com a licensed Ordnance Survey partner (OS 100054135).

Data licence expires 14 February 2025. Unique plan reference: v1e/1059510/1428027

Rev No	Revision Description	Date



North

Drawing Title: **September**

Date : 02/17/24

Scale @ A1: 1:750 @ A3: 1:1500

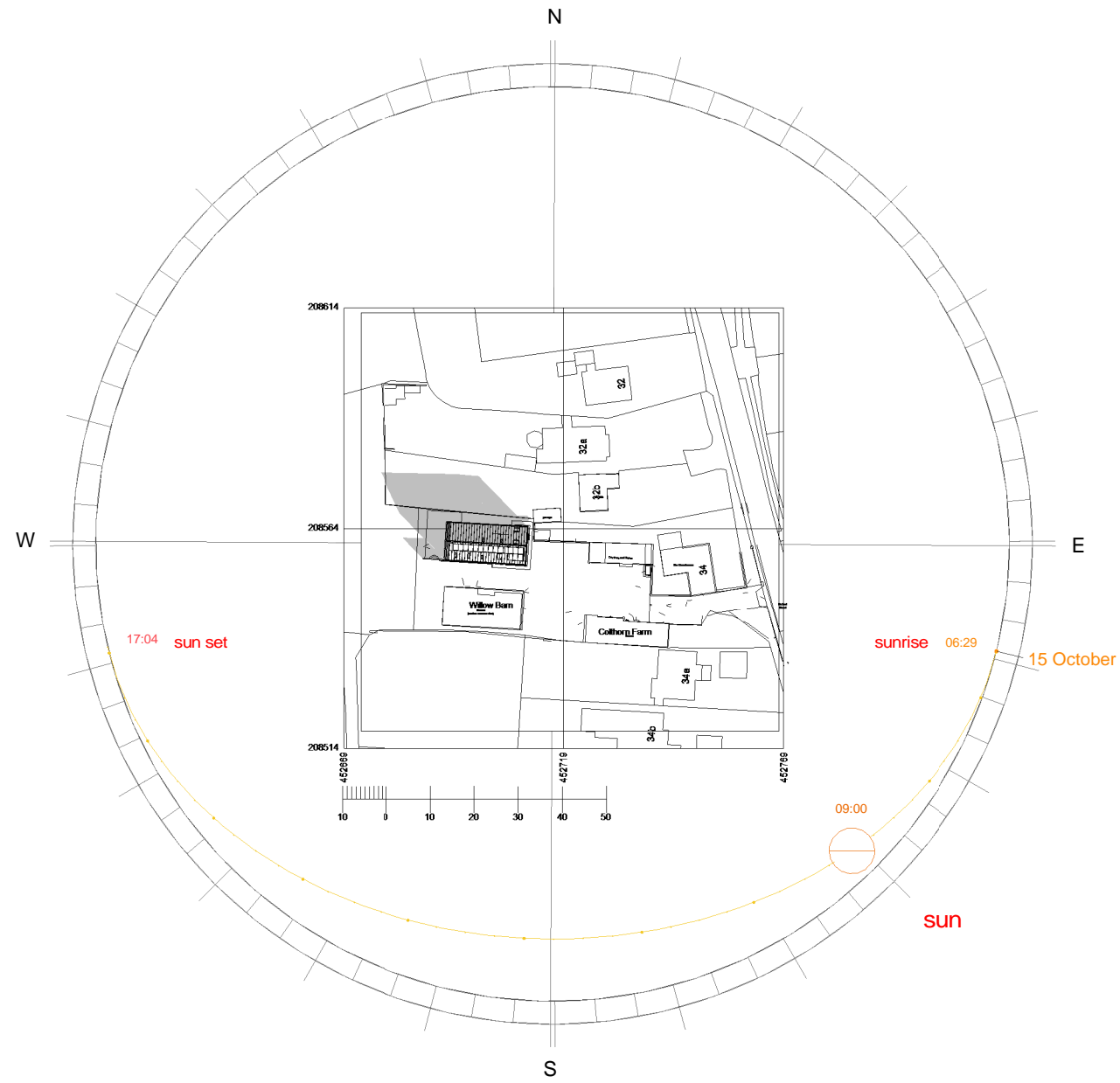
Drawing No: 018

If any discrepancies are found in the drawing these are to be brought to the attention of the Architect. Please check all dimensions on site before commencement. All dimensions are approximate. All areas and quantities to be checked by a Quantity Surveyor. Indicative structural support to be determined by structural engineer.

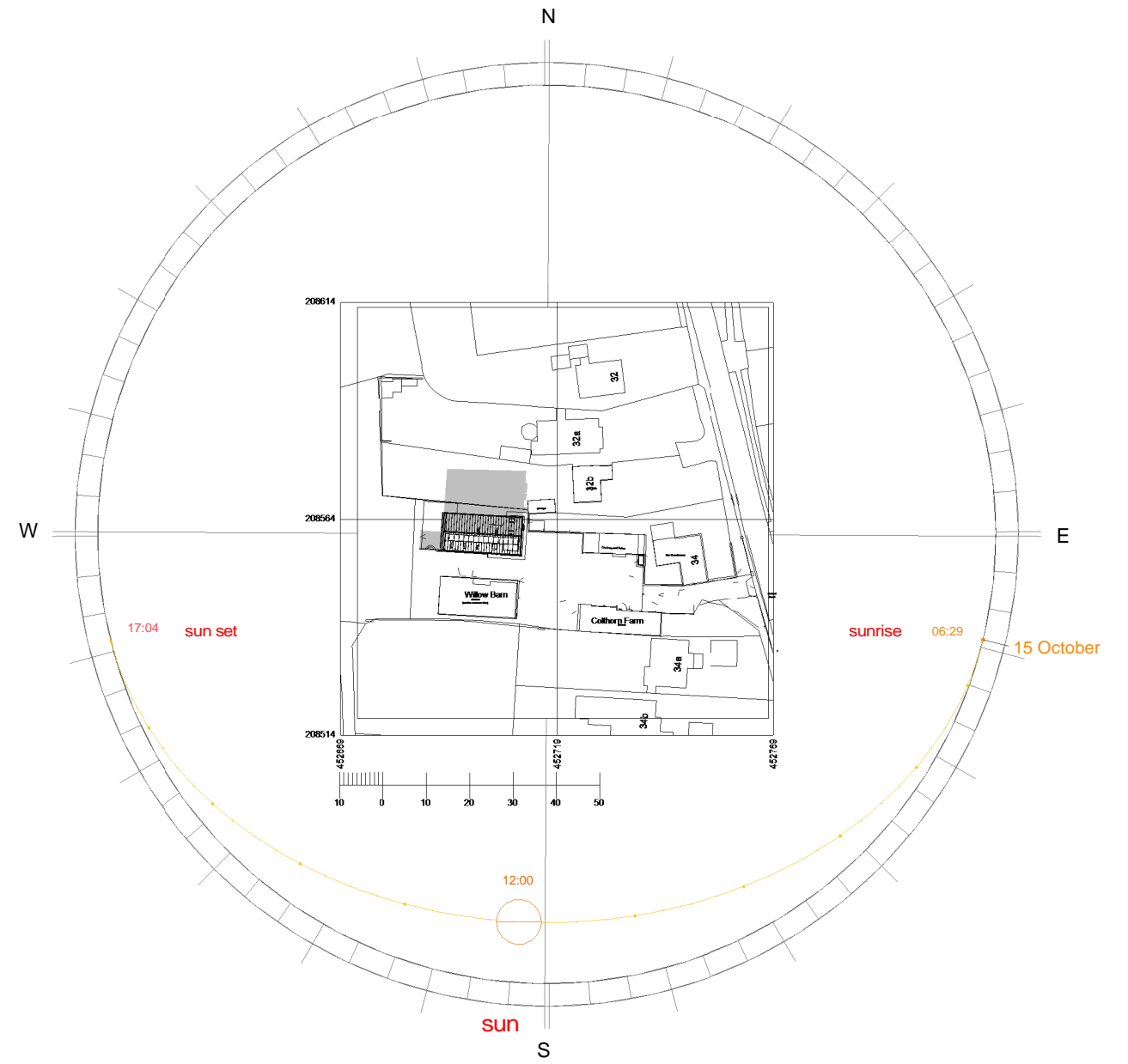
Colthorn Farm Stone Barn
idrawdesign.art

All reproduction, copyright & intellectual property rights reserved © 2024

PLANNING Solor Study



1 October 15th 9am
1 : 750



2 October 15th 12pm
1 : 750

Based on Ordnance Survey 1:1250 mapping with permission of the controller Crown copyright 2024. The area bounded by 452669 208514, 452769 208514, 452769 208614, 452669 208614, 452669 208514.

Crown copyright and database rights 2024 OS 100054135. Supplied by copla ltd trading as UKPlanningMaps.com a licensed Ordnance Survey partner (OS 100054135).

Data licence expires 14 February 2025. Unique plan reference: v1e/1059510/1428027

Rev No	Revision Description	Date



North

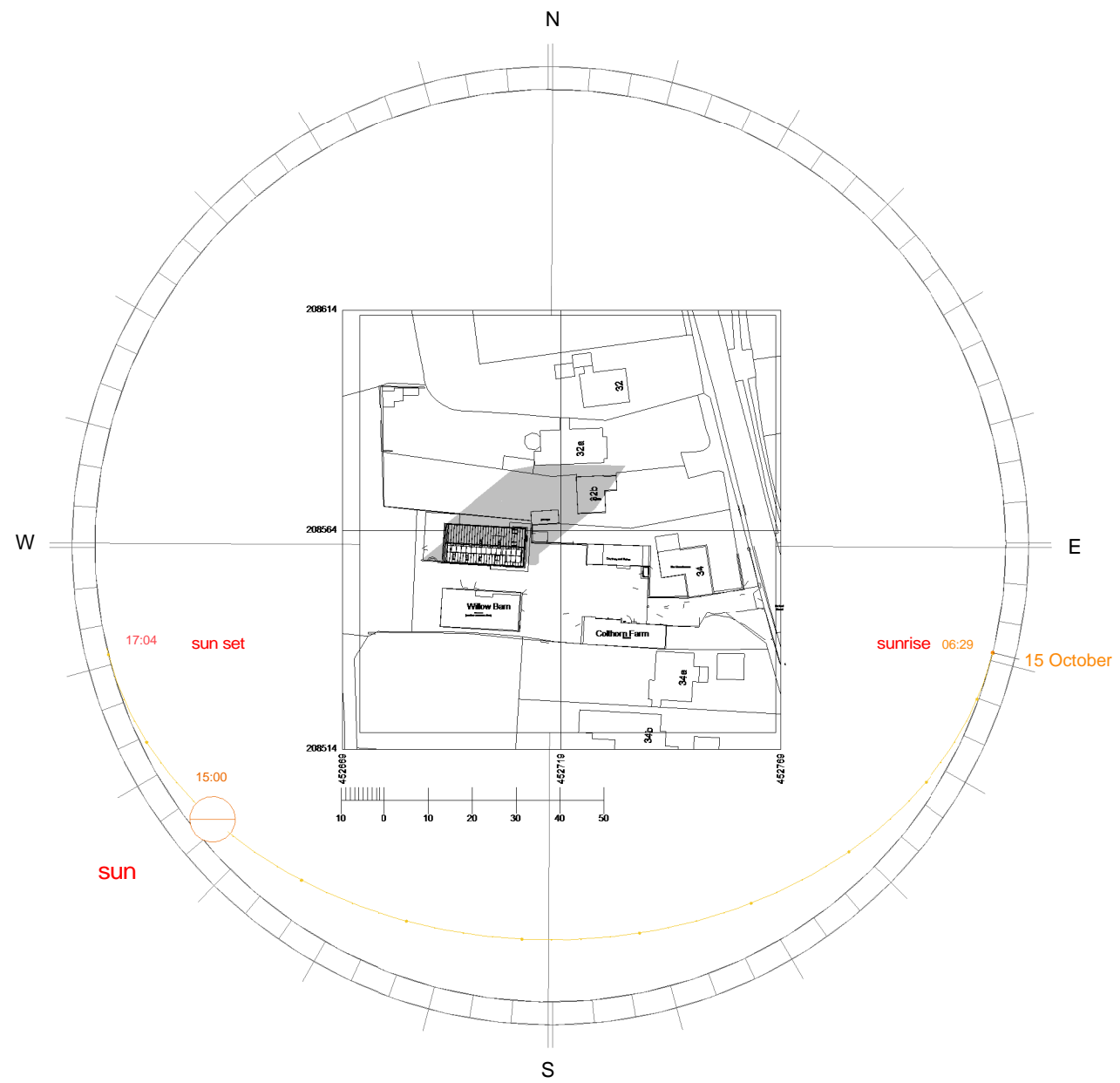
Drawing Title: **October**
Date : 02/17/24
Scale @ A1: 1:750 @ A3: 1:1500
Drawing No: **019**

If any discrepancies are found in the drawing these are to be brought to the attention of the Architect. Please check all dimensions on site before commencement. All dimensions are approximate. All areas and quantities to be checked by a Quantity Surveyor. Indicative structural support to be determined by structural engineer.

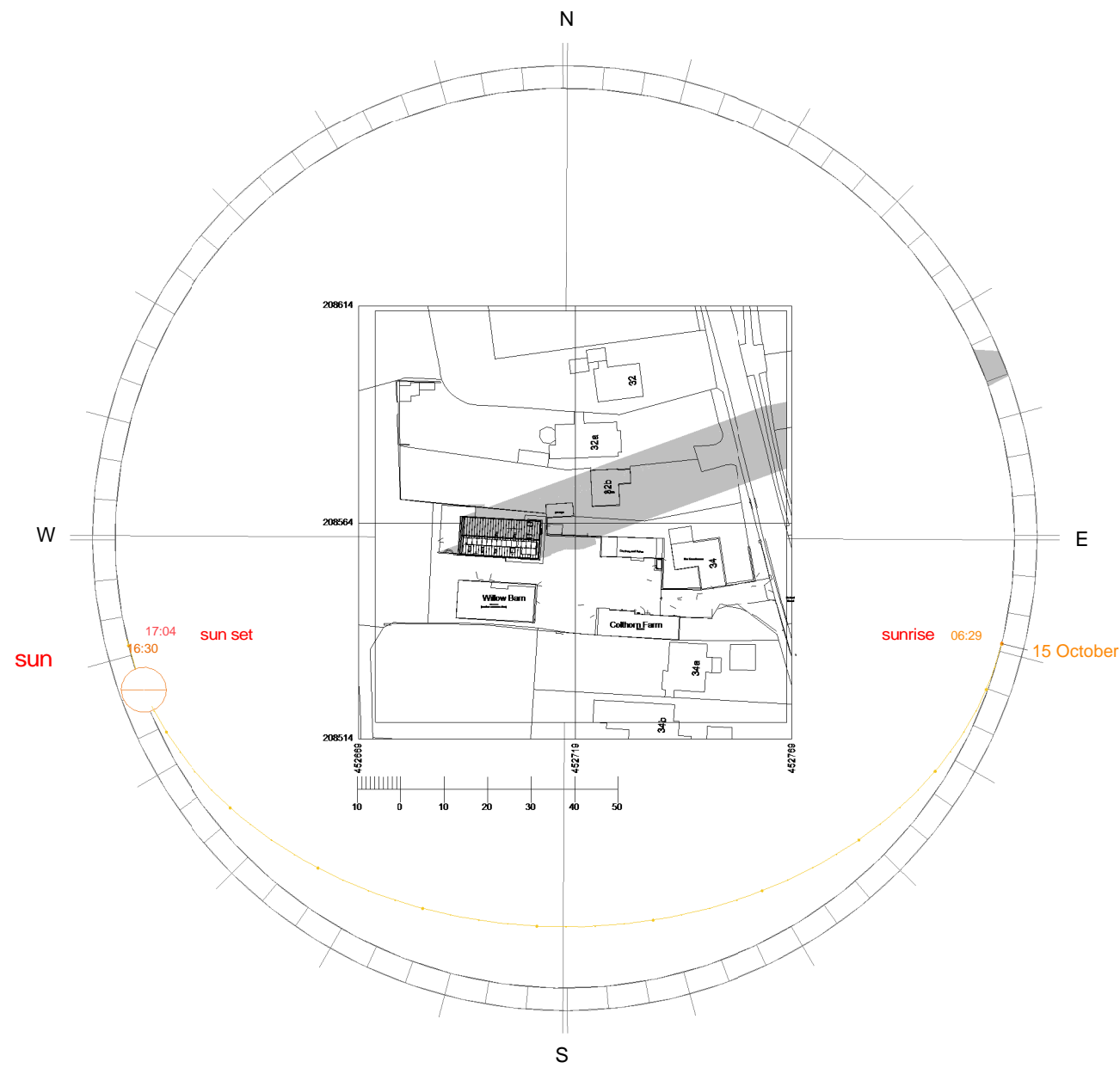
Colthorn Farm Stone Barn
idrawdesign.art

All reproduction, copyright & intellectual property rights reserved © 2024

PLANNING Solar Study



1 October 15th 3pm
1 : 750



2 October 15th 4.30pm
1 : 750

Based on Ordnance Survey 1:1250 mapping with permission of the controller Crown copyright 2024. The area bounded by 452669 208514, 452769 208514, 452769 208614, 452669 208614, 452669 208514.

Crown copyright and database rights 2024 OS 100054135. Supplied by copla ltd trading as UKPlanningMaps.com a licensed Ordnance Survey partner (OS 100054135).

Data licence expires 14 February 2025. Unique plan reference: v1e/1059510/1428027

Rev No	Revision Description	Date



North

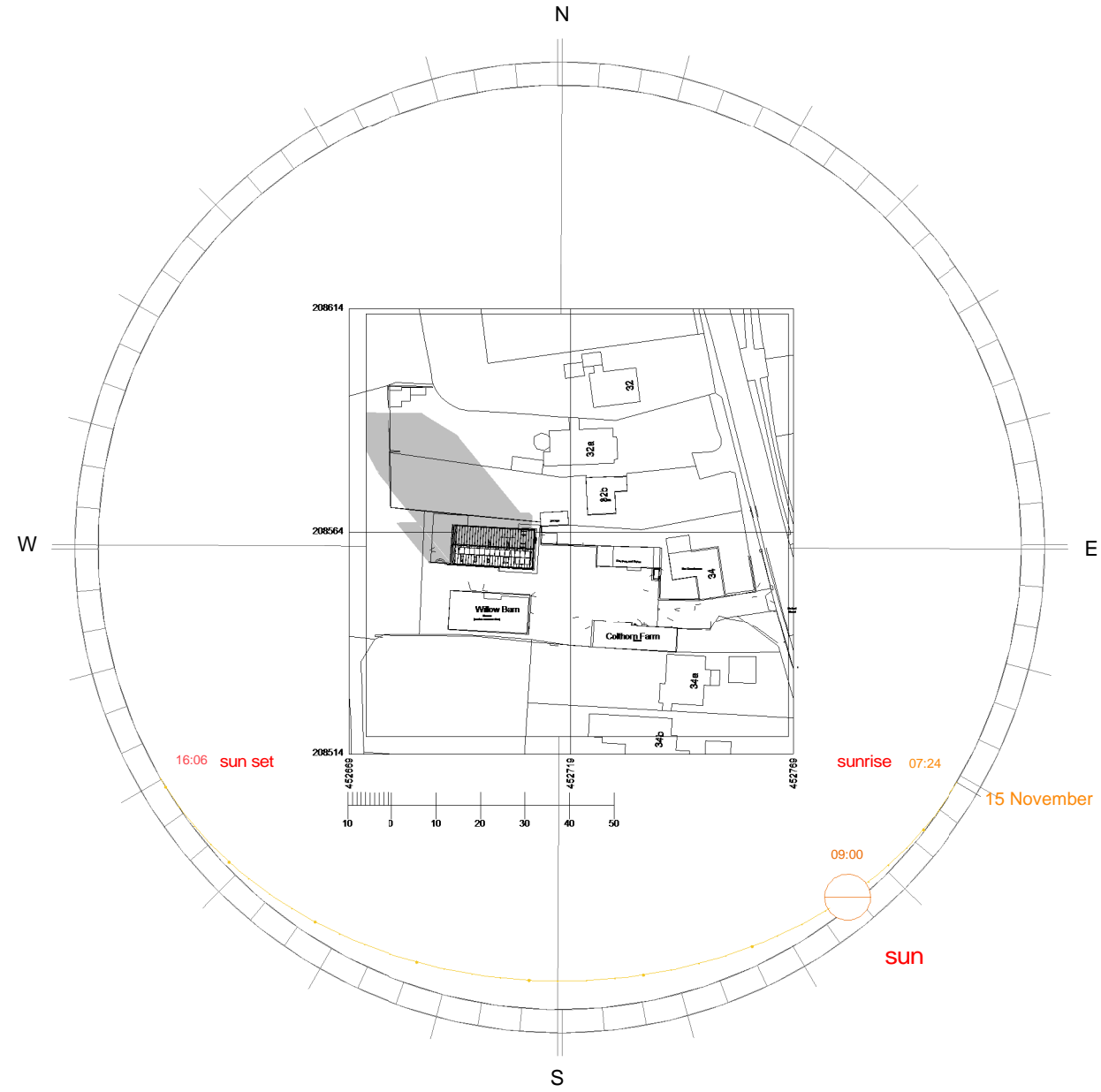
Drawing Title: **October**
Date : 02/17/24
Scale @ A1: 1:750 @ A3: 1:1500
Drawing No: **020**

If any discrepancies are found in the drawing these are to be brought to the attention of the Architect. Please check all dimensions on site before commencement. All dimensions are approximate. All areas and quantities to be checked by a Quantity Surveyor. Indicative structural support to be determined by structural engineer.

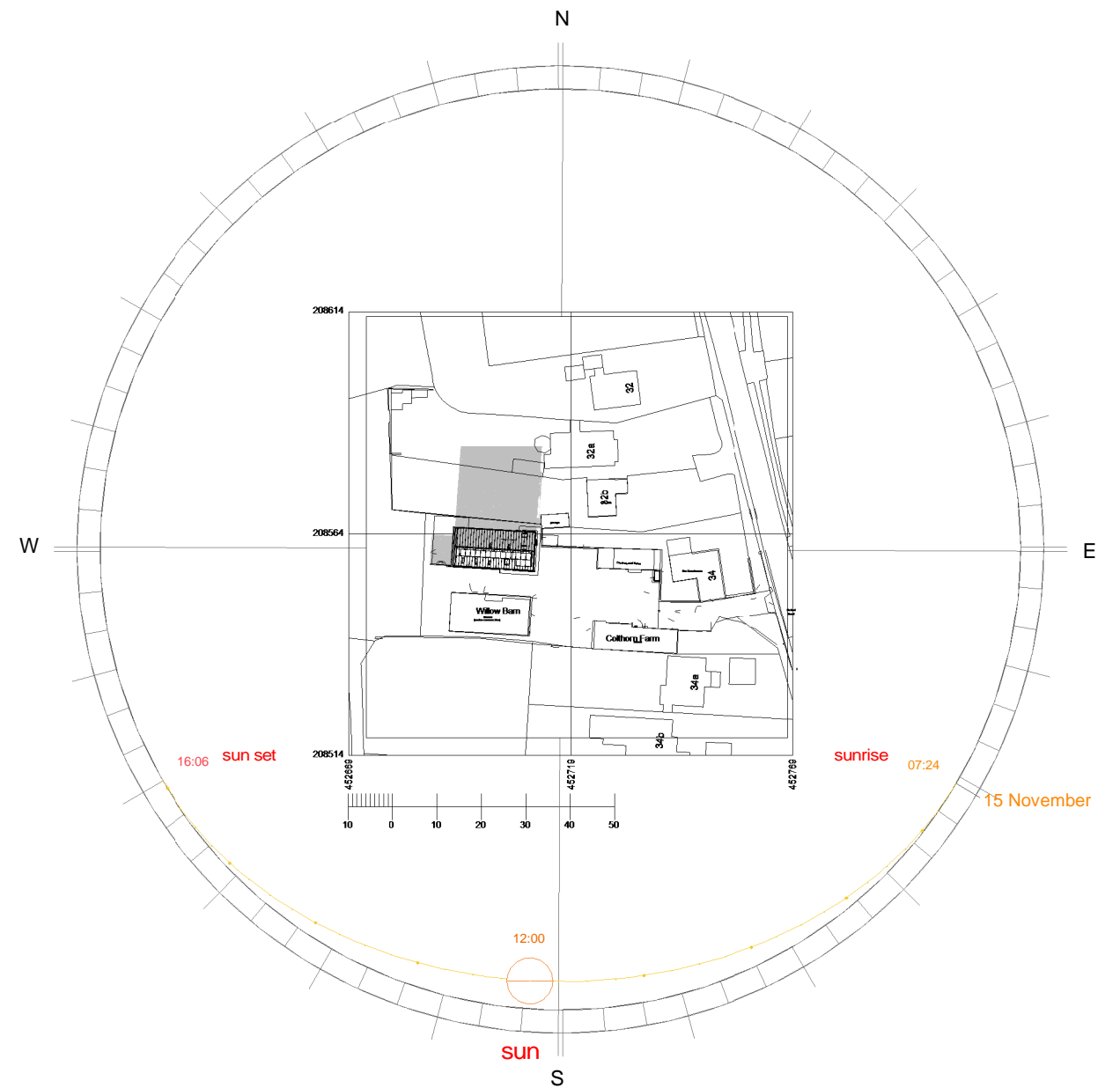
Colthorn Farm Stone Barn
idrawdesign.art

All reproduction, copyright & intellectual property rights reserved © 2024

PLANNING Solar Study



1 November 15th 9am
1 : 750



2 November 15th 12pm
1 : 750

Based on Ordnance Survey 1:1250 mapping with permission of the controller Crown copyright 2024. The area bounded by 452669 208514, 452769 208514, 452769 208614, 452669 208614, 452669 208514.

Crown copyright and database rights 2024 OS 100054135. Supplied by copla ltd trading as UKPlanningMaps.com a licensed Ordnance Survey partner (OS 100054135).

Data licence expires 14 February 2025. Unique plan reference: v1e/1059510/1428027

Rev No	Revision Description	Date



North

Drawing Title: **November**

Date : 02/17/24

Scale @ A1: 1:750 @ A3: 1:1500

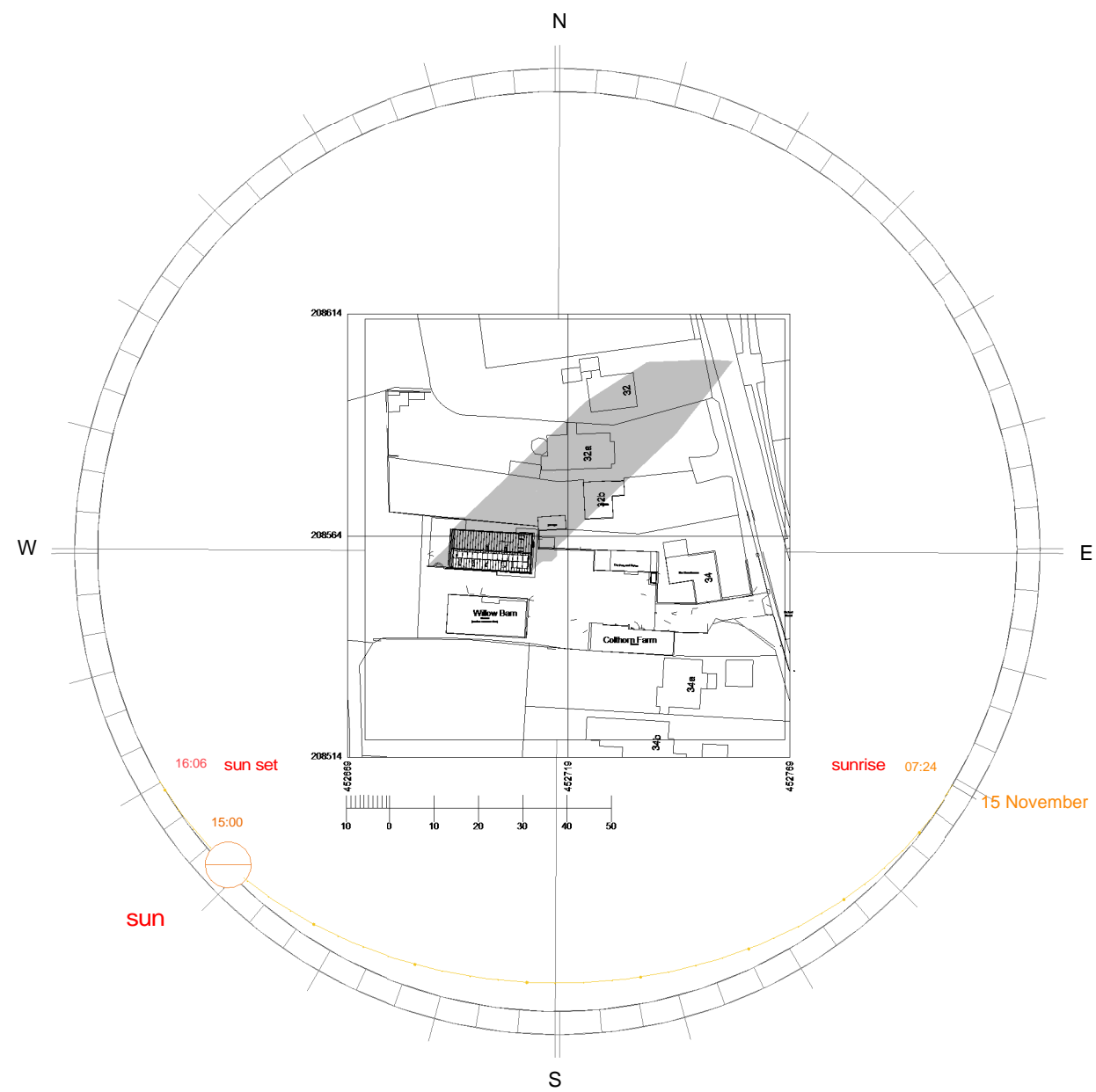
Drawing No: 021

If any discrepancies are found in the drawing these are to be brought to the attention of the Architect. Please check all dimensions on site before commencement. All dimensions are approximate. All areas and quantities to be checked by a Quantity Surveyor. Indicative structural support to be determined by structural engineer.

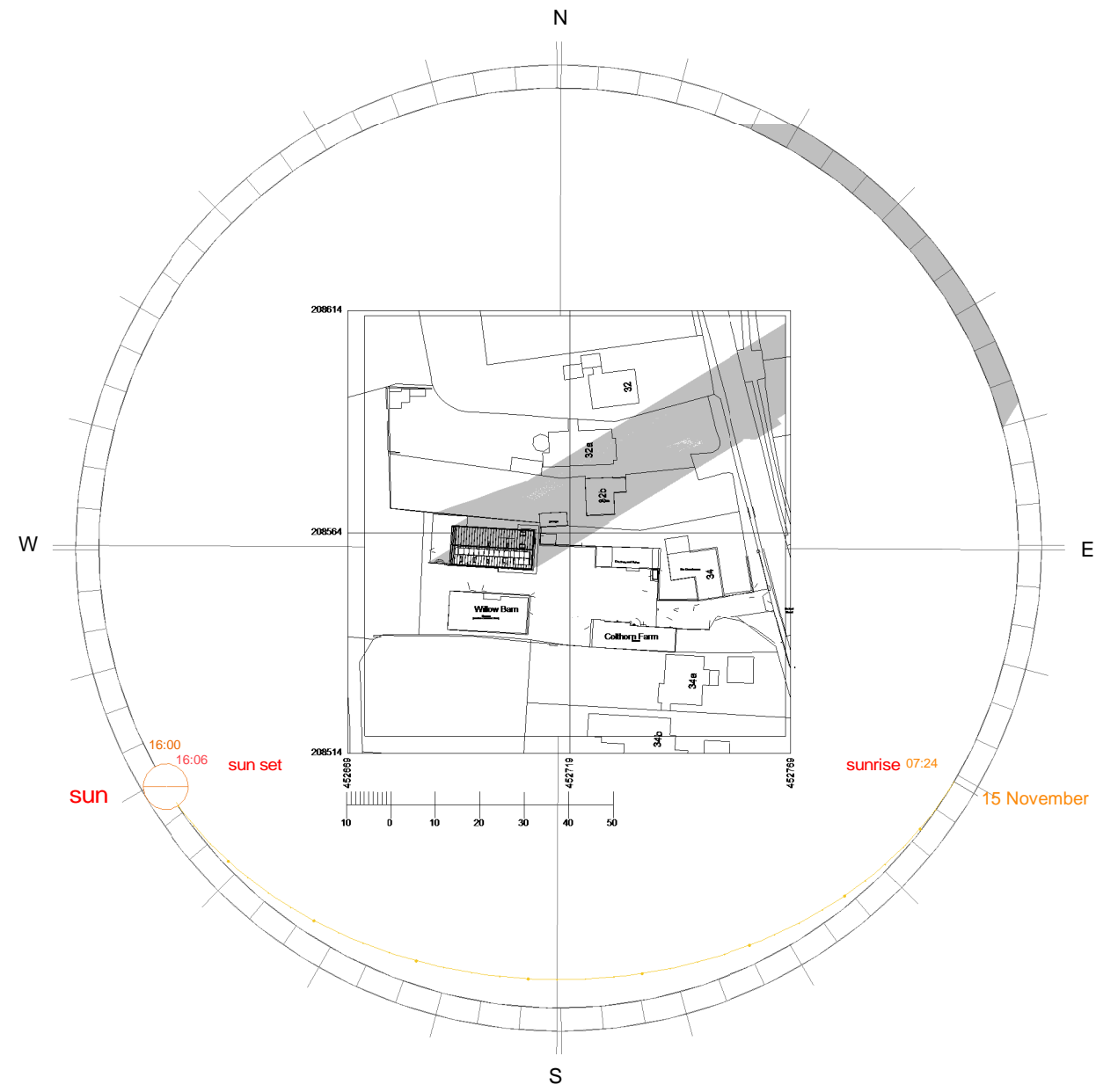
Colthorn Farm Stone Barn
idrawdesign.art

All reproduction, copyright & intellectual property rights reserved © 2024

PLANNING Solar Study



1 November 15th 3pm
1 : 750



2 November 15th 4pm
1 : 750

Based on Ordnance Survey 1:1250 mapping with permission of the controller Crown copyright 2024. The area bounded by 452669 208514, 452769 208514, 452769 208614, 452669 208614, 452669 208514.

Crown copyright and database rights 2024 OS 100054135. Supplied by copla ltd trading as UKPlanningMaps.com a licensed Ordnance Survey partner (OS 100054135).

Data licence expires 14 February 2025. Unique plan reference: v1e/1059510/1428027

Rev No	Revision Description	Date



North

Drawing Title: **November**

Date : 02/17/24

Scale @ A1: 1:750 @ A3: 1:1500

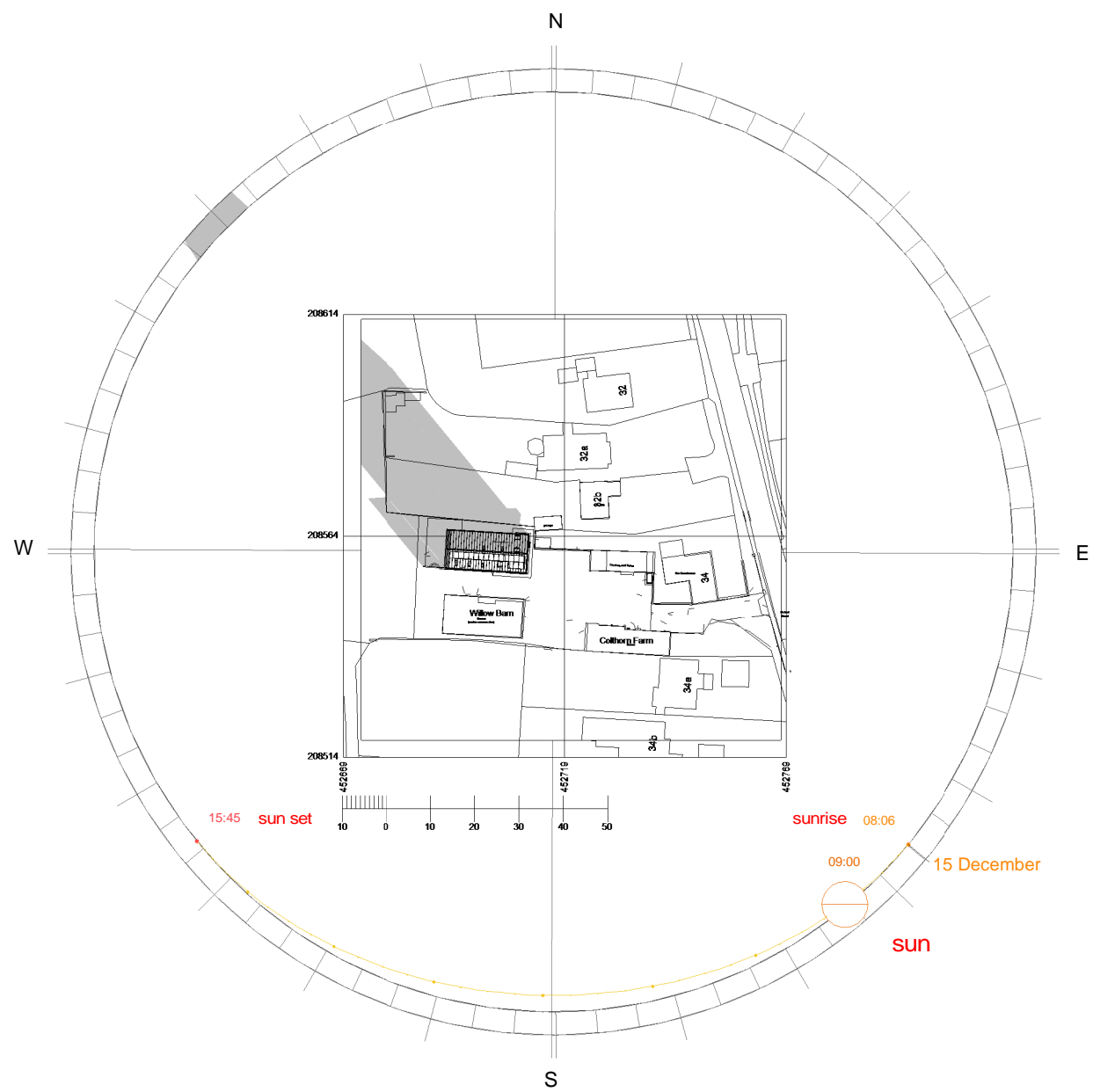
Drawing No: 022

If any discrepancies are found in the drawing these are to be brought to the attention of the Architect. Please check all dimensions on site before commencement. All dimensions are approximate. All areas and quantities to be checked by a Quantity Surveyor. Indicative structural support to be determined by structural engineer.

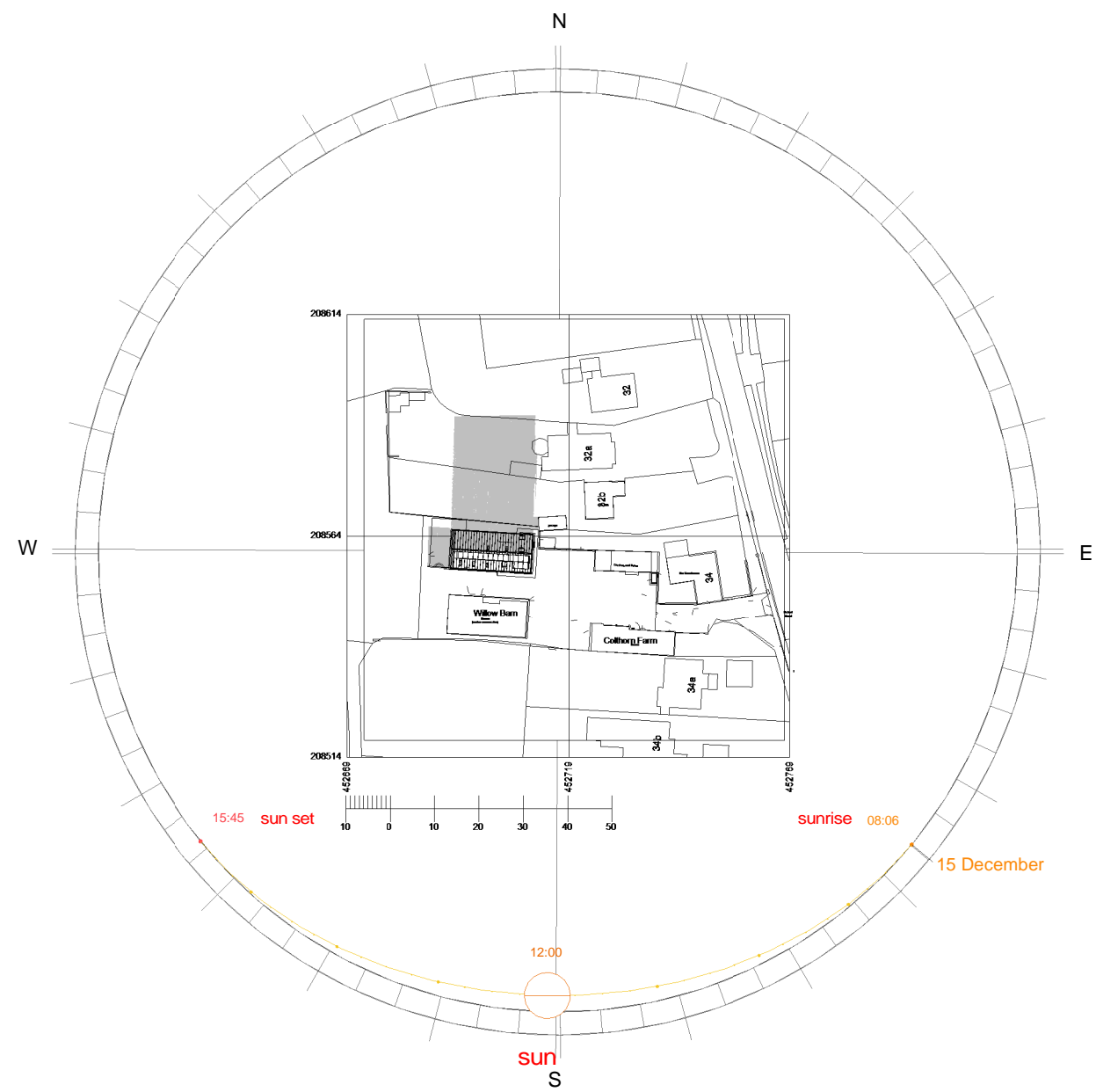
Colthorn Farm Stone Barn
idrawdesign.art

All reproduction, copyright & intellectual property rights reserved © 2024

PLANNING Solar Study



1 December 15th 9am
1 : 750



2 December 15th 12pm
1 : 750

Based on Ordnance Survey 1:1250 mapping with permission of the controller Crown copyright 2024. The area bounded by 452669 208514, 452769 208514, 452769 208614, 452669 208614, 452669 208514.

Crown copyright and database rights 2024 OS 100054135. Supplied by copla ltd trading as UKPlanningMaps.com a licensed Ordnance Survey partner (OS 100054135).

Data licence expires 14 February 2025. Unique plan reference: v1e/1059510/1428027

Rev No	Revision Description	Date



North

Drawing Title: **December**

Date : 02/17/24

Scale @ A1: 1:750 @ A3: 1:1500

Drawing No: 023

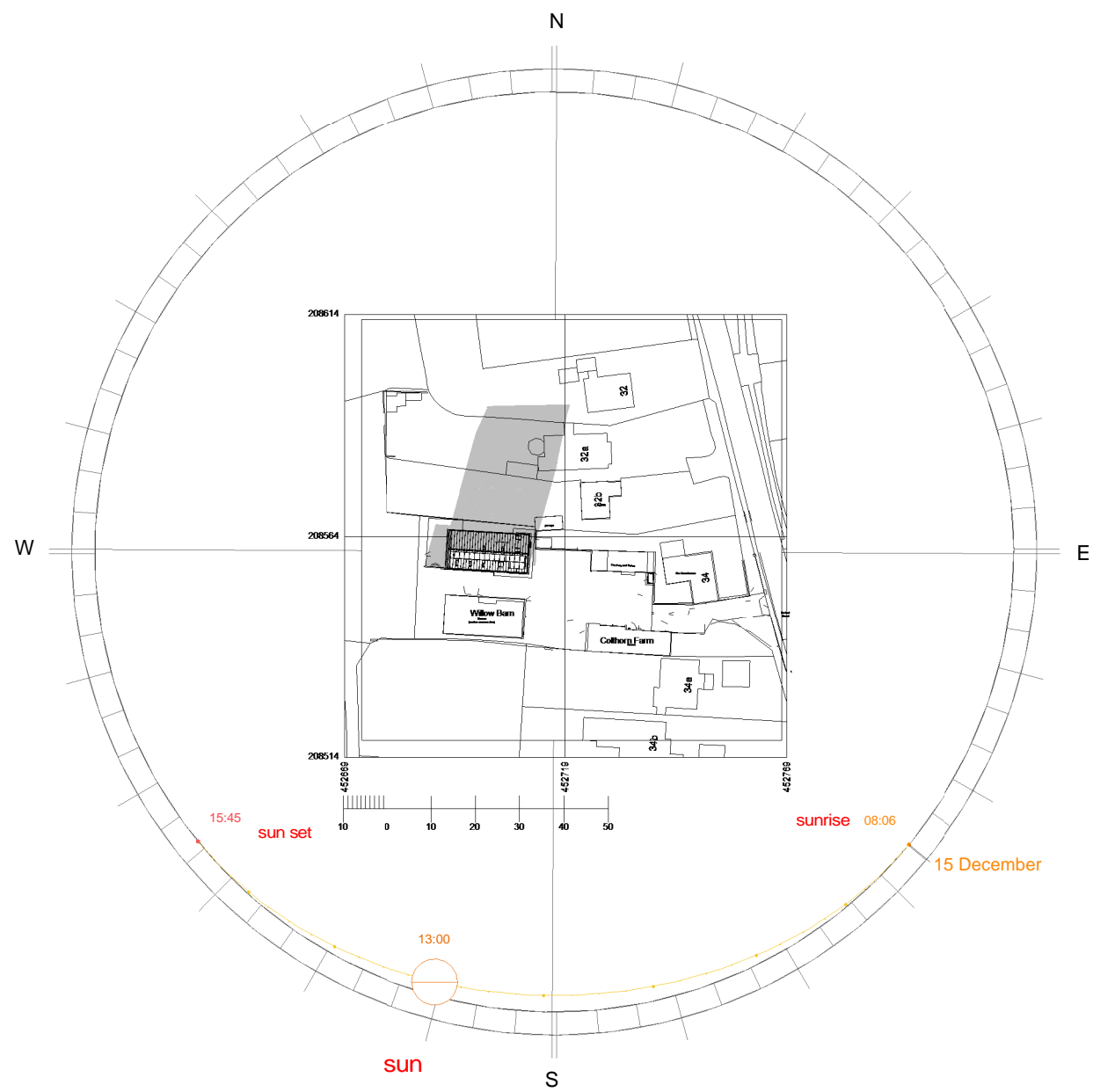
If any discrepancies are found in the drawing these are to be brought to the attention of the Architect. Please check all dimensions on site before commencement. All dimensions are approximate. All areas and quantities to be checked by a Quantity Surveyor. Indicative structural support to be determined by structural engineer.

Colthorn Farm Stone Barn

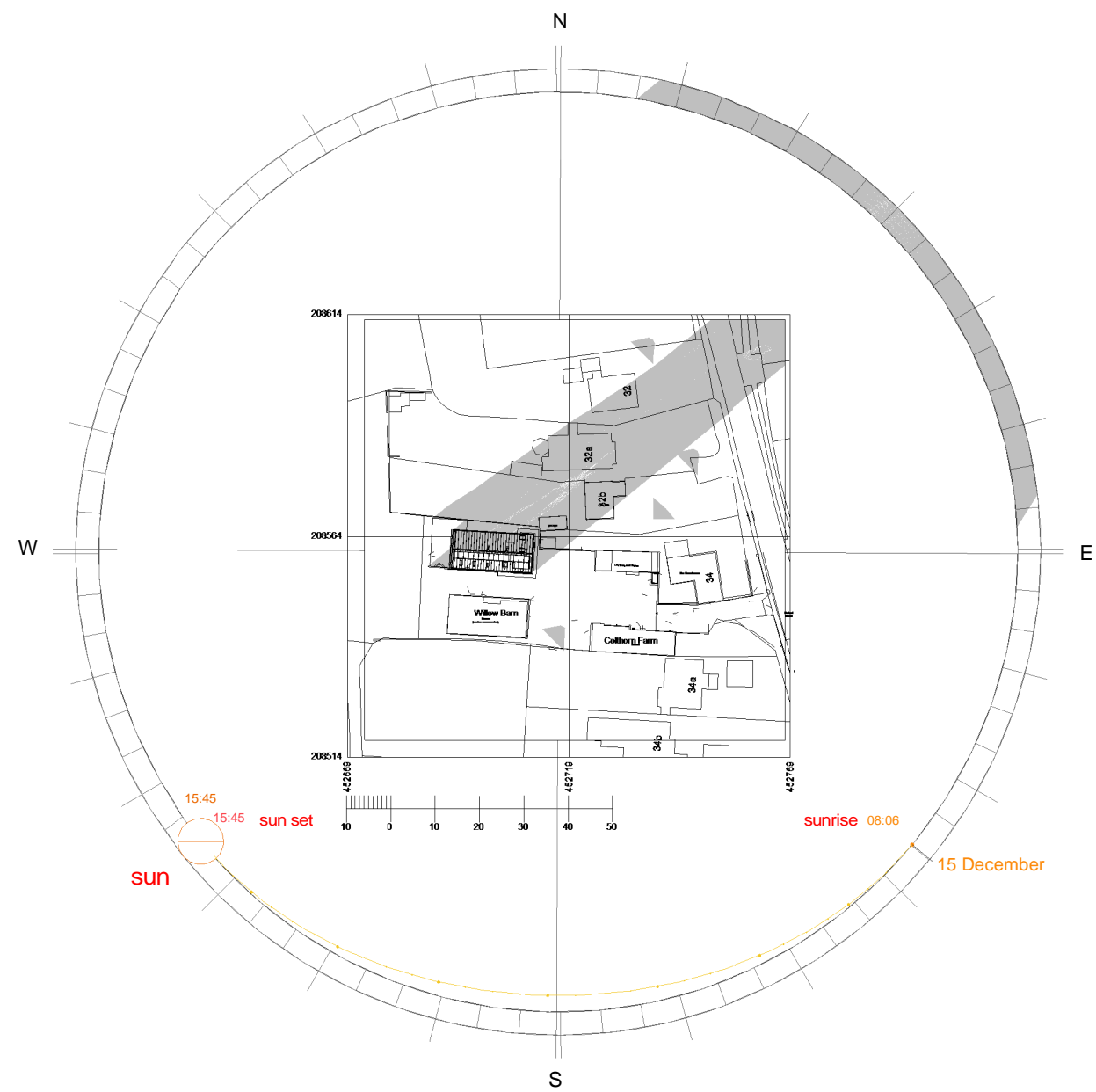
idrawdesign.art

All reproduction, copyright & intellectual property rights reserved © 2024

PLANNING Solar Study



1 December 15th 1pm
1 : 750



2 December 15th 3.46pm
1 : 750

Based on Ordnance Survey 1:1250 mapping with permission of the controller Crown copyright 2024. The area bounded by 452669 208514, 452769 208514, 452769 208614, 452669 208614, 452669 208514.

Crown copyright and database rights 2024 OS 100054135. Supplied by copla ltd trading as UKPlanningMaps.com a licensed Ordnance Survey partner (OS 100054135).

Data licence expires 14 February 2025. Unique plan reference: v1e/1059510/1428027

Rev No	Revision Description	Date



North

Drawing Title: **December**

Date : 02/17/24

Scale @ A1: 1:750 @ A3: 1:1500

Drawing No: 024

If any discrepancies are found in the drawing these are to be brought to the attention of the Architect. Please check all dimensions on site before commencement. All dimensions are approximate. All areas and quantities to be checked by a Quantity Surveyor. Indicative structural support to be determined by structural engineer.

Colthorn Farm Stone Barn
idrawdesign.art

All reproduction, copyright & intellectual property rights reserved © 2024

PLANNING Solar Study