



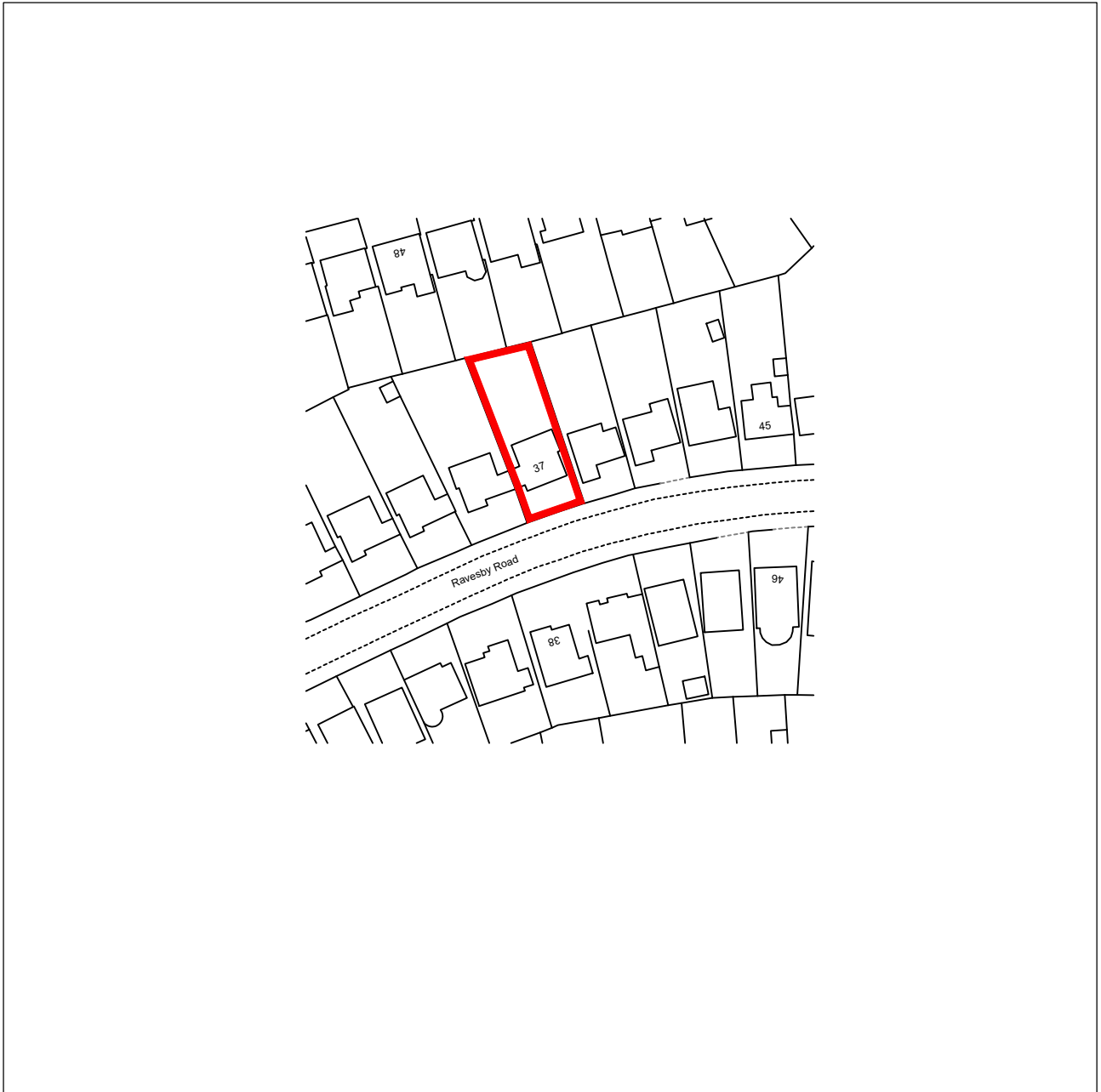
# Location Plan:

North:



## Legend:

-  Application site.
-  Adjacent sites in same ownership.



Project:

**Proposed Extension & Alterations**

Project Address:

**37 Ravesby Road, Woodthorpe,  
Nottingham. NG5 4LJ.**

Client:

**Mr & Mrs Walton.**



Scale (Size):

**1:1250 (@A4)**

Date:

**March 2024**

Ref (Rev):

**23 / WALTON / LP**

© 2024 This drawing is copyright of FHA Architectural Services Ltd and must not be copied or reproduced without prior written approval.  
Ordnance Survey extract reproduced by permission of Ordnance Survey on behalf of the Controller of Her Majesty's Stationery Office. Licence no. **100053143**