ROSEHILL BARN, SO21.

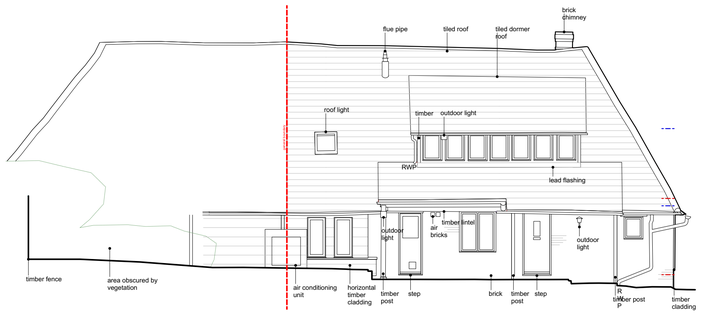

FRONT ELEVATION

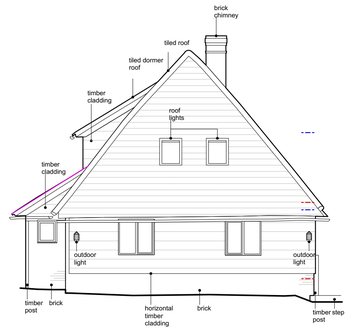

FLANK ELEVATION

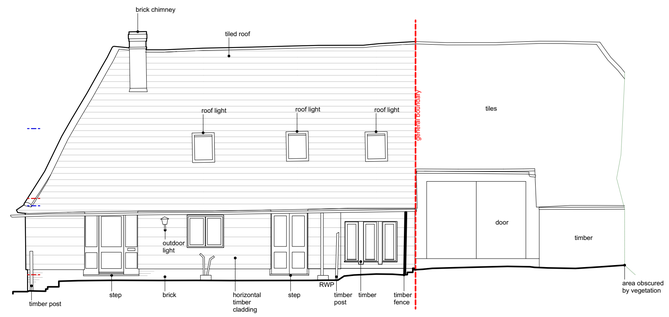

REAR ELEVATION

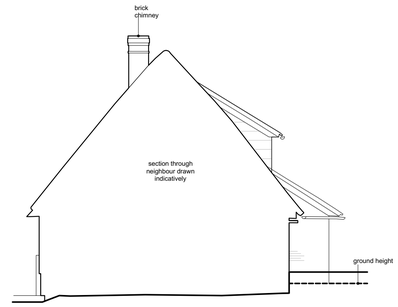

FLANK 2 ELEVATION

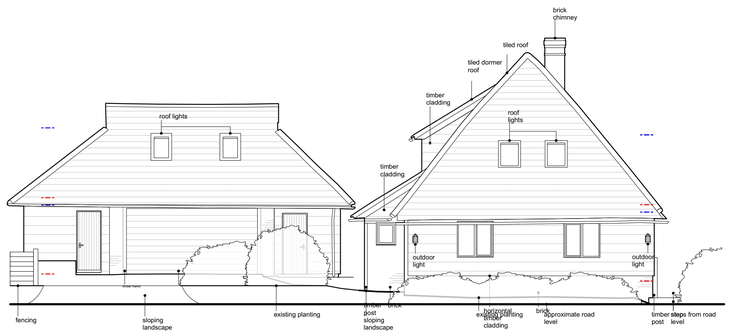

STREET ELEVATION
(indicative)

SECTION A1

N.B. THESE DRAWINGS ARE FOR PLANNING PURPOSES ONLY.
N.B. LAHA DO NOT ACCEPT RESPONSIBILITY FOR SURVEY BY OTHERS.
N.B. LANDSCAPING NOT SURVEYED & DRAWN INDICATIVELY.
N.B. ALL DIMENSIONS TO BE CHECKED ON SITE.

ELEVATIONS AS EXISTING 1:100 @ A1 (BARN)

0 1 2m

revision	date	drawn	description

LA HALLY ARCHITECT
11 CHARLECOTE MEWS
STAPLE GARDENS
WINCHESTER, SO23 8SR
01962 843 500
design@lahally.com
www.lahally.com

DRAWING STATUS: ISSUED FOR PLANNING SUBMISSION

client: MR. GRIFFITHS

site: ROSEHILL BARN, SO21

drawing: EXISTING ELEVATIONS

date	drawn	scale	drawing no.	rev
FEB 2024	RM/AHMR	1:100 @ A1	792.SU.110	