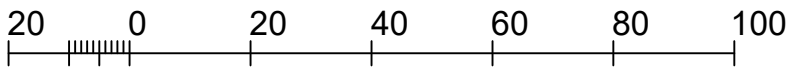
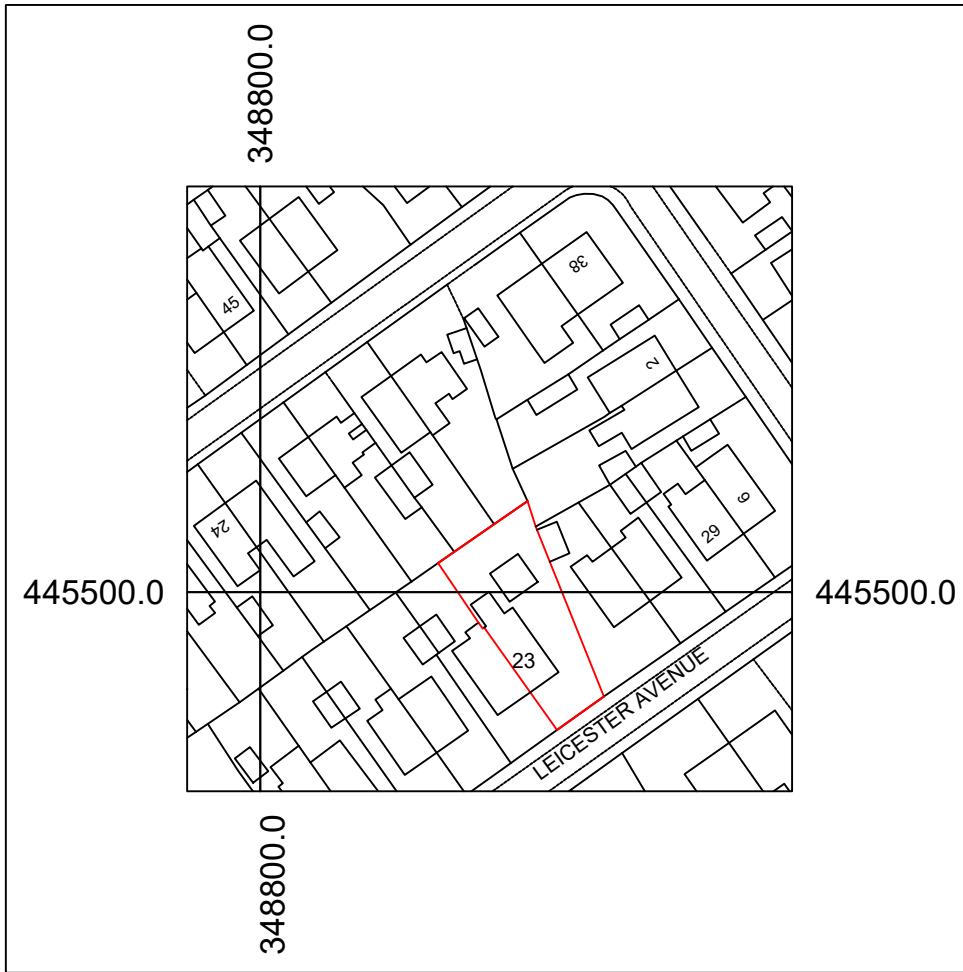
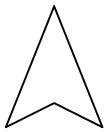


# Stanfords Planning Map Data



Metres

N



Production Date: 05 April 2024

Top Left: 348787.924 445567.084 Bottom Right: 348887.924 445467.084

© Crown copyright and database rights 2024 Ordnance Survey OS100035409.

Reproduction in whole or in part is prohibited without the permission of Ordnance Survey