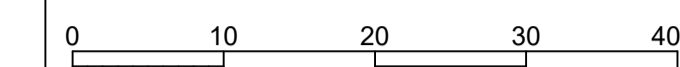


© COPYRIGHT

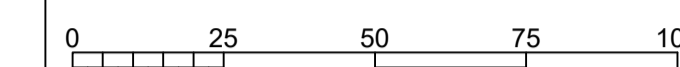
All rights in this drawing are the property of SR Designs and the drawings should not be copied in whole or in part or articles made from the drawings without prior written consent of SR Designs

Scale Bar & North Arrow



SCALE 1:500

Scale Bar

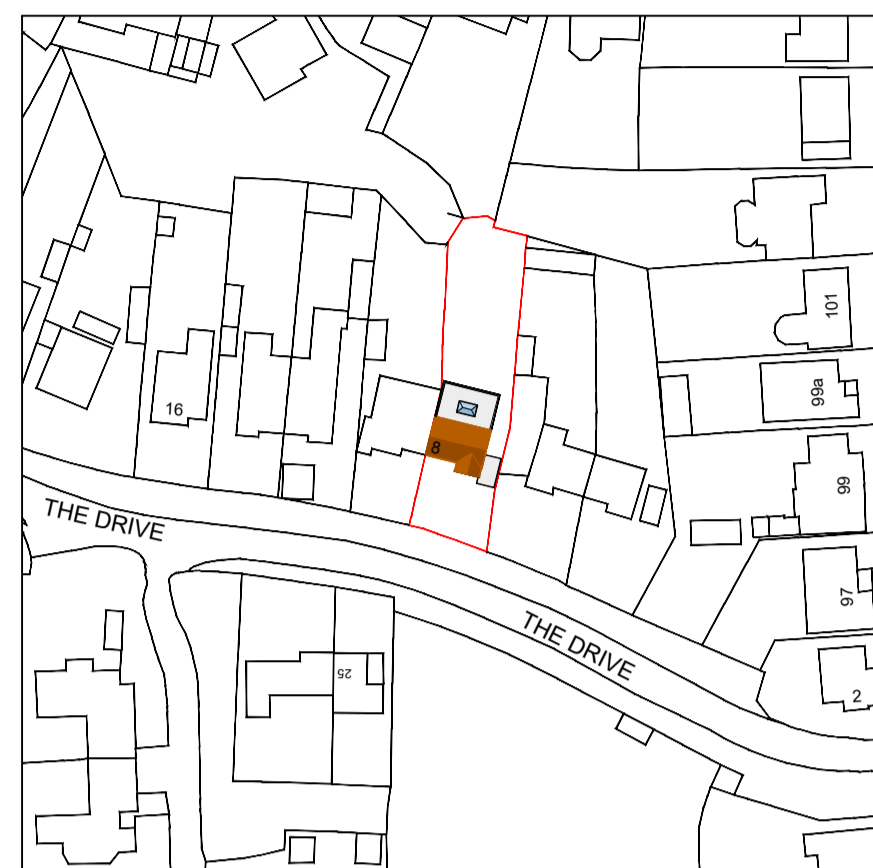


SCALE 1:1250

Notes / Key

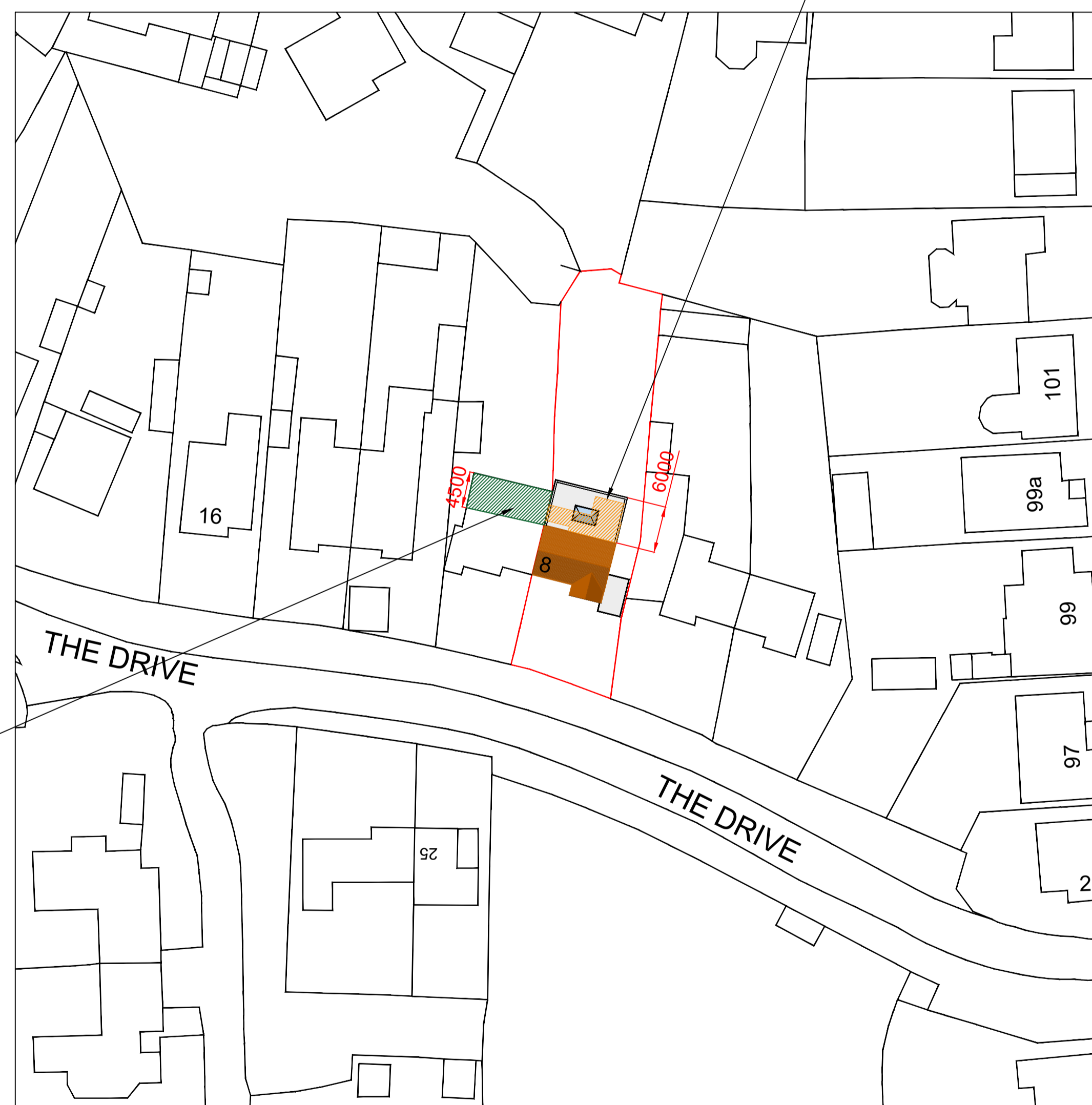
- ADJOINING NEIGHBOUR No. 10 THE DRIVE - ALREADY BUILT EXTENSION, circa. 4.5m from original rear wall of dwelling
- EXTENT OF PRE-EXISTING DEVELOPMENT UNDERTAKEN, TO BE INCORPORATED WITHIN THE PROPOSED EXTENSION

— DENOTES SITE BOUNDARY



SITE LOCATION PLAN  
SCALE 1:1250 @ A1

DENOTES EXTENT OF PRE-EXISTING DEVELOPMENT DONE TO APPLICATION SITE, BY WAY OF A SINGLE STOREY REAR EXTENSION AND CONSERVATORY. TO BE INCORPORATED WITHIN PROPOSED EXTENSION



DENOTES NEIGHBOURING PROPERTY, No. 10 THE DRIVE, ALREADY BUILT SINGLE STOREY REAR EXTENSION. PROTRUDING OUTWARDS FROM THE ORIGINAL REAR WALL BY approx 4.5M

PROPOSED ENLARGED SITE PLAN  
SCALE 1:500 @ A1

PL1	19.03.2024	SR	PLANNING APPLICATION
REV	DATE	BY	CHK

Client Name

MR J.REID

Project Name

8 THE DRIVE  
WRAYSBURY, STAINES  
TW19 5ES

Drawing Title

PROPOSED SITE  
LOCATION PLAN

Scale (s)	Date	Drawn	Checked By
AS SHOWN	19.03.2024	S.R	

Drawing Status

PLANNING

Project N°	Drawing N°	Revision
163	A-JR-101	PL1