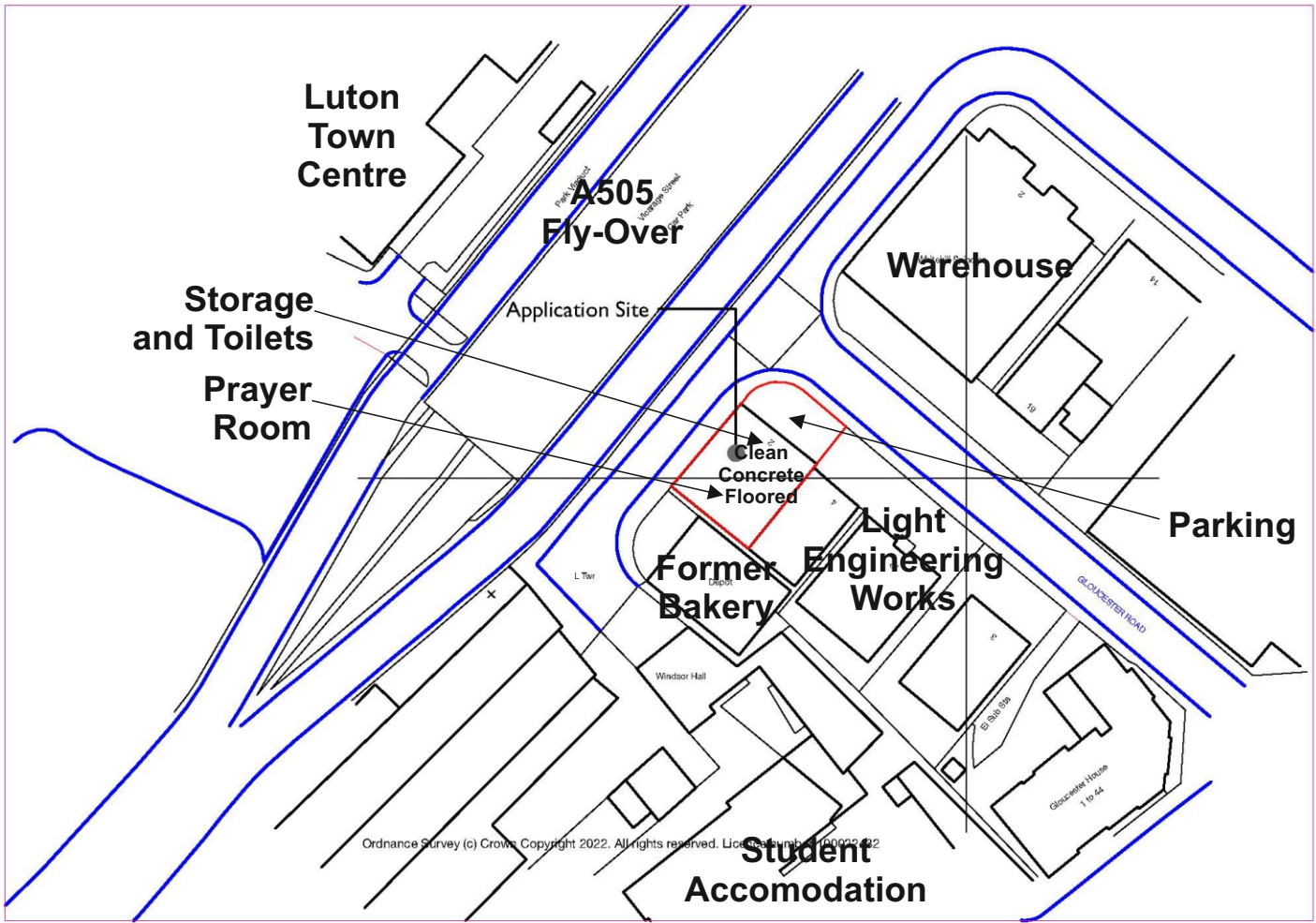


**Site Walkover Survey Plan**

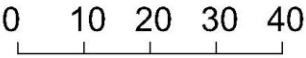
**2 Gloucester Road,  
Luton, LU1 3HX**

**Mr. Amir Jaffer**


**June 2023**



**SITE LOCATION PLAN**



**N**



Ordnance Survey (c) Crown Copyright 2022. All rights reserved. Licence number 100025222

**Not to scale.  
All positions are approximate.  
Based on proposed plan provided  
by the client.**



Site frontage looking southwest



Site area looking east along Gloucester Road

**PADDOCK**  
GEO ENGINEERING

**Client:** Amir Jaffer  
**Project No:** P23-137  
**Project Title:** 2 Gloucester Road,  
Luton  
LU1 3HX

**Date:** June 2023



Site area looking northwest towards elevated A505



Site northern elevation looking east

**PADDOCK**  
GEO ENGINEERING

**Client:** Amir Jaffer  
**Project No:** P23-137  
**Project Title:** 2 Gloucester Road,  
Luton  
LU1 3HX

**Date:** June 2023



**Unit adjacent to rear (southwest) of site**



**Alley to rear of site structure**



Site area looking east along Gloucester Road



Internal to site structure—prayer room



Internal to site structure—prayer room



**Client:** Amir Jaffer  
**Project No:** P23-137  
**Project Title:** 2 Gloucester Road,  
Luton  
LU1 3HX

**Date:** June 2023



**Internal to site structure—storage garage**



**Internal to site structure—storage office**

**APPENDIX C**  
Geology Report





