

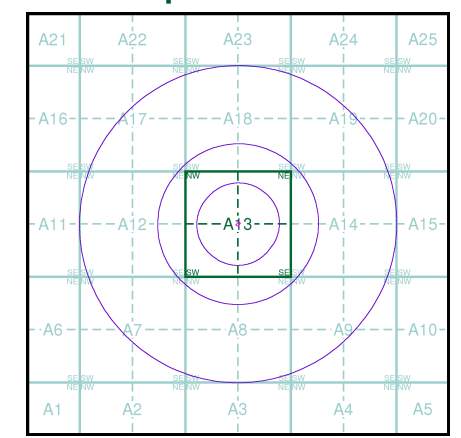
**Ordnance Survey Plan**  
**Published 1971 - 1975**  
**Source map scale - 1:10,000**

The historical maps shown were reproduced from maps predominantly held at the scale adopted for England, Wales and Scotland in the 1840's. In 1854 the 1:2,500 scale was adopted for mapping urban areas; these maps were used to update the 1:10,560 maps. The published date given therefore is often some years later than the surveyed date. Before 1938, all OS maps were based on the Cassini Projection, with independent surveys of a single county or group of counties, giving rise to significant inaccuracies in outlying areas. In the late 1940's, a Provisional Edition was produced, which updated the 1:10,560 mapping from a number of sources. The maps appear unfinished - with all military camps and other strategic sites removed. These maps were initially overprinted with the National Grid. In 1970, the first 1:10,000 maps were produced using the Transverse Mercator Projection. The revision process continued until recently, with new editions appearing every 10 years or so for urban areas.

**Map Name(s) and Date(s)**

TL02SE	1971	1:10,560	TL12SW	1975	1:10,000
TL01NE	1975	1:10,000	TL11NW	1974	1:10,000

**Historical Map - Slice A**

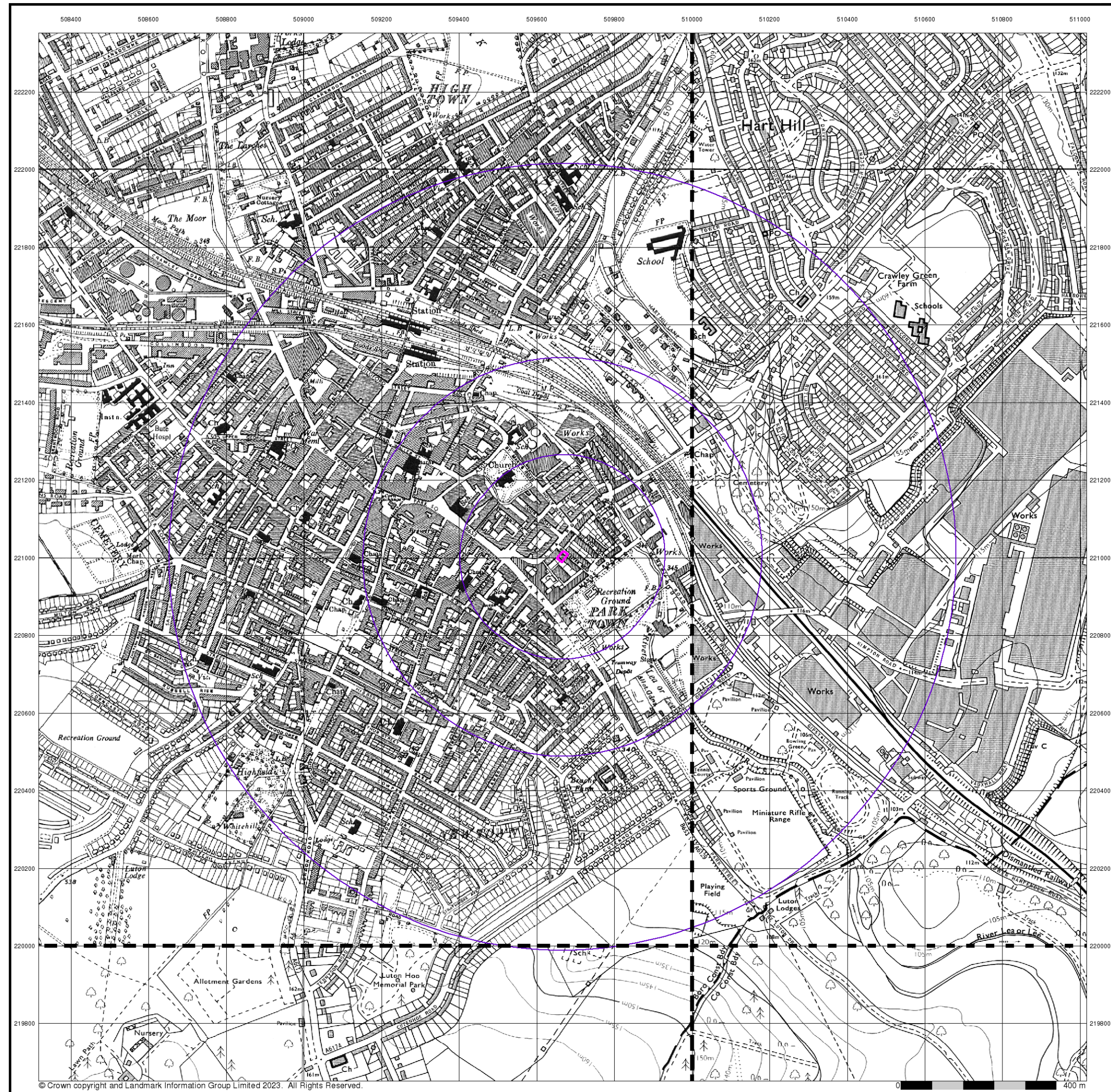


**Order Details**

Order Number: 313358476\_1\_1  
 Customer Ref: P23-137  
 National Grid Reference: 509670, 221000  
 Slice: A  
 Site Area (Ha): 0.04  
 Search Buffer (m): 1000

**Site Details**

2, Gloucester Road, LUTON, LU1 3HX



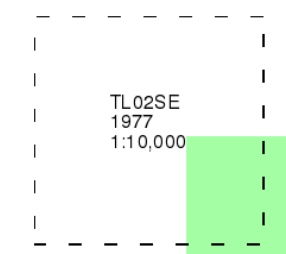
**Ordnance Survey Plan**

**Published 1977**

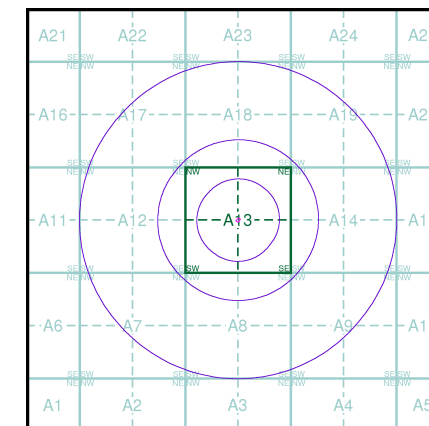
**Source map scale - 1:10,000**

The historical maps shown were reproduced from maps predominantly held at the scale adopted for England, Wales and Scotland in the 1840's. In 1854 the 1:2,500 scale was adopted for mapping urban areas; these maps were used to update the 1:10,560 maps. The published date given therefore is often some years later than the surveyed date. Before 1938, all OS maps were based on the Cassini Projection, with independent surveys of a single county or group of counties, giving rise to significant inaccuracies in outlying areas. In the late 1940's, a Provisional Edition was produced, which updated the 1:10,560 mapping from a number of sources. The maps appear unfinished - with all military camps and other strategic sites removed. These maps were initially overprinted with the National Grid. In 1970, the first 1:10,000 maps were produced using the Transverse Mercator Projection. The revision process continued until recently, with new editions appearing every 10 years or so for urban areas.

**Map Name(s) and Date(s)**



**Historical Map - Slice A**

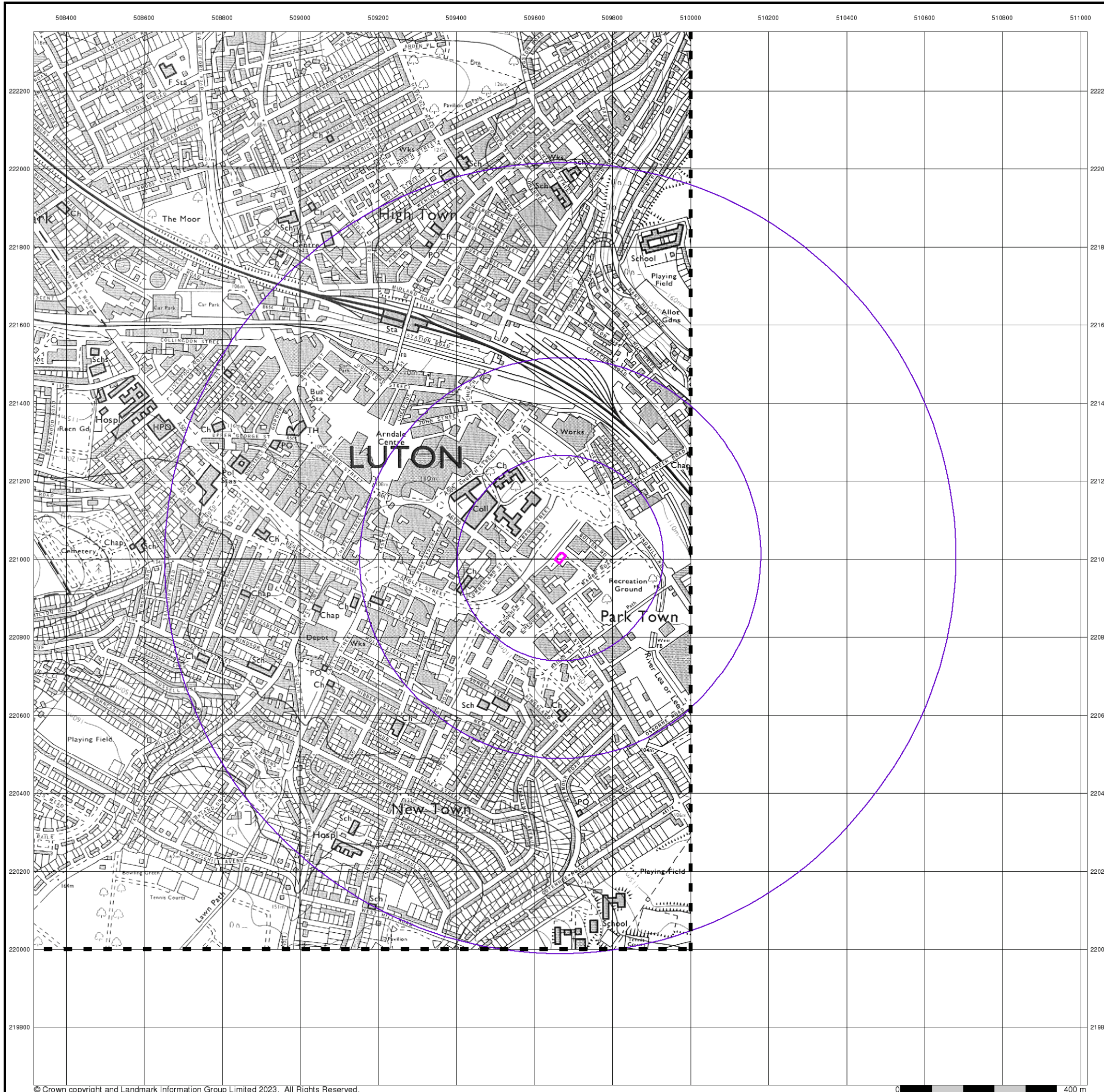


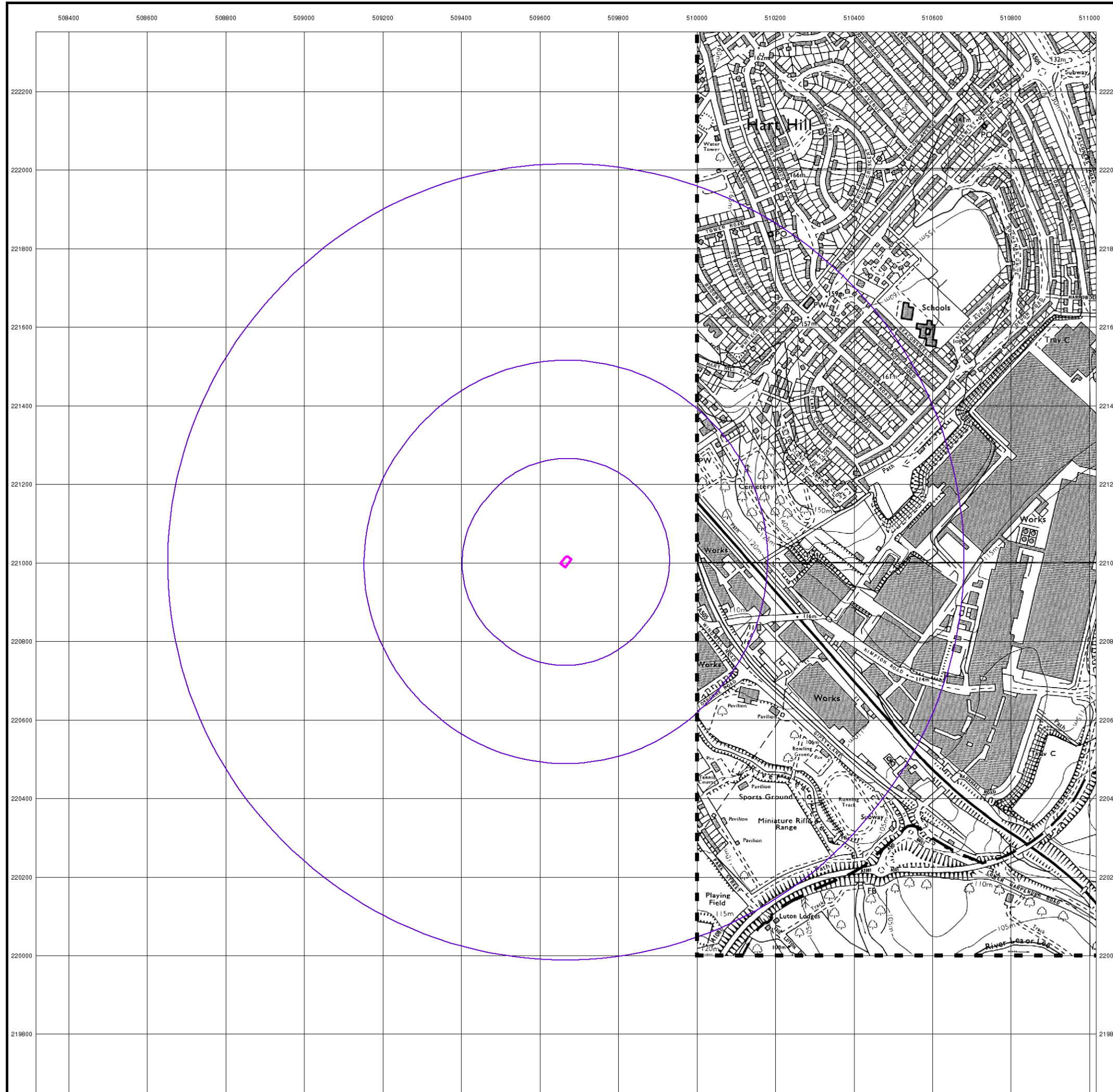
**Order Details**

Order Number: 313358476\_1\_1  
 Customer Ref: P23-137  
 National Grid Reference: 509670, 221000  
 Slice: A  
 Site Area (Ha): 0.04  
 Search Buffer (m): 1000

**Site Details**

2, Gloucester Road, LUTON, LU1 3HX





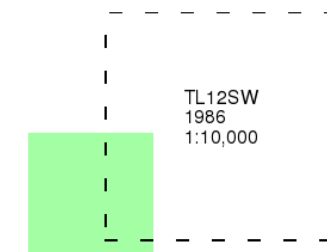
**Ordnance Survey Plan**

**Published 1986**

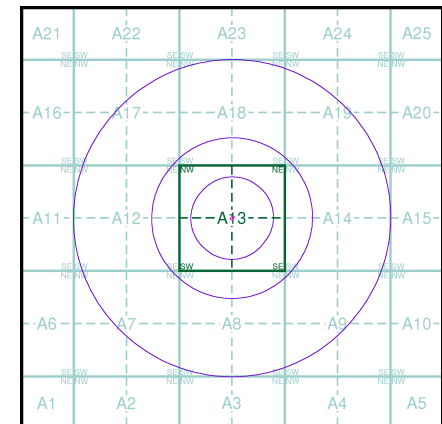
**Source map scale - 1:10,000**

The historical maps shown were reproduced from maps predominantly held at the scale adopted for England, Wales and Scotland in the 1840's. In 1854 the 1:2,500 scale was adopted for mapping urban areas; these maps were used to update the 1:10,560 maps. The published date given therefore is often some years later than the surveyed date. Before 1938, all OS maps were based on the Cassini Projection, with independent surveys of a single county or group of counties, giving rise to significant inaccuracies in outlying areas. In the late 1940's, a Provisional Edition was produced, which updated the 1:10,560 mapping from a number of sources. The maps appear unfinished - with all military camps and other strategic sites removed. These maps were initially overprinted with the National Grid. In 1970, the first 1:10,000 maps were produced using the Transverse Mercator Projection. The revision process continued until recently, with new editions appearing every 10 years or so for urban areas.

**Map Name(s) and Date(s)**



**Historical Map - Slice A**



**Order Details**

Order Number: 313358476\_1\_1  
 Customer Ref: P23-137  
 National Grid Reference: 509670, 221000  
 Slice: A  
 Site Area (Ha): 0.04  
 Search Buffer (m): 1000

**Site Details**

2, Gloucester Road, LUTON, LU1 3HX

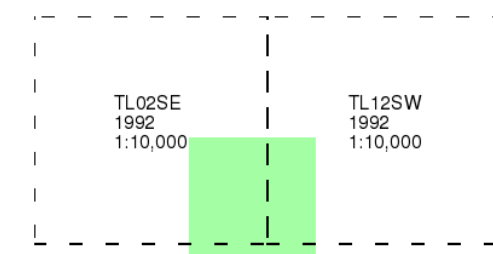
**Ordnance Survey Plan**

**Published 1992**

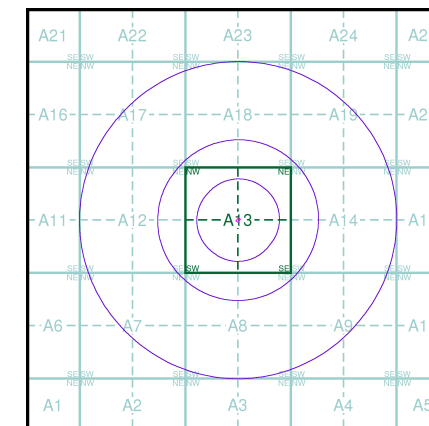
**Source map scale - 1:10,000**

The historical maps shown were reproduced from maps predominantly held at the scale adopted for England, Wales and Scotland in the 1840's. In 1854 the 1:2,500 scale was adopted for mapping urban areas; these maps were used to update the 1:10,560 maps. The published date given therefore is often some years later than the surveyed date. Before 1938, all OS maps were based on the Cassini Projection, with independent surveys of a single county or group of counties, giving rise to significant inaccuracies in outlying areas. In the late 1940's, a Provisional Edition was produced, which updated the 1:10,560 mapping from a number of sources. The maps appear unfinished - with all military camps and other strategic sites removed. These maps were initially overprinted with the National Grid. In 1970, the first 1:10,000 maps were produced using the Transverse Mercator Projection. The revision process continued until recently, with new editions appearing every 10 years or so for urban areas.

**Map Name(s) and Date(s)**



**Historical Map - Slice A**

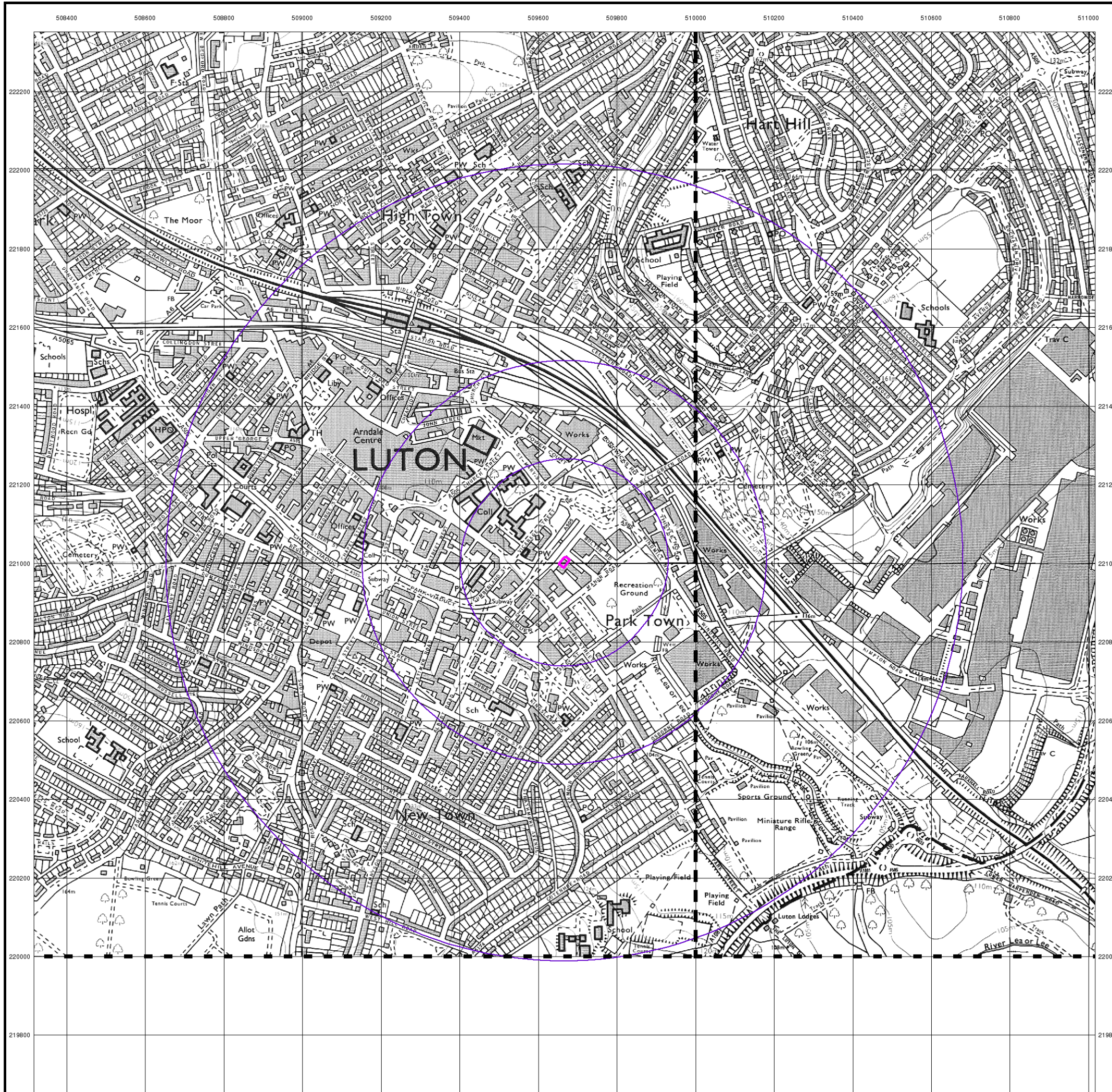


**Order Details**

Order Number: 313358476\_1\_1  
 Customer Ref: P23-137  
 National Grid Reference: 509670, 221000  
 Slice: A  
 Site Area (Ha): 0.04  
 Search Buffer (m): 1000

**Site Details**

2, Gloucester Road, LUTON, LU1 3HX



**10k Raster Mapping**

**Published 1999**

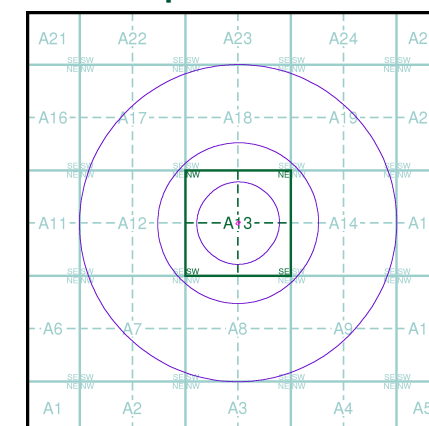
**Source map scale - 1:10,000**

The historical maps shown were produced from the Ordnance Survey's 1:10,000 colour raster mapping. These maps are derived from Landplan which replaced the old 1:10,000 maps originally published in 1970. The data is highly detailed showing buildings, fences and field boundaries as well as all roads, tracks and paths. Road names are also included together with the relevant road number and classification. Boundary information depiction includes county, unitary authority, district, civil parish and constituency.

**Map Name(s) and Date(s)**

TL02SE	TL12SW
1999	1999
1:10,000	1:10,000
TL01NE	TL11NW
1999	1999
1:10,000	1:10,000

**Historical Map - Slice A**

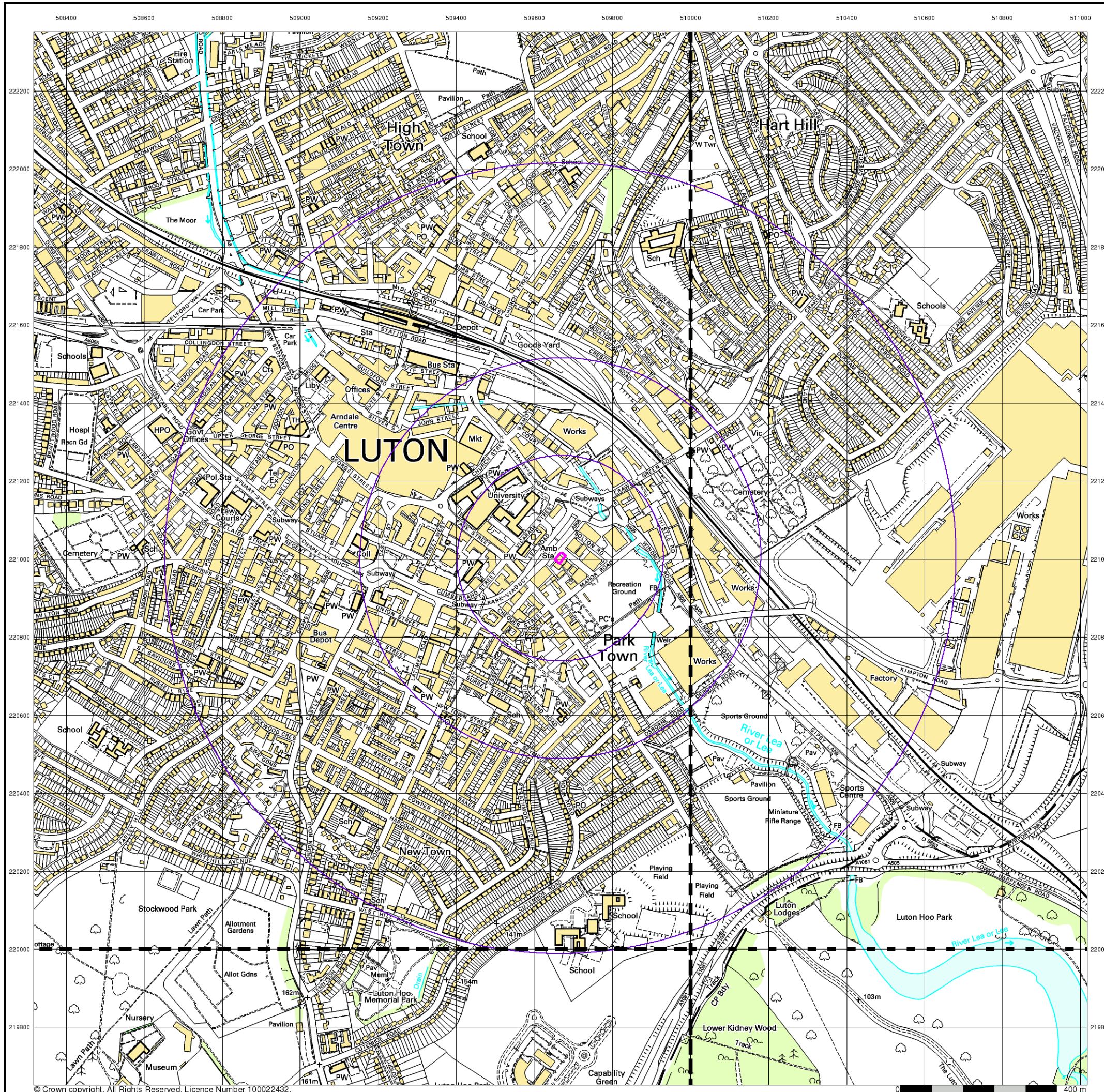


**Order Details**

Order Number: 313358476\_1\_1  
 Customer Ref: P23-137  
 National Grid Reference: 509670, 221000  
 Slice: A  
 Site Area (Ha): 0.04  
 Search Buffer (m): 1000

**Site Details**

2, Gloucester Road, LUTON, LU1 3HX




**Street View**

**Published 2023**

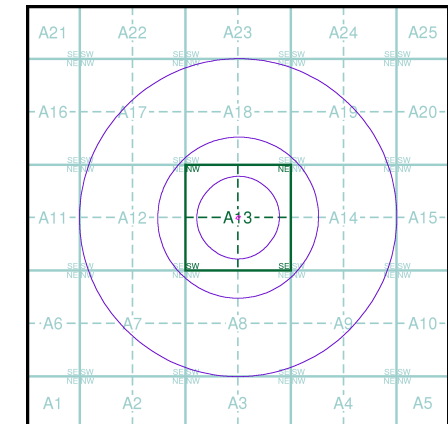
**Source map scale - 1:10,000**

Street View is a street-level map for the whole of Great Britain produced by the Ordnance Survey. These maps are provided at a nominal scale of 1:10,000

**Map Name(s) and Date(s)**



**Street View Map - Slice A**

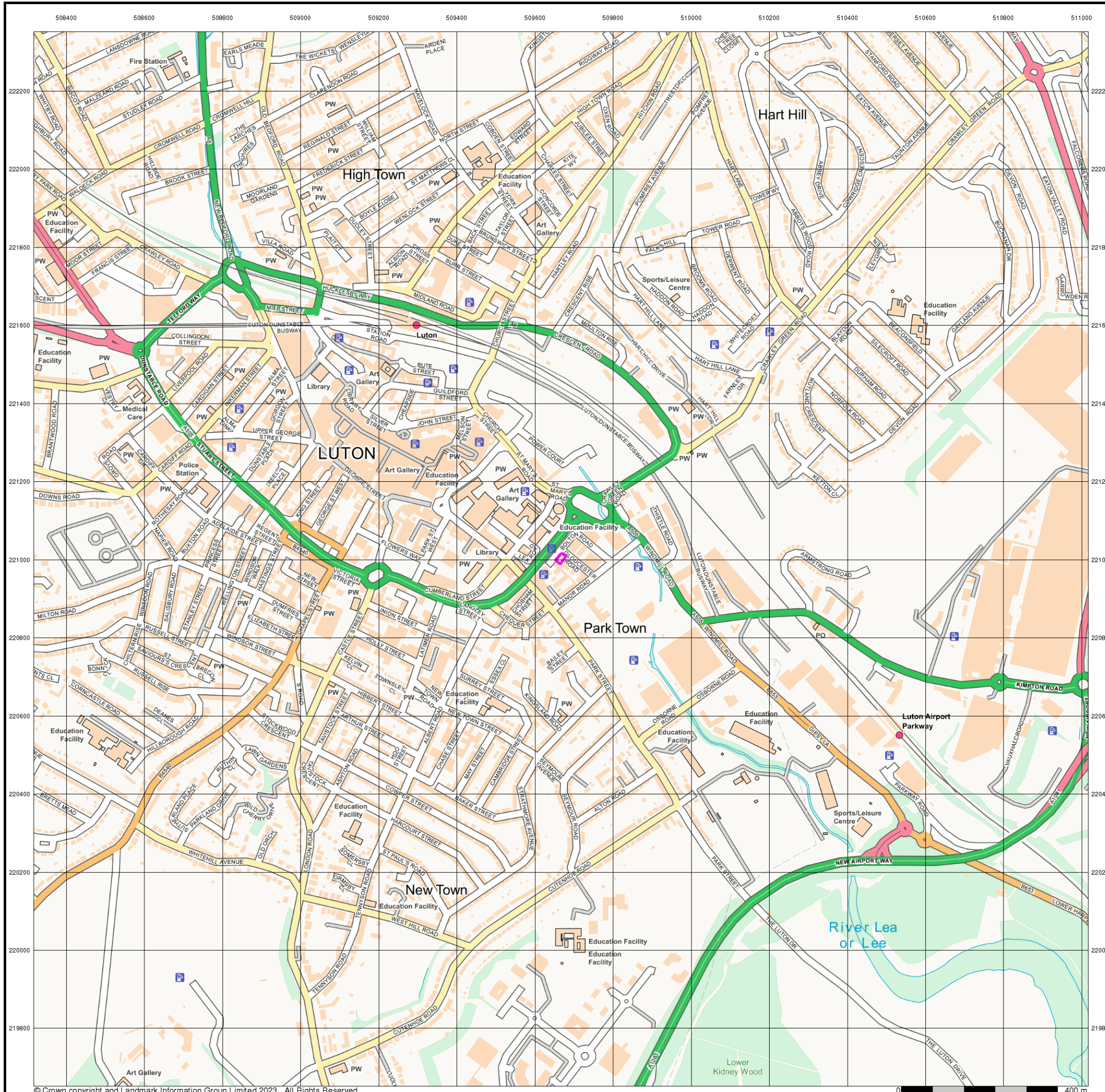


**Order Details**

Order Number: 313358476\_1\_1  
 Customer Ref: P23-137  
 National Grid Reference: 509670, 221000  
 Slice: A  
 Site Area (Ha): 0.04  
 Search Buffer (m): 1000

**Site Details**

2, Gloucester Road, LUTON, LU1 3HX



**APPENDIX E**  
Envirocheck Report

## Envirocheck® Report:

### Datasheet

#### Order Details:

**Order Number:**

313358476\_1\_1

**Customer Reference:**

P23-137

**National Grid Reference:**

509670, 221000

**Slice:**

A

**Site Area (Ha):**

0.04

**Search Buffer (m):**

1000

#### Site Details:

2, Gloucester Road

LUTON

LU1 3HX

#### Client Details:

Mr M Paddock

Paddock Geo Engineering

The Log Cabin, Manor Farm

Whaddon Road

Newton Longville

Milton Keynes

MK17 0AU



<b>Report Section</b>	<b>Page Number</b>
<b>Summary</b>	-
<b>Agency &amp; Hydrological</b>	<b>1</b>
<b>Waste</b>	<b>50</b>
<b>Hazardous Substances</b>	-
<b>Geological</b>	<b>51</b>
<b>Industrial Land Use</b>	<b>53</b>
<b>Sensitive Land Use</b>	<b>92</b>
<b>Data Currency</b>	<b>93</b>
<b>Data Suppliers</b>	<b>99</b>
<b>Useful Contacts</b>	<b>100</b>

**Introduction**

The Environment Act 1995 has made site sensitivity a key issue, as the legislation pays as much attention to the pathways by which contamination could spread, and to the vulnerable targets of contamination, as it does the potential sources of contamination. For this reason, Landmark's Site Sensitivity maps and Datasheet(s) place great emphasis on statutory data provided by the Environment Agency/Natural Resources Wales and the Scottish Environment Protection Agency; it also incorporates data from Natural England (and the Scottish and Welsh equivalents) and Local Authorities; and highlights hydrogeological features required by environmental and geotechnical consultants. It does not include any information concerning past uses of land. The datasheet is produced by querying the Landmark database to a distance defined by the client from a site boundary provided by the client. In this datasheet the National Grid References (NGRs) are rounded to the nearest 10m in accordance with Landmark's agreements with a number of Data Suppliers.

**Copyright Notice**

© Landmark Information Group Limited 2023. The Copyright on the information and data and its format as contained in this Envirocheck® Report ("Report") is the property of Landmark Information Group Limited ("Landmark") and several other Data Providers, including (but not limited to) Ordnance Survey, British Geological Survey, the Environment Agency/Natural Resources Wales and Natural England, and must not be reproduced in whole or in part by photocopying or any other method. The Report is supplied under Landmark's Terms and Conditions accepted by the Customer. A copy of Landmark's Terms and Conditions can be found with the Index Map for this report. Additional copies of the Report may be obtained from Landmark, subject to Landmark's charges in force from time to time. The Copyright, design rights and any other intellectual rights shall remain the exclusive property of Landmark and /or other Data providers, whose Copyright material has been included in this Report. © Environment Agency & United Kingdom Research and Innovation 2023. © Natural Resources Wales & United Kingdom Research and Innovation 2023.

**Natural England Copyright Notice**

Site of Special Scientific Interest, National Nature Reserve, Ramsar, Special Protection Area, Special Conservation Area, Marine Nature Reserve data (derived from Ordnance Survey 1:10000 raster) is provided by, and used with the permission of, Natural England who retain the copyright and Intellectual Property Rights for the data.

**Scottish Natural Heritage Copyright**

Contains SNH information licensed under the Open Government Licence v3.0.

**Ove Arup Copyright Notice**

The Mining Instability data was obtained on licence from Ove Arup & Partners Limited (for further information, contact mining.review@arup.com). No reproduction or further use of such Data is to be made without the prior written consent of Ove Arup & Partners Limited. The supplied Mining Instability data is derived from publicly available records and other third party sources and neither Ove Arup & Partners nor Landmark warrant the accuracy or completeness of such information or data.

**Stantec Copyright Notice**

The cavity data presented has been extracted from the PBA (now Stantec UK Ltd) enhanced version of the original DEFRA national cavity databases. Stantec UK Ltd retain the copyright & intellectual property rights in the data. Whilst all reasonable efforts are made to check that the information contained in the cavity databases is accurate we do not warrant that the data is complete or error free. The information is based upon our own researches and those collated from a number of external sources and is continually being augmented and updated by Stantec UK Ltd. In no event shall Stantec UK Ltd or Landmark be liable for any loss or damage including, without limitation, indirect or consequential loss or damage arising from the use of this data.

**Radon Potential dataset Copyright Notice**

Information supplied from a joint dataset compiled by The British Geological Survey and Public Health England.

**Natural Resources Wales Copyright Notice**

Contains Natural Resources Wales information © Natural Resources Wales and Database Right. All rights Reserved. Contains Ordnance Survey Data. Ordnance Survey Licence number 100019741. Crown Copyright and Database Right. Contains Natural Resources Wales information © Natural Resources Wales and Database Right. All rights Reserved. Some features of this information are based on digital spatial data licensed from the Centre for Ecology & Hydrology © NERC (CEH). Defra, Met Office and DARD Rivers Agency © Crown copyright. © Cranfield University. © James Hutton Institute. Contains OS data © Crown copyright and database right 2023. Land & Property Services © Crown copyright and database right.

**Report Version v53.0**

Data Type	Page Number	On Site	0 to 250m	251 to 500m	501 to 1000m (*up to 2000m)
<b>Agency &amp; Hydrological</b>					
BGS Groundwater Flooding Susceptibility	pg 1	Yes		Yes	n/a
Contaminated Land Register Entries and Notices	pg 2			1	1
Discharge Consents	pg 2			5	18
Prosecutions Relating to Controlled Waters			n/a	n/a	n/a
Enforcement and Prohibition Notices					
Integrated Pollution Controls	pg 8				5
Integrated Pollution Prevention And Control	pg 9				6
Local Authority Integrated Pollution Prevention And Control					
Local Authority Pollution Prevention and Controls	pg 10		2	7	13
Local Authority Pollution Prevention and Control Enforcements	pg 14				2
Nearest Surface Water Feature	pg 14		Yes		
Pollution Incidents to Controlled Waters	pg 14		17	38	60
Prosecutions Relating to Authorised Processes					
Registered Radioactive Substances	pg 33		9	1	
River Quality	pg 35		1	1	
River Quality Biology Sampling Points	pg 35				1
River Quality Chemistry Sampling Points					
Substantiated Pollution Incident Register	pg 35		2		3
Water Abstractions	pg 36		4		6 (*23)
Water Industry Act Referrals	pg 44			2	1
Groundwater Vulnerability Map	pg 45	Yes	n/a	n/a	n/a
Groundwater Vulnerability - Soluble Rock Risk	pg 45	2	n/a	n/a	n/a
Bedrock Aquifer Designations	pg 45	Yes	n/a	n/a	n/a
Superficial Aquifer Designations	pg 45	Yes	n/a	n/a	n/a
Source Protection Zones	pg 45	3	1		
Extreme Flooding from Rivers or Sea without Defences	pg 45		Yes	n/a	n/a
Flooding from Rivers or Sea without Defences	pg 46		Yes	n/a	n/a
Areas Benefiting from Flood Defences				n/a	n/a
Flood Water Storage Areas				n/a	n/a
Flood Defences	pg 46		Yes	n/a	n/a
OS Water Network Lines	pg 46		8	7	10

<b>Data Type</b>	<b>Page Number</b>	<b>On Site</b>	<b>0 to 250m</b>	<b>251 to 500m</b>	<b>501 to 1000m (*up to 2000m)</b>
<b>Waste</b>					
BGS Recorded Landfill Sites					
Historical Landfill Sites					
Integrated Pollution Control Registered Waste Sites					
Licensed Waste Management Facilities (Landfill Boundaries)					
Licensed Waste Management Facilities (Locations)	pg 50			2	
Local Authority Landfill Coverage	pg 50	1	n/a	n/a	n/a
Local Authority Recorded Landfill Sites					
Registered Landfill Sites					
Registered Waste Transfer Sites					
Registered Waste Treatment or Disposal Sites	pg 50		1		
<b>Hazardous Substances</b>					
Control of Major Accident Hazards Sites (COMAH)					
Explosive Sites					
Notification of Installations Handling Hazardous Substances (NIHHS)					
Planning Hazardous Substance Consents					
Planning Hazardous Substance Enforcements					
<b>Geological</b>					
BGS 1:625,000 Solid Geology	pg 51	Yes	n/a	n/a	n/a
BGS Recorded Mineral Sites	pg 51			1	
CBSCB Compensation District			n/a	n/a	n/a
Coal Mining Affected Areas			n/a	n/a	n/a
Mining Instability			n/a	n/a	n/a
Man-Made Mining Cavities	pg 51				1
Natural Cavities					
Non Coal Mining Areas of Great Britain	pg 51	Yes	Yes	n/a	n/a
Potential for Collapsible Ground Stability Hazards	pg 51	Yes	Yes	n/a	n/a
Potential for Compressible Ground Stability Hazards	pg 51		Yes	n/a	n/a
Potential for Ground Dissolution Stability Hazards	pg 51	Yes		n/a	n/a
Potential for Landslide Ground Stability Hazards	pg 52	Yes		n/a	n/a
Potential for Running Sand Ground Stability Hazards	pg 52	Yes	Yes	n/a	n/a
Potential for Shrinking or Swelling Clay Ground Stability Hazards	pg 52		Yes	n/a	n/a
Radon Potential - Radon Affected Areas	pg 52	Yes	n/a	n/a	n/a
Radon Potential - Radon Protection Measures			n/a	n/a	n/a

<b>Data Type</b>	<b>Page Number</b>	<b>On Site</b>	<b>0 to 250m</b>	<b>251 to 500m</b>	<b>501 to 1000m (*up to 2000m)</b>
<b>Industrial Land Use</b>					
Contemporary Trade Directory Entries	pg 53		39	150	260
Fuel Station Entries	pg 91		2		3
Gas Pipelines					
Underground Electrical Cables					
<b>Sensitive Land Use</b>					
Ancient Woodland					
Areas of Adopted Green Belt					
Areas of Unadopted Green Belt					
Areas of Outstanding Natural Beauty					
Environmentally Sensitive Areas					
Forest Parks					
Local Nature Reserves					
Marine Nature Reserves					
National Nature Reserves					
National Parks					
Nitrate Sensitive Areas					
Nitrate Vulnerable Zones	pg 92	1			
Ramsar Sites					
Sites of Special Scientific Interest					
Special Areas of Conservation					
Special Protection Areas					
World Heritage Sites					

Map ID	Details	Quadrant Reference (Compass Direction)	Estimated Distance From Site	Contact	NGR
	<b>BGS Groundwater Flooding Susceptibility</b> Flooding Type: Potential for Groundwater Flooding to Occur at Surface	A13NE (NW)	0	1	509667 221003
	<b>BGS Groundwater Flooding Susceptibility</b> Flooding Type: Potential for Groundwater Flooding of Property Situated Below Ground Level	A13SW (SW)	265	1	509550 220750
	<b>BGS Groundwater Flooding Susceptibility</b> Flooding Type: Potential for Groundwater Flooding of Property Situated Below Ground Level	A13NE (E)	285	1	509950 221100
	<b>BGS Groundwater Flooding Susceptibility</b> Flooding Type: Potential for Groundwater Flooding of Property Situated Below Ground Level	A13NE (E)	320	1	510000 221003
	<b>BGS Groundwater Flooding Susceptibility</b> Flooding Type: Potential for Groundwater Flooding to Occur at Surface	A13SE (E)	320	1	510000 221000
	<b>BGS Groundwater Flooding Susceptibility</b> Flooding Type: Potential for Groundwater Flooding of Property Situated Below Ground Level	A13SW (SW)	333	1	509500 220700
	<b>BGS Groundwater Flooding Susceptibility</b> Flooding Type: Potential for Groundwater Flooding to Occur at Surface	A13NE (E)	333	1	510000 221100
	<b>BGS Groundwater Flooding Susceptibility</b> Flooding Type: Potential for Groundwater Flooding of Property Situated Below Ground Level	A8NW (S)	345	1	509600 220650
	<b>BGS Groundwater Flooding Susceptibility</b> Flooding Type: Potential for Groundwater Flooding of Property Situated Below Ground Level	A13NE (NE)	350	1	510000 221150
	<b>BGS Groundwater Flooding Susceptibility</b> Flooding Type: Potential for Groundwater Flooding of Property Situated Below Ground Level	A13NE (NE)	363	1	509950 221250
	<b>BGS Groundwater Flooding Susceptibility</b> Flooding Type: Potential for Groundwater Flooding of Property Situated Below Ground Level	A13NE (NE)	365	1	509900 221300
	<b>BGS Groundwater Flooding Susceptibility</b> Flooding Type: Potential for Groundwater Flooding to Occur at Surface	A14NW (E)	372	1	510050 221050
	<b>BGS Groundwater Flooding Susceptibility</b> Flooding Type: Potential for Groundwater Flooding of Property Situated Below Ground Level	A18SE (NE)	380	1	509850 221350
	<b>BGS Groundwater Flooding Susceptibility</b> Flooding Type: Limited Potential for Groundwater Flooding to Occur	A14NW (E)	381	1	510050 221100
	<b>BGS Groundwater Flooding Susceptibility</b> Flooding Type: Potential for Groundwater Flooding of Property Situated Below Ground Level	A8NW (S)	389	1	509650 220600
	<b>BGS Groundwater Flooding Susceptibility</b> Flooding Type: Potential for Groundwater Flooding of Property Situated Below Ground Level	A8NW (S)	394	1	509600 220600
	<b>BGS Groundwater Flooding Susceptibility</b> Flooding Type: Limited Potential for Groundwater Flooding to Occur	A13NE (NE)	398	1	509950 221300
	<b>BGS Groundwater Flooding Susceptibility</b> Flooding Type: Limited Potential for Groundwater Flooding to Occur	A13NE (NE)	401	1	510000 221250
	<b>BGS Groundwater Flooding Susceptibility</b> Flooding Type: Limited Potential for Groundwater Flooding to Occur	A8NW (SW)	402	1	509450 220650
	<b>BGS Groundwater Flooding Susceptibility</b> Flooding Type: Limited Potential for Groundwater Flooding to Occur	A18SE (NE)	406	1	509900 221350
	<b>BGS Groundwater Flooding Susceptibility</b> Flooding Type: Potential for Groundwater Flooding of Property Situated Below Ground Level	A18SE (N)	406	1	509800 221400
	<b>BGS Groundwater Flooding Susceptibility</b> Flooding Type: Potential for Groundwater Flooding to Occur at Surface	A14NW (E)	420	1	510100 221003

Map ID	Details	Quadrant Reference (Compass Direction)	Estimated Distance From Site	Contact	NGR
	<b>BGS Groundwater Flooding Susceptibility</b> Flooding Type: Limited Potential for Groundwater Flooding to Occur	A18SE (NE)	425	1	509850 221400
	<b>BGS Groundwater Flooding Susceptibility</b> Flooding Type: Limited Potential for Groundwater Flooding to Occur	A18SE (NE)	436	1	509950 221350
	<b>BGS Groundwater Flooding Susceptibility</b> Flooding Type: Potential for Groundwater Flooding of Property Situated Below Ground Level	A18SE (N)	442	1	509750 221450
	<b>BGS Groundwater Flooding Susceptibility</b> Flooding Type: Limited Potential for Groundwater Flooding to Occur	A18SE (N)	454	1	509800 221450
	<b>BGS Groundwater Flooding Susceptibility</b> Flooding Type: Potential for Groundwater Flooding of Property Situated Below Ground Level	A18SE (N)	486	1	509700 221500
	<b>BGS Groundwater Flooding Susceptibility</b> Flooding Type: Potential for Groundwater Flooding of Property Situated Below Ground Level	A8NW (S)	489	1	509650 220500
1	<b>Contaminated Land Register Entries and Notices</b> Location: 2 - 10 Guildford Street, Luton Notice Type: Remediation Statement - Remediation Work Completed Reference: Not Supplied Dated: 12th November 2012 Positional Accuracy: Positioned by the supplier Boundary Quality: Moderate	A18SW (NW)	486	2	509422 221434
2	<b>Contaminated Land Register Entries and Notices</b> Location: Guildford Street, Luton Notice Type: Special Site Reference: 44649 Dated: 22nd May 2009 Positional Accuracy: Located by supplier to within 10m Boundary Quality: Not Applicable	A18SW (NW)	511	3	509405 221453
3	<b>Discharge Consents</b> Operator: Elster Metering Limited Property Type: WASTE COLLECTION/TREATMENT/DISPOSAL/MATERIALS RECOVERY Location: Elster Metering Limited Pondswick Road Luton Bedfordshire Lu1 3lj Lu1 3lj Authority: Environment Agency, Thames Region Catchment Area: Lee-Source / Mimram Reference: Canm.1035 Permit Version: 2 Effective Date: 22nd June 2006 Issued Date: 22nd June 2006 Revocation Date: 10th March 2010 Discharge Type: Trade Discharge - Process Water Discharge: Freshwater Stream/River Environment: Receiving Water: To River Lee <b>Status: Revoked (Water Resources Act 1991, Section 88 &amp; Schedule 10 as amended by Environment Act 1995)</b> Positional Accuracy: Located by supplier to within 10m	A13NE (NE)	295	3	509841 221257
3	<b>Discharge Consents</b> Operator: Elster Metering Limited Property Type: WASTE COLLECTION/TREATMENT/DISPOSAL/MATERIALS RECOVERY Location: Elster Metering Limited Pondswick Road Luton Bedfordshire Lu1 3lj Lu1 3lj Authority: Environment Agency, Thames Region Catchment Area: Mimram Reference: Canm.1035 Permit Version: 1 Effective Date: 8th February 2005 Issued Date: 20th March 2006 Revocation Date: 21st June 2006 Discharge Type: Trade Boiler Blowdown Effluent: Unspecified Discharge: Freshwater Stream/River Environment: Receiving Water: To River Lee <b>Status: New Consent (Water Resources Act 1991, Section 88 &amp; Schedule 10 as amended by Environment Act 1995)</b> Positional Accuracy: Located by supplier to within 10m	A13NE (NE)	295	3	509841 221257

Map ID	Details	Quadrant Reference (Compass Direction)	Estimated Distance From Site	Contact	NGR
4	<p><b>Discharge Consents</b></p> <p>Operator: Thames Water Utilities Ltd  Property Type: STORM TANK/CSO ON SEWERAGE NETWORK (WATER COMPANY)  Location: Cso At Vauxhall Motors Vauxhall Motors . Luton Bedfordshire Lu1 3yt  Authority: Environment Agency, Thames Region  Catchment Area: Not Supplied  Reference: Temp.2984  Permit Version: 3  Effective Date: 21st March 2019  Issued Date: 21st March 2019  Revocation Date: Not Supplied  Discharge Type: Public Sewage: Storm Sewage Overflow  Discharge: Freshwater Stream/River  Environment:  Receiving Water: River Lee / Lea  <b>Status: Varied under EPR 2010</b>  Positional Accuracy: Located by supplier to within 10m</p>	A13SE (SE)	357	3	509910 220730
4	<p><b>Discharge Consents</b></p> <p>Operator: Prologis Uk Cccli S.À R.L.  Property Type: MAKING OF MOTOR VEHICLES+TRAILERS/CARS/CARAVANS  Location: Technical Centre, Osborne Road,Luton, Bedfordshire  Authority: Environment Agency, Thames Region  Catchment Area: Not Given  Reference: CNTW.0488  Permit Version: 1  Effective Date: 16th May 1990  Issued Date: 16th May 1990  Revocation Date: Not Supplied  Discharge Type: Discharge Of Other Matter-Surface Water  Discharge: Freshwater Stream/River  Environment:  Receiving Water: River Lee  <b>Status: Transferred from Water Act 1989</b>  Positional Accuracy: Located by supplier to within 100m</p>	A13SE (SE)	373	3	509900 220700
5	<p><b>Discharge Consents</b></p> <p>Operator: Vauxhall Motors Ltd  Property Type: MAKING OF MOTOR VEHICLES+TRAILERS/CARS/CARAVANS  Location: Vauxhall Motors, Windmill Lane,Luton, Beds  Authority: Environment Agency, Thames Region  Catchment Area: Not Supplied  Reference: Clcp.0115  Permit Version: 1  Effective Date: 12th October 1962  Issued Date: 12th October 1962  Revocation Date: 28th February 1991  Discharge Type: Trade Discharges - Cooling Water  Discharge: Freshwater Stream/River  Environment:  Receiving Water: Lee  <b>Status: Authorisation revoked</b>  Positional Accuracy: Located by supplier to within 10m</p>	A8NE (SE)	443	3	509950 220650
6	<p><b>Discharge Consents</b></p> <p>Operator: Thames Water Utilities Ltd  Property Type: STORM TANK/CSO ON SEWERAGE NETWORK (WATER COMPANY)  Location: Osborne Road Sso, Windmill Roadosborne Road Ssowindmill Road  Authority: Environment Agency, Thames Region  Catchment Area: Not Supplied  Reference: Temp.2826  Permit Version: 1  Effective Date: 2nd November 1989  Issued Date: 2nd November 1989  Revocation Date: 17th January 2003  Discharge Type: Public Sewage: Storm Sewage Overflow  Discharge: Freshwater Stream/River  Environment:  Receiving Water: Lee  <b>Status: Revoked (Water Resources Act 1991, Section 88 &amp; Schedule 10 as amended by Environment Act 1995)</b>  Positional Accuracy: Located by supplier to within 100m</p>	A8NE (SE)	514	3	510000 220600

Map ID	Details	Quadrant Reference (Compass Direction)	Estimated Distance From Site	Contact	NGR
6	<p><b>Discharge Consents</b></p> <p>Operator: Thames Water Utilities Ltd  Property Type: STORM TANK/CSO ON SEWERAGE NETWORK (WATER COMPANY)  Location: Park Town Cso Sth &amp; Wst Jn Park St/Osbourne R Luton Luton Lu1 3he  Authority: Environment Agency, Thames Region  Catchment Area: Mimram  Reference: Canm.0549  Permit Version: 2  Effective Date: 29th November 2018  Issued Date: 29th November 2018  Revocation Date: Not Supplied  Discharge Type: Public Sewage: Storm Sewage Overflow  Discharge: Freshwater Stream/River  Environment:  Receiving Water: River Lee  <b>Status: Varied under EPR 2010</b>  Positional Accuracy: Located by supplier to within 10m</p>	A9NW (SE)	543	3	510010 220570
6	<p><b>Discharge Consents</b></p> <p>Operator: Thames Water Utilities Limited.  Property Type: STORM TANK/CSO ON SEWERAGE NETWORK (WATER COMPANY)  Location: Park Town Cso Sth &amp; Wst Jn Park St/Osbourne R Luton Luton Lu1 3he  Authority: Environment Agency, Thames Region  Catchment Area: Mimram  Reference: Canm.0549  Permit Version: 1  Effective Date: 17th January 2003  Issued Date: 17th January 2003  Revocation Date: 28th November 2018  Discharge Type: Public Sewage: Storm Sewage Overflow  Discharge: Freshwater Stream/River  Environment:  Receiving Water: River Lee  <b>Status: Modified (Water Resources Act 1991, Schedule 10 as amended by Environment Act 1995)</b>  Positional Accuracy: Located by supplier to within 10m</p>	A9NW (SE)	543	3	510010 220570
7	<p><b>Discharge Consents</b></p> <p>Operator: Thames Water Utilities Ltd  Property Type: STORM TANK/CSO ON SEWERAGE NETWORK (WATER COMPANY)  Location: Cso At Barbers Lane Luton . Lu1 2hz  Authority: Environment Agency, Thames Region  Catchment Area: Not Supplied  Reference: Temp.2431  Permit Version: 2  Effective Date: 3rd September 2010  Issued Date: 3rd September 2010  Revocation Date: Not Supplied  Discharge Type: Public Sewage: Storm Sewage Overflow  Discharge: Freshwater Stream/River  Environment:  Receiving Water: Lee  <b>Status: Varied under EPR 2010</b>  Positional Accuracy: Located by supplier to within 10m</p>	A17SE (NW)	577	3	509220 221380
7	<p><b>Discharge Consents</b></p> <p>Operator: Thames Water Utilities Ltd  Property Type: STORM TANK/CSO ON SEWERAGE NETWORK (WATER COMPANY)  Location: Cso At Barbers Lane Luton . Lu1 2hz  Authority: Environment Agency, Thames Region  Catchment Area: Not Supplied  Reference: Temp.2431  Permit Version: 1  Effective Date: 2nd November 1989  Issued Date: 2nd November 1989  Revocation Date: 2nd September 2010  Discharge Type: Public Sewage: Storm Sewage Overflow  Discharge: Freshwater Stream/River  Environment:  Receiving Water: Lee  <b>Status: Temporary Consents (Water Act 1989, Section 113)</b>  Positional Accuracy: Located by supplier to within 10m</p>	A17SE (NW)	577	3	509220 221380



Map ID	Details	Quadrant Reference (Compass Direction)	Estimated Distance From Site	Contact	NGR
7	<p><b>Discharge Consents</b></p> <p>Operator: Prudential Portfolio Managers Ltd  Property Type: Undefined Or Other  Location: Arndale Centre, Bute Street, Luton, Bedfordshire  Authority: Environment Agency, Thames Region  Catchment Area: Not Supplied  Reference: Ctwc.3072  Permit Version: 1  Effective Date: 26th January 1989  Issued Date: 26th January 1989  Revocation Date: 4th November 1991  Discharge Type: Discharge Of Other Matter-Surface Water  Discharge: Freshwater Stream/River  Environment:  Receiving Water: River Lee  <b>Status: Authorisation revoked</b>  Positional Accuracy: Located by supplier to within 100m</p>	A17SE (NW)	605	3	509200 221400
7	<p><b>Discharge Consents</b></p> <p>Operator: Thames Water Utilities Ltd  Property Type: STORM TANK/CSO ON SEWERAGE NETWORK (WATER COMPANY)  Location: Bute Street  Authority: Environment Agency, Thames Region  Catchment Area: Not Supplied  Reference: Temp.2453  Permit Version: 2  Effective Date: 3rd September 2010  Issued Date: 3rd September 2010  Revocation Date: 13th October 2015  Discharge Type: Public Sewage: Storm Sewage Overflow  Discharge: Freshwater Stream/River  Environment:  Receiving Water: Lee  <b>Status: Surrendered under EPR 2010</b>  Positional Accuracy: Located by supplier to within 10m</p>	A17SE (NW)	622	3	509170 221390
7	<p><b>Discharge Consents</b></p> <p>Operator: Thames Water Utilities Ltd  Property Type: STORM TANK/CSO ON SEWERAGE NETWORK (WATER COMPANY)  Location: Bute Street  Authority: Environment Agency, Thames Region  Catchment Area: Not Supplied  Reference: Temp.2453  Permit Version: 1  Effective Date: 2nd November 1989  Issued Date: 2nd November 1989  Revocation Date: 2nd September 2010  Discharge Type: Public Sewage: Storm Sewage Overflow  Discharge: Freshwater Stream/River  Environment:  Receiving Water: Lee  <b>Status: Temporary Consents (Water Act 1989, Section 113)</b>  Positional Accuracy: Located by supplier to within 10m</p>	A17SE (NW)	622	3	509170 221390
8	<p><b>Discharge Consents</b></p> <p>Operator: Thames Water Utilities Ltd  Property Type: STORM TANK/CSO ON SEWERAGE NETWORK (WATER COMPANY)  Location: Guildford Street Sso  Authority: Environment Agency, Thames Region  Catchment Area: Not Supplied  Reference: Temp.2628  Permit Version: 2  Effective Date: 3rd September 2010  Issued Date: 3rd September 2010  Revocation Date: 13th October 2015  Discharge Type: Public Sewage: Storm Sewage Overflow  Discharge: Freshwater Stream/River  Environment:  Receiving Water: Lee  <b>Status: Surrendered under EPR 2010</b>  Positional Accuracy: Located by supplier to within 10m</p>	A17SE (NW)	609	3	509300 221501

Map ID	Details	Quadrant Reference (Compass Direction)	Estimated Distance From Site	Contact	NGR
8	<p><b>Discharge Consents</b></p> <p>Operator: Thames Water Utilities Ltd  Property Type: STORM TANK/CSO ON SEWERAGE NETWORK (WATER COMPANY)  Location: Guildford Street Sso  Authority: Environment Agency, Thames Region  Catchment Area: Not Supplied  Reference: Temp.2628  Permit Version: 1  Effective Date: 2nd November 1989  Issued Date: 2nd November 1989  Revocation Date: 2nd September 2010  Discharge Type: Public Sewage: Storm Sewage Overflow  Discharge: Freshwater Stream/River  Environment:  Receiving Water: Lee  <b>Status: Temporary Consents (Water Act 1989, Section 113)</b>  Positional Accuracy: Located by supplier to within 10m</p>	A17SE (NW)	609	3	509300 221501
8	<p><b>Discharge Consents</b></p> <p>Operator: Thames Water Utilities Ltd  Property Type: STORM TANK/CSO ON SEWERAGE NETWORK (WATER COMPANY)  Location: Guildford Street  Authority: Environment Agency, Thames Region  Catchment Area: Not Supplied  Reference: Temp.2642  Permit Version: 2  Effective Date: 3rd September 2010  Issued Date: 3rd September 2010  Revocation Date: 13th October 2015  Discharge Type: Public Sewage: Storm Sewage Overflow  Discharge: Freshwater Stream/River  Environment:  Receiving Water: Lee  <b>Status: Surrendered under EPR 2010</b>  Positional Accuracy: Located by supplier to within 10m</p>	A17SE (NW)	610	3	509300 221502
8	<p><b>Discharge Consents</b></p> <p>Operator: Thames Water Utilities Ltd  Property Type: STORM TANK/CSO ON SEWERAGE NETWORK (WATER COMPANY)  Location: Guildford Street  Authority: Environment Agency, Thames Region  Catchment Area: Not Supplied  Reference: Temp.2642  Permit Version: 1  Effective Date: 2nd November 1989  Issued Date: 2nd November 1989  Revocation Date: 2nd September 2010  Discharge Type: Public Sewage: Storm Sewage Overflow  Discharge: Freshwater Stream/River  Environment:  Receiving Water: Lee  <b>Status: Temporary Consents (Water Act 1989, Section 113)</b>  Positional Accuracy: Located by supplier to within 10m</p>	A17SE (NW)	610	3	509300 221502
9	<p><b>Discharge Consents</b></p> <p>Operator: Ryan Contractors Ltd  Property Type: Undefined Or Other  Location: Rear Of 53-55 John Street, Luton, Bedfordshire  Authority: Environment Agency, Thames Region  Catchment Area: Not Supplied  Reference: Ctwc.3175  Permit Version: 1  Effective Date: 6th March 1989  Issued Date: 6th March 1989  Revocation Date: 11th March 1992  Discharge Type: Discharge Of Other Matter-Surface Water  Discharge: Freshwater Stream/River  Environment:  Receiving Water: River Lee  <b>Status: Authorisation revoked</b>  Positional Accuracy: Located by supplier to within 100m</p>	A17SE (NW)	683	3	509100 221400

Map ID	Details	Quadrant Reference (Compass Direction)	Estimated Distance From Site	Contact	NGR
10	<p><b>Discharge Consents</b></p> <p>Operator: Thames Water Utilities Ltd  Property Type: STORM TANK/CSO ON SEWERAGE NETWORK (WATER COMPANY)  Location: Cso At Vauxhall Motors Vauxhall Motors . Luton Bedfordshire Lu1 3yt  Authority: Environment Agency, Thames Region  Catchment Area: Not Supplied  Reference: Temp.2984  Permit Version: 2  Effective Date: 3rd September 2010  Issued Date: 3rd September 2010  Revocation Date: 20th March 2019  Discharge Type: Public Sewage: Storm Sewage Overflow  Discharge: Freshwater Stream/River  Environment:  Receiving Water: Lee (Syphon)  <b>Status: Varied under EPR 2010</b>  Positional Accuracy: Located by supplier to within 10m</p>	A8SE (S)	798	3	509910 220230
10	<p><b>Discharge Consents</b></p> <p>Operator: Thames Water Utilities Ltd  Property Type: STORM TANK/CSO ON SEWERAGE NETWORK (WATER COMPANY)  Location: Cso At Vauxhall Motors Vauxhall Motors . Luton Bedfordshire Lu1 3yt  Authority: Environment Agency, Thames Region  Catchment Area: Not Supplied  Reference: Temp.2984  Permit Version: 1  Effective Date: 2nd November 1989  Issued Date: 2nd November 1989  Revocation Date: 2nd September 2010  Discharge Type: Public Sewage: Storm Sewage Overflow  Discharge: Freshwater Stream/River  Environment:  Receiving Water: Lee (Syphon)  <b>Status: Temporary Consents (Water Act 1989, Section 113)</b>  Positional Accuracy: Located by supplier to within 10m</p>	A8SE (S)	798	3	509910 220230
11	<p><b>Discharge Consents</b></p> <p>Operator: L Edwards And D Steele Trading As Alliance Estates  Property Type: DOMESTIC PROPERTY (MULTIPLE) (INCL FARM HOUSES)  Location: Development At Mill Street, Luton, Beds  Authority: Environment Agency, Thames Region  Catchment Area: Not Supplied  Reference: Ctwc.2705  Permit Version: 1  Effective Date: 12th August 1988  Issued Date: 12th August 1988  Revocation Date: 2nd September 1991  Discharge Type: Discharge Of Other Matter-Surface Water  Discharge: Freshwater Stream/River  Environment:  Receiving Water: River Lee  <b>Status: Authorisation revoked</b>  Positional Accuracy: Located by supplier to within 100m</p>	A17SE (NW)	887	3	509000 221600
11	<p><b>Discharge Consents</b></p> <p>Operator: Thames Water Utilities Ltd  Property Type: STORM TANK/CSO ON SEWERAGE NETWORK (WATER COMPANY)  Location: Mill Street  Authority: Environment Agency, Thames Region  Catchment Area: Not Supplied  Reference: Temp.2796  Permit Version: 2  Effective Date: 3rd September 2010  Issued Date: 3rd September 2010  Revocation Date: 13th October 2015  Discharge Type: Public Sewage: Storm Sewage Overflow  Discharge: Freshwater Stream/River  Environment:  Receiving Water: Lee  <b>Status: Surrendered under EPR 2010</b>  Positional Accuracy: Located by supplier to within 10m</p>	A17SE (NW)	914	3	509000 221640

Map ID	Details	Quadrant Reference (Compass Direction)	Estimated Distance From Site	Contact	NGR
11	<p><b>Discharge Consents</b></p> <p>Operator: Thames Water Utilities Ltd  Property Type: STORM TANK/CSO ON SEWERAGE NETWORK (WATER COMPANY)  Location: Mill Street  Authority: Environment Agency, Thames Region  Catchment Area: Not Supplied  Reference: Temp.2796  Permit Version: 1  Effective Date: 2nd November 1989  Issued Date: 2nd November 1989  Revocation Date: 2nd September 2010  Discharge Type: Public Sewage: Storm Sewage Overflow  Discharge: Freshwater Stream/River  Environment:  Receiving Water: Lee  <b>Status: Temporary Consents (Water Act 1989, Section 113)</b>  Positional Accuracy: Located by supplier to within 10m</p>	A17SE (NW)	914	3	509000 221640
12	<p><b>Prosecutions Relating to Controlled Waters</b></p> <p>Location: Guildford Street, Luton, Bedfordshire, Lu1 2nq  Prosecution Text: An Estimated 40,000 Litres Of Petroleum Oil Leaked From A Decrepid Underground Storage Tank  Prosecution Act: Wra91 S85(1)  Hearing Date: 18th October 2002  Verdict: Guilty  Fine: 60000  Cost: 11034  Positional Accuracy: Manually positioned to the address or location</p>	A18SW (NW)	514	3	509412 221461
13	<p><b>Integrated Pollution Controls</b></p> <p>Name: Ibc Vehicles Ltd  Location: Po Box 163, Kimpton Road, Luton, Bedfordshire, Lu2 0ty  Authority: Environment Agency, Thames Region  Permit Reference: Bt8228  Dated: 27th January 2003  Process Type: IPC minor (non-substantial) variation to previous variation  Description: 1.3 A (A) Combustion processes within the Fuel &amp; Power Industry  <b>Status: Revoked - Now IPPC</b>  Positional Accuracy: Manually positioned to the road within the address or location</p>	A14SE (E)	855	3	510492 220740
14	<p><b>Integrated Pollution Controls</b></p> <p>Name: Ibc Vehicles Ltd  Location: Po Box 163, Kimpton Road, Luton, Bedfordshire, LU2 0TY  Authority: Environment Agency, Thames Region  Permit Reference: BC8457  Dated: 24th November 1998  Process Type: IPC minor (non-substantial) variation to previous variation  Description: 1.3 A (A) Combustion processes within the Fuel &amp; Power Industry  <b>Status: Authorisation superseded by a substantial or non substantial variation</b>  Positional Accuracy: Located by supplier to within 100m</p>	A9NE (SE)	916	3	510500 220600
14	<p><b>Integrated Pollution Controls</b></p> <p>Name: Ibc Vehicles Ltd  Location: Po Box 163, Kimpton Road, Luton, Bedfordshire, Lu2 0ty  Authority: Environment Agency, Thames Region  Permit Reference: AN0061  Dated: 29th April 1994  Process Type: IPC minor (non-substantial) variation to previous variation  Description: 1.3 A (A) Combustion processes within the Fuel &amp; Power Industry  <b>Status: Authorisation superseded by a substantial or non substantial variation</b>  Positional Accuracy: Located by supplier to within 100m</p>	A9NE (SE)	916	3	510500 220600
14	<p><b>Integrated Pollution Controls</b></p> <p>Name: Ibc Vehicles Ltd  Location: Po Box 163, Kimpton Road, Luton, Bedfordshire, LU2 0TY  Authority: Environment Agency, Thames Region  Permit Reference: AH9154  Dated: 18th February 1993  Process Type: IPC minor (non-substantial) variation to previous variation  Description: 1.3 A (A) Combustion processes within the Fuel &amp; Power Industry  <b>Status: Authorisation superseded by a substantial or non substantial variation</b>  Positional Accuracy: Located by supplier to within 100m</p>	A9NE (SE)	916	3	510500 220600
14	<p><b>Integrated Pollution Controls</b></p> <p>Name: Ibc Vehicles Ltd  Location: Po Box 163, Kimpton Road, Luton, Bedfordshire, LU2 0TY  Authority: Environment Agency, Thames Region  Permit Reference: AA8966  Dated: 15th April 1992  Process Type: IPC application for process that was regulated by HMIP for air releases under previous legislation  Description: 1.3 A (A) Combustion processes within the Fuel &amp; Power Industry  <b>Status: Authorisation superseded by a substantial or non substantial variation</b>  Positional Accuracy: Located by supplier to within 100m</p>	A9NE (SE)	916	3	510500 220600

Map ID	Details	Quadrant Reference (Compass Direction)	Estimated Distance From Site	Contact	NGR
15	<p><b>Integrated Pollution Prevention And Control</b></p> <p>Name: Ibc Vehicles Limited            Location: Ibc Vehicles Ltd, Helix House, Kimpton Road, Luton, LU2 0NB            Authority: Environment Agency, Thames Region            Permit Reference: Bj9428ih            Original Permit Ref: Bj9428ih            Effective Date: 30th April 2004  <b>Status: Effective</b>            Application Type: Application            App. Sub Type: New            Positional Accuracy: Manually positioned to the road within the address or location            Activity Code: 2.3 A(1) (A)            Activity Description: Surface Treating Metals And Plastics; Electrolytic/Chemical Greater Than 30 Cubic Metres</p> <p>Primary Activity: Y            Activity Code: 6.4 A(2) (A)            Activity Description: Coating, Printing And Textiles; Using Organic Solvents Greater Than 150Kg/Hr Or 200 T/A Unless 6.4 A(1)</p> <p>Primary Activity: N            Activity Code: 1.1 A(1) (A)            Activity Description: Combustion; Any Fuel Greater Or Equal To 50Mw            Primary Activity: N</p>	A14SE (E)	850	3	510487 220742
16	<p><b>Integrated Pollution Prevention And Control</b></p> <p>Name: Ibc Vehicles Limited            Location: IBC VEHICLES LTD, IBC Vehicles Limited,Kimpton Road, ,, LUTON, Bedfordshire, LU2 0JX            Authority: Environment Agency - South East Region, North East Thames Area            Permit Reference: KP3737YJ            Original Permit Ref: Bj9428ih            Effective Date: 11th December 2017  <b>Status: Superseded By Variation</b>            Application Type: Variation            App. Sub Type: Minor            Positional Accuracy: Automatically positioned to the address            Activity Code: 1.1 B (A)            Activity Description: Combustion; Any Fuel Greater Or Equal To 20Mw But Less Than 50Mw (Unless 1.1 A(1) B)</p> <p>Primary Activity: N            Activity Code: 6.4 A(2) (A)            Activity Description: Coating, Printing And Textiles; Using Organic Solvents Greater Than 150Kg/Hr Or 200 T/A Unless 6.4 A(1)</p> <p>Primary Activity: N            Activity Code: 2.3 A(2) (iii)            Activity Description: SURFACE TREATING METALS AND PLASTICS; ELECTROLYTIC/CHEMICAL &gt;30 CU M WHERE CARRIED OUT WITH ACTIVITIES UNDER PART A(2) OR PART B OF SECTION 6.4</p> <p>Primary Activity: Y</p>	A14SE (E)	966	3	510632 220844
16	<p><b>Integrated Pollution Prevention And Control</b></p> <p>Name: Ibc Vehicles Limited            Location: IBC VEHICLES LTD, IBC Vehicles Limited,Kimpton Road, ,, LUTON, Bedfordshire, LU2 0JX            Authority: Environment Agency - South East Region, North East Thames Area            Permit Reference: XP3939JM            Original Permit Ref: Bj9428ih            Effective Date: 11th December 2017  <b>Status: Revoked</b>            Application Type: Variation            App. Sub Type: Simple Standard Variation            Positional Accuracy: Automatically positioned to the address            Activity Code: 1.1 B (A)            Activity Description: Combustion; Any Fuel Greater Or Equal To 20Mw But Less Than 50Mw (Unless 1.1 A(1) B)</p> <p>Primary Activity: N            Activity Code: 2.3 A(2) (iii)            Activity Description: SURFACE TREATING METALS AND PLASTICS; ELECTROLYTIC/CHEMICAL &gt;30 CU M WHERE CARRIED OUT WITH ACTIVITIES UNDER PART A(2) OR PART B OF SECTION 6.4</p> <p>Primary Activity: Y            Activity Code: 6.4 A(2) (A)            Activity Description: Coating, Printing And Textiles; Using Organic Solvents Greater Than 150Kg/Hr Or 200 T/A Unless 6.4 A(1)</p> <p>Primary Activity: N</p>	A14SE (E)	966	3	510632 220844

Map ID	Details	Quadrant Reference (Compass Direction)	Estimated Distance From Site	Contact	NGR
16	<p><b>Integrated Pollution Prevention And Control</b></p> <p>Name: Ibc Vehicles Limited            Location: IBC VEHICLES LTD, IBC Vehicles Limited,Kimpton Road, ,, LUTON, Bedfordshire, LU2 0JX            Authority: Environment Agency - South East Region, North East Thames Area            Permit Reference: NP3232ET            Original Permit Ref: Bj9428ih            Effective Date: 28th February 2014  <b>Status: Superseded By Variation</b>            Application Type: Variation            App. Sub Type: Simple Standard Variation            Positional Accuracy: Automatically positioned to the address            Activity Code: 6.4 A(2) (A)            Activity Description: Coating, Printing And Textiles; Using Organic Solvents Greater Than 150Kg/Hr Or 200 T/A Unless 6.4 A(1)            Primary Activity: N            Activity Code: 2.3 A(1) (A)            Activity Description: Surface Treating Metals And Plastics; Electrolytic/Chemical Greater Than 30 Cubic Metres            Primary Activity: Y            Activity Code: 1.1 A(1) (A)            Activity Description: Combustion; Any Fuel Greater Or Equal To 50Mw            Primary Activity: N</p>	A14SE (E)	966	3	510632 220844
16	<p><b>Integrated Pollution Prevention And Control</b></p> <p>Name: Ibc Vehicles Limited            Location: IBC VEHICLES LTD, IBC Vehicles Limited,Kimpton Road, ,, LUTON, Bedfordshire, LU2 0JX            Authority: Environment Agency - South East Region, North East Thames Area            Permit Reference: FP3836CR            Original Permit Ref: Bj9428ih            Effective Date: 17th July 2012  <b>Status: Superseded By Variation</b>            Application Type: Variation            App. Sub Type: Simple Standard Variation            Positional Accuracy: Automatically positioned to the address            Activity Code: 1.1 A(1) (A)            Activity Description: Combustion; Any Fuel Greater Or Equal To 50Mw            Primary Activity: N            Activity Code: 6.4 A(2) (A)            Activity Description: Coating, Printing And Textiles; Using Organic Solvents Greater Than 150Kg/Hr Or 200 T/A Unless 6.4 A(1)            Primary Activity: N            Activity Code: 2.3 A(1) (A)            Activity Description: Surface Treating Metals And Plastics; Electrolytic/Chemical Greater Than 30 Cubic Metres            Primary Activity: Y</p>	A14SE (E)	966	3	510632 220844
16	<p><b>Integrated Pollution Prevention And Control</b></p> <p>Name: Ibc Vehicles Limited            Location: Ibc Vehicles Ltd, Helix House, Kimpton Road,, LUTON, LU2 0NB            Authority: Environment Agency - South East Region, North East Thames Area            Permit Reference: BJ9428IH            Original Permit Ref: Bj9428ih            Effective Date: 30th April 2004  <b>Status: Superseded By Variation</b>            Application Type: Application            App. Sub Type: New            Positional Accuracy: Automatically positioned to the address            Activity Code: 2.3 A(1) (A)            Activity Description: Surface Treating Metals And Plastics; Electrolytic/Chemical Greater Than 30 Cubic Metres            Primary Activity: Y            Activity Code: 6.4 A(2) (A)            Activity Description: Coating, Printing And Textiles; Using Organic Solvents Greater Than 150Kg/Hr Or 200 T/A Unless 6.4 A(1)            Primary Activity: N            Activity Code: 1.1 A(1) (A)            Activity Description: Combustion; Any Fuel Greater Or Equal To 50Mw            Primary Activity: N</p>	A14SE (E)	968	3	510634 220841
17	<p><b>Local Authority Pollution Prevention and Controls</b></p> <p>Name: Parkway Service Station            Location: 120 Park Street, LUTON, Bedfordshire, LU1 3EZ            Authority: Luton Borough Council, Environmental Health Department            Permit Reference: S211**120p/1            Dated: Not Supplied            Process Type: Local Authority Air Pollution Control            Description: PG1/14 Petrol filling station  <b>Status: Authorised</b>            Positional Accuracy: Automatically positioned to the address</p>	A13SE (S)	199	2	509669 220790

Map ID	Details	Quadrant Reference (Compass Direction)	Estimated Distance From Site	Contact	NGR
18	<p><b>Local Authority Pollution Prevention and Controls</b></p> <p>Name: Bp Guildford Street Service Station            Location: 2-10 Guildford Street, LUTON, Bedfordshire, LU1 2NR            Authority: Luton Borough Council, Environmental Health Department            Permit Reference: S211**2-10/1            Dated: Not Supplied            Process Type: Local Authority Air Pollution Control            Description: PG1/14 Petrol filling station  <b>Status: Authorised</b>            Positional Accuracy: Automatically positioned to the address</p>	A13NW (N)	200	2	509652 221214
19	<p><b>Local Authority Pollution Prevention and Controls</b></p> <p>Name: Speedtune            Location: Latimer Road, Luton, Lu1 3xa            Authority: Luton Borough Council, Environmental Health Department            Permit Reference: Not Supplied            Dated: Not Supplied            Process Type: Local Authority Pollution Prevention and Control            Description: PG1/1Waste oil burners, less than 0.4MW net rated thermal input  <b>Status: Permitted</b>            Positional Accuracy: Manually positioned to the address or location</p>	A13SW (SW)	342	2	509355 220830
20	<p><b>Local Authority Pollution Prevention and Controls</b></p> <p>Name: Frank Ludlow Ltd            Location: 71 Windmill Road, LUTON, Bedfordshire, LU1 3XL            Authority: Luton Borough Council, Environmental Health Department            Permit Reference: 38            Dated: Not Supplied            Process Type: Local Authority Pollution Prevention and Control            Description: PG6/34 Respraying of road vehicles  <b>Status: Permitted</b>            Positional Accuracy: Automatically positioned to the address</p>	A14SW (E)	346	2	510006 220890
21	<p><b>Local Authority Pollution Prevention and Controls</b></p> <p>Name: Cavendish Printing Inks            Location: 1 Langley Terrace Industrial Park, Latimer Road, LUTON, Bedfordshire, LU1 3XQ            Authority: Luton Borough Council, Environmental Health Department            Permit Reference: Not Given            Dated: Not Supplied            Process Type: Local Authority Air Pollution Control            Description: PG6/11 Manufacture of printing ink  <b>Status: Authorised</b>            Positional Accuracy: Manually positioned to the address or location</p>	A13SW (SW)	372	2	509367 220761
22	<p><b>Local Authority Pollution Prevention and Controls</b></p> <p>Name: Luton Metal Castings            Location: Unit B3 Holly Street Trading Estate, Holly Street, LUTON, Bedfordshire, LU1 3XG            Authority: Luton Borough Council, Environmental Health Department            Permit Reference: 44            Dated: Not Supplied            Process Type: Local Authority Pollution Prevention and Control            Description: PG2/4 Iron, steel and non-ferrous metal foundry processes  <b>Status: Permitted</b>            Positional Accuracy: Manually positioned to the address or location</p>	A12SE (SW)	437	2	509262 220804
23	<p><b>Local Authority Pollution Prevention and Controls</b></p> <p>Name: Cougar Direct Ltd            Location: 102 Crescent Road, LUTON, Bedfordshire, LU2 0AR            Authority: Luton Borough Council, Environmental Health Department            Permit Reference: 36            Dated: Not Supplied            Process Type: Local Authority Pollution Prevention and Control            Description: PG6/34 Respraying of road vehicles  <b>Status: Permitted</b>            Positional Accuracy: Manually positioned to the address or location</p>	A18SE (NE)	444	2	509875 221410
24	<p><b>Local Authority Pollution Prevention and Controls</b></p> <p>Name: Hayward Tyler            Location: 1 Kimpton Road, LUTON, Bedfordshire, LU1 3LD            Authority: Luton Borough Council, Environmental Health Department            Permit Reference: Not Given            Dated: Not Supplied            Process Type: Local Authority Air Pollution Control            Description: PG3/13 Asbestos processes  <b>Status: Authorised</b>            Positional Accuracy: Manually positioned to the road within the address or location</p>	A14SW (E)	462	2	510116 220855

Map ID	Details	Quadrant Reference (Compass Direction)	Estimated Distance From Site	Contact	NGR
25	<p><b>Local Authority Pollution Prevention and Controls</b></p> <p>Name: Stitch And Clean            Location: 91a Albert Road, Luton, Lu1 3ps            Authority: Luton Borough Council, Environmental Health Department            Permit Reference: Not Supplied            Dated: Not Supplied            Process Type: Local Authority Pollution Prevention and Control            Description: PG6/46 Dry cleaning  <b>Status: Permitted</b>            Positional Accuracy: Manually positioned to the address or location</p>	A8NW (SW)	493	2	509367 220596
26	<p><b>Local Authority Pollution Prevention and Controls</b></p> <p>Name: Dunham &amp; Haines            Location: 49-57 Castle Street, LUTON, Bedfordshire, LU1 3AQ            Authority: Luton Borough Council, Environmental Health Department            Permit Reference: Q011**49-5/1            Dated: Not Supplied            Process Type: Local Authority Air Pollution Control            Description: PG6/34 Respraying of road vehicles  <b>Status: Authorised</b>            Positional Accuracy: Manually positioned to the address or location</p>	A12SE (W)	502	2	509170 220861
27	<p><b>Local Authority Pollution Prevention and Controls</b></p> <p>Name: Johnsons The Cleaners            Location: 20 Chapel Street, Luton, Lu1 2se            Authority: Luton Borough Council, Environmental Health Department            Permit Reference: Not Supplied            Dated: Not Supplied            Process Type: Local Authority Pollution Prevention and Control            Description: PG6/46 Dry cleaning  <b>Status: Permitted</b>            Positional Accuracy: Manually positioned to the address or location</p>	A12NE (W)	527	2	509136 221103
28	<p><b>Local Authority Pollution Prevention and Controls</b></p> <p>Name: Almeca            Location: 102-106 Albert Road, LUTON, Bedfordshire, LU1 3PS            Authority: Luton Borough Council, Environmental Health Department            Permit Reference: Not Given            Dated: Not Supplied            Process Type: Local Authority Air Pollution Control            Description: PG2/4 Iron, steel and non-ferrous metal foundry processes  <b>Status: Authorised</b>            Positional Accuracy: Automatically positioned to the address</p>	A7NE (SW)	569	2	509310 220544
29	<p><b>Local Authority Pollution Prevention and Controls</b></p> <p>Name: Sr Dry Cleaners            Location: 27 Barbers Lane, Luton, Lu1 2hz            Authority: Luton Borough Council, Environmental Health Department            Permit Reference: Not Supplied            Dated: Not Supplied            Process Type: Local Authority Pollution Prevention and Control            Description: PG6/46 Dry cleaning  <b>Status: Permitted</b>            Positional Accuracy: Manually positioned to the address or location</p>	A17SE (NW)	589	2	509234 221414
30	<p><b>Local Authority Pollution Prevention and Controls</b></p> <p>Name: Four Paws            Location: 9 Crescent Road, LUTON, Bedfordshire, LU2            Authority: Luton Borough Council, Environmental Health Department            Permit Reference: J128**9cre/1            Dated: Not Supplied            Process Type: Local Authority Air Pollution Control            Description: PG6/24 Pet food manufacturing  <b>Status: Authorised</b>            Positional Accuracy: Manually positioned to the address or location</p>	A18SW (N)	603	2	509610 221615
31	<p><b>Local Authority Pollution Prevention and Controls</b></p> <p>Name: Tanks &amp; Drums            Location: Kimpton Road, LUTON, Bedfordshire, LU1 3LD            Authority: Luton Borough Council, Environmental Health Department            Permit Reference: Not Given            Dated: Not Supplied            Process Type: Local Authority Air Pollution Control            Description: PG6/10 Coating manufacturing  <b>Status: Authorised</b>            Positional Accuracy: Manually positioned to the road within the address or location</p>	A14SW (E)	634	2	510299 220869



Map ID	Details	Quadrant Reference (Compass Direction)	Estimated Distance From Site	Contact	NGR
32	<p><b>Local Authority Pollution Prevention and Controls</b></p> <p>Name: Motorway Service Station            Location: 135-155 Castle Street, LUTON, Bedfordshire, LU1 3AA            Authority: Luton Borough Council, Environmental Health Department            Permit Reference: 4            Dated: Not Supplied            Process Type: Local Authority Pollution Prevention and Control            Description: PG1/14 Petrol filling station  <b>Status: Permitted</b>            Positional Accuracy: Automatically positioned to the address</p>	A7NE (SW)	743	2	509043 220575
32	<p><b>Local Authority Pollution Prevention and Controls</b></p> <p>Name: Petrogas Group Uk Ltd            Location: 157-159 Castle Street, Luton, Lu1 3al            Authority: Luton Borough Council, Environmental Health Department            Permit Reference: Not Supplied            Dated: Not Supplied            Process Type: Local Authority Pollution Prevention and Control            Description: PG1/14 Petrol filling station  <b>Status: Permitted</b>            Positional Accuracy: Manually positioned within the geographical locality</p>	A7NE (SW)	753	2	509028 220579
33	<p><b>Local Authority Pollution Prevention and Controls</b></p> <p>Name: Dyers Dry Cleaning &amp; Laundrette            Location: 6-10 Windsor Walk, Luton, Lu1 5ds            Authority: Luton Borough Council, Environmental Health Department            Permit Reference: Not Supplied            Dated: Not Supplied            Process Type: Local Authority Pollution Prevention and Control            Description: PG6/46 Dry cleaning  <b>Status: Permitted</b>            Positional Accuracy: Manually positioned to the address or location</p>	A12SW (W)	794	2	508859 220992
34	<p><b>Local Authority Pollution Prevention and Controls</b></p> <p>Name: Peguform Uk Ltd            Location: 50 Kimpton Road, LUTON, Bedfordshire, LU2 0NB            Authority: Luton Borough Council, Environmental Health Department            Permit Reference: J128**50ki/1            Dated: Not Supplied            Process Type: Local Authority Air Pollution Control            Description: PG6/34 Respraying of road vehicles  <b>Status: Authorised</b>            Positional Accuracy: Manually positioned to the address or location</p>	A14SE (E)	865	2	510487 220697
35	<p><b>Local Authority Pollution Prevention and Controls</b></p> <p>Name: Expert Dry Cleaners            Location: 61 High Town Road, Luton, Lu2 0bw            Authority: Luton Borough Council, Environmental Health Department            Permit Reference: Not Supplied            Dated: Not Supplied            Process Type: Local Authority Pollution Prevention and Control            Description: PG6/46 Dry cleaning  <b>Status: Permitted</b>            Positional Accuracy: Manually positioned to the address or location</p>	A18NW (N)	914	2	509399 221888
36	<p><b>Local Authority Pollution Prevention and Controls</b></p> <p>Name: Vauxhall Motors Ltd            Location: Kimpton Road, LUTON, Bedfordshire, LU2 0ZZ            Authority: Luton Borough Council, Environmental Health Department            Permit Reference: Q018**Kimp/1            Dated: Not Supplied            Process Type: Local Authority Air Pollution Control            Description: PG1/14 Petrol filling station  <b>Status: Authorised</b>            Positional Accuracy: Manually positioned to the road within the address or location</p>	A14SE (E)	966	2	510595 220698
36	<p><b>Local Authority Pollution Prevention and Controls</b></p> <p>Name: Vauxhall Motors            Location: Kimpton Road, LUTON, Bedfordshire, LU1 3LD            Authority: Luton Borough Council, Environmental Health Department            Permit Reference: Q018**Kimp/2            Dated: Not Supplied            Process Type: Local Authority Air Pollution Control            Description: PG6/20 Paint application in vehicle manufacturing  <b>Status: Authorised</b>            Positional Accuracy: Manually positioned to the road within the address or location</p>	A14SE (E)	966	2	510595 220698

Map ID	Details	Quadrant Reference (Compass Direction)	Estimated Distance From Site	Contact	NGR
37	<p><b>Local Authority Pollution Prevention and Control Enforcements</b></p> <p>Location: Premier Partnership Estate, Leys Road, Brierley Hill, West Midlands, Dy5 3up            Type: Air Pollution Control Enforcement Notice            Reference: LN/19930268            Date Issued: 31st August 1994            Enforcement Date: Not Supplied            Details: Not Supplied            Positional Accuracy: Manually positioned to the address or location</p>	A18SW (N)	603	4	509610 221615
38	<p><b>Local Authority Pollution Prevention and Control Enforcements</b></p> <p>Location: 50 Kimpton Road, Luton, Bedfordshire, LU2 0NB            Type: Air Pollution Control Enforcement Notice            Reference: J128**50K1/1            Date Issued: 24th November 1999            Enforcement Date: Not Supplied            Details: N/A            Positional Accuracy: Automatically positioned to the address</p>	A14SE (E)	865	2	510487 220698
	<p><b>Nearest Surface Water Feature</b></p>	A13NE (NE)	136	-	509773 221107
39	<p><b>Pollution Incidents to Controlled Waters</b></p> <p>Property Type: Not Given            Location: Guildford Street, LUTON            Authority: Environment Agency, Thames Region            Pollutant: Miscellaneous - Unknown            Note: Confirmed As A Pollution Incident            Incident Date: 3rd July 1990            Incident Reference: NE900255            Catchment Area: Not Given            Receiving Water: Not Given            Cause of Incident: Not Given            Incident Severity: Category 3 - Minor Incident            Positional Accuracy: Located by supplier to within 100m</p>	A13NW (NW)	98	3	509620 221100
40	<p><b>Pollution Incidents to Controlled Waters</b></p> <p>Property Type: Not Given            Location: John Street, LUTON            Authority: Environment Agency, Thames Region            Pollutant: Oils - Unknown            Note: Confirmed As A Pollution Incident            Incident Date: 18th August 1995            Incident Reference: NE950509            Catchment Area: Not Given            Receiving Water: Not Given            Cause of Incident: Not Given            Incident Severity: Category 3 - Minor Incident            Positional Accuracy: Located by supplier to within 100m</p>	A13NE (NE)	116	3	509750 221100
41	<p><b>Pollution Incidents to Controlled Waters</b></p> <p>Property Type: Not Given            Location: Manor Road, LUTON            Authority: Environment Agency, Thames Region            Pollutant: Miscellaneous - Unknown            Note: Confirmed As A Pollution Incident            Incident Date: 1st September 1993            Incident Reference: NE930588            Catchment Area: Not Given            Receiving Water: Not Given            Cause of Incident: Not Given            Incident Severity: Category 3 - Minor Incident            Positional Accuracy: Located by supplier to within 100m</p>	A13SE (E)	120	3	509800 221000
41	<p><b>Pollution Incidents to Controlled Waters</b></p> <p>Property Type: Not Given            Location: Manor Road, LUTON            Authority: Environment Agency, Thames Region            Pollutant: Unknown Sewage            Note: Confirmed As A Pollution Incident            Incident Date: 9th May 1991            Incident Reference: NE910229            Catchment Area: Not Given            Receiving Water: Not Given            Cause of Incident: Not Given            Incident Severity: Category 2 - Significant Incident            Positional Accuracy: Located by supplier to within 100m</p>	A13SE (E)	170	3	509850 221000

Map ID	Details	Quadrant Reference (Compass Direction)	Estimated Distance From Site	Contact	NGR
41	<p><b>Pollution Incidents to Controlled Waters</b></p> <p>Property Type: Not Given            Location: Manor Road, LUTON            Authority: Environment Agency, Thames Region            Pollutant: Miscellaneous - Unknown            Note: Confirmed As A Pollution Incident            Incident Date: 8th December 1992            Incident Reference: NE920673            Catchment Area: Not Given            Receiving Water: Not Given            Cause of Incident: Not Given            Incident Severity: Category 3 - Minor Incident            Positional Accuracy: Located by supplier to within 100m</p>	A13SE (E)	175	3	509855 221000
41	<p><b>Pollution Incidents to Controlled Waters</b></p> <p>Property Type: Not Given            Location: Manor Road, LUTON            Authority: Environment Agency, Thames Region            Pollutant: Miscellaneous - Unknown            Note: Confirmed As A Pollution Incident            Incident Date: 7th October 1991            Incident Reference: NE910491            Catchment Area: Not Given            Receiving Water: Not Given            Cause of Incident: Not Given            Incident Severity: Category 3 - Minor Incident            Positional Accuracy: Located by supplier to within 100m</p>	A13SE (E)	220	3	509900 221000
42	<p><b>Pollution Incidents to Controlled Waters</b></p> <p>Property Type: Not Given            Location: LUTON            Authority: Environment Agency, Thames Region            Pollutant: Unknown Sewage            Note: Confirmed As A Pollution Incident            Incident Date: 9th May 1991            Incident Reference: NE910233            Catchment Area: Not Given            Receiving Water: Not Given            Cause of Incident: Not Given            Incident Severity: Category 3 - Minor Incident            Positional Accuracy: Located by supplier to within 100m</p>	A13SE (E)	171	3	509850 220995
42	<p><b>Pollution Incidents to Controlled Waters</b></p> <p>Property Type: Not Given            Location: Manor Road, LUTON            Authority: Environment Agency, Thames Region            Pollutant: Miscellaneous - Unknown            Note: Confirmed As A Pollution Incident            Incident Date: 17th September 1991            Incident Reference: NE910462            Catchment Area: Not Given            Receiving Water: Not Given            Cause of Incident: Not Given            Incident Severity: Category 3 - Minor Incident            Positional Accuracy: Located by supplier to within 100m</p>	A13SE (E)	176	3	509855 220995
42	<p><b>Pollution Incidents to Controlled Waters</b></p> <p>Property Type: Not Given            Location: Church Street, LUTON            Authority: Environment Agency, Thames Region            Pollutant: Miscellaneous - Unknown            Note: Confirmed As A Pollution Incident            Incident Date: 16th September 1990            Incident Reference: NE900392            Catchment Area: Not Given            Receiving Water: Not Given            Cause of Incident: Not Given            Incident Severity: Category 3 - Minor Incident            Positional Accuracy: Located by supplier to within 100m</p>	A13SE (E)	199	3	509870 220950
43	<p><b>Pollution Incidents to Controlled Waters</b></p> <p>Property Type: Not Given            Location: Power Court, LUTON            Authority: Environment Agency, Thames Region            Pollutant: Miscellaneous - Unknown            Note: Confirmed As A Pollution Incident            Incident Date: 10th September 1990            Incident Reference: NE900373            Catchment Area: Not Given            Receiving Water: Not Given            Cause of Incident: Not Given            Incident Severity: Category 3 - Minor Incident            Positional Accuracy: Located by supplier to within 100m</p>	A13NE (N)	207	3	509740 221210

Map ID	Details	Quadrant Reference (Compass Direction)	Estimated Distance From Site	Contact	NGR
44	<p><b>Pollution Incidents to Controlled Waters</b></p> <p>Property Type: Not Given            Location: Windmill Road, LUTON            Authority: Environment Agency, Thames Region            Pollutant: Oils - Unknown            Note: Confirmed As A Pollution Incident            Incident Date: 22nd August 1995            Incident Reference: NE950515            Catchment Area: Not Given            Receiving Water: Not Given            Cause of Incident: Not Given            Incident Severity: Category 3 - Minor Incident            Positional Accuracy: Located by supplier to within 100m</p>	A13SE (E)	220	3	509900 220995
44	<p><b>Pollution Incidents to Controlled Waters</b></p> <p>Property Type: Not Given            Location: Osbourne Road, LUTON            Authority: Environment Agency, Thames Region            Pollutant: General            Note: Not Supplied            Incident Date: 21st February 1997            Incident Reference: THNE1997031045            Catchment Area: Not Given            Receiving Water: Not Given            Cause of Incident: Not Given            Incident Severity: Category 3 - Minor Incident            Positional Accuracy: Located by supplier to within 100m</p>	A13SE (E)	225	3	509905 220995
45	<p><b>Pollution Incidents to Controlled Waters</b></p> <p>Property Type: Not Given            Location: Power Court, LUTON            Authority: Environment Agency, Thames Region            Pollutant: Miscellaneous - Unknown            Note: Confirmed As A Pollution Incident            Incident Date: 10th February 1994            Incident Reference: NE940075            Catchment Area: Not Given            Receiving Water: Not Given            Cause of Incident: Not Given            Incident Severity: Category 3 - Minor Incident            Positional Accuracy: Located by supplier to within 100m</p>	A13NE (NE)	225	3	509800 221200
46	<p><b>Pollution Incidents to Controlled Waters</b></p> <p>Property Type: Not Given            Location: Obsome Road, LUTON            Authority: Environment Agency, Thames Region            Pollutant: Oils - Unknown            Note: Confirmed As A Pollution Incident            Incident Date: 5th November 1992            Incident Reference: NE920605            Catchment Area: Not Given            Receiving Water: Not Given            Cause of Incident: Not Given            Incident Severity: Category 3 - Minor Incident            Positional Accuracy: Located by supplier to within 100m</p>	A13SE (SE)	233	3	509800 220800
46	<p><b>Pollution Incidents to Controlled Waters</b></p> <p>Property Type: Not Given            Location: Luton Motor Works            Authority: Environment Agency, Thames Region            Pollutant: Oils - Unknown            Note: Confirmed As A Pollution Incident            Incident Date: 6th September 1993            Incident Reference: NE930599            Catchment Area: Not Given            Receiving Water: Not Given            Cause of Incident: Not Given            Incident Severity: Category 3 - Minor Incident            Positional Accuracy: Located by supplier to within 100m</p>	A13SE (SE)	237	3	509800 220795
46	<p><b>Pollution Incidents to Controlled Waters</b></p> <p>Property Type: Not Given            Location: Osborne Road, LUTON            Authority: Environment Agency, Thames Region            Pollutant: Oils - Unknown            Note: Confirmed As A Pollution Incident            Incident Date: 21st July 1994            Incident Reference: NE940543            Catchment Area: Not Given            Receiving Water: Not Given            Cause of Incident: Not Given            Incident Severity: Category 3 - Minor Incident            Positional Accuracy: Located by supplier to within 100m</p>	A13SE (SE)	240	3	509805 220795

Map ID	Details	Quadrant Reference (Compass Direction)	Estimated Distance From Site	Contact	NGR
47	<p><b>Pollution Incidents to Controlled Waters</b></p> <p>Property Type: Not Given            Location: Guildford Street, LUTON            Authority: Environment Agency, Thames Region            Pollutant: Oils - Unknown            Note: Confirmed As A Pollution Incident            Incident Date: 17th July 1993            Incident Reference: NE930487            Catchment Area: Not Given            Receiving Water: Not Given            Cause of Incident: Not Given            Incident Severity: Category 3 - Minor Incident            Positional Accuracy: Located by supplier to within 100m</p>	A13SE (SE)	245	3	509900 220900
48	<p><b>Pollution Incidents to Controlled Waters</b></p> <p>Property Type: Not Given            Location: Manor Road, LUTON            Authority: Environment Agency, Thames Region            Pollutant: Miscellaneous - Unknown            Note: Confirmed As A Pollution Incident            Incident Date: 21st April 1993            Incident Reference: NE930281            Catchment Area: Not Given            Receiving Water: Not Given            Cause of Incident: Not Given            Incident Severity: Category 3 - Minor Incident            Positional Accuracy: Located by supplier to within 100m</p>	A13SE (SE)	275	3	509800 220750
48	<p><b>Pollution Incidents to Controlled Waters</b></p> <p>Property Type: Not Given            Location: Motor Works, LUTON            Authority: Environment Agency, Thames Region            Pollutant: Oils - Unknown            Note: Confirmed As A Pollution Incident            Incident Date: 26th June 1992            Incident Reference: NE920339            Catchment Area: Not Given            Receiving Water: Not Given            Cause of Incident: Not Given            Incident Severity: Category 3 - Minor Incident            Positional Accuracy: Located by supplier to within 100m</p>	A13SE (SE)	319	3	509800 220700
49	<p><b>Pollution Incidents to Controlled Waters</b></p> <p>Property Type: Not Given            Location: Power Court, LUTON            Authority: Environment Agency, Thames Region            Pollutant: Chemicals - Unknown            Note: Confirmed As A Pollution Incident            Incident Date: 25th February 1994            Incident Reference: NE940124            Catchment Area: Not Given            Receiving Water: Not Given            Cause of Incident: Not Given            Incident Severity: Category 3 - Minor Incident            Positional Accuracy: Located by supplier to within 100m</p>	A13NE (N)	286	3	509700 221300
50	<p><b>Pollution Incidents to Controlled Waters</b></p> <p>Property Type: Not Given            Location: Power Court, LUTON            Authority: Environment Agency, Thames Region            Pollutant: Oils - Unknown            Note: Confirmed As A Pollution Incident            Incident Date: 14th September 1990            Incident Reference: NE900385            Catchment Area: Not Given            Receiving Water: Not Given            Cause of Incident: Not Given            Incident Severity: Category 3 - Minor Incident            Positional Accuracy: Located by supplier to within 100m</p>	A13NW (N)	293	3	509600 221300
51	<p><b>Pollution Incidents to Controlled Waters</b></p> <p>Property Type: Not Given            Location: Osborne Road, LUTON            Authority: Environment Agency, Thames Region            Pollutant: Oils - Unknown            Note: Confirmed As A Pollution Incident            Incident Date: 30th September 1992            Incident Reference: NE920537            Catchment Area: Not Given            Receiving Water: Not Given            Cause of Incident: Not Given            Incident Severity: Category 3 - Minor Incident            Positional Accuracy: Located by supplier to within 100m</p>	A13SE (SE)	302	3	509900 220800

Map ID	Details	Quadrant Reference (Compass Direction)	Estimated Distance From Site	Contact	NGR
51	<p><b>Pollution Incidents to Controlled Waters</b></p> <p>Property Type: Not Given            Location: Vauxhalls Car Park, LUTON            Authority: Environment Agency, Thames Region            Pollutant: Unknown Sewage            Note: Not Supplied            Incident Date: 29th March 1996            Incident Reference: NE960212            Catchment Area: Not Given            Receiving Water: Not Given            Cause of Incident: Not Given            Incident Severity: Category 3 - Minor Incident            Positional Accuracy: Located by supplier to within 100m</p>	A13SE (SE)	303	3	509905 220805
51	<p><b>Pollution Incidents to Controlled Waters</b></p> <p>Property Type: Not Given            Location: Osborne Road, LUTON            Authority: Environment Agency, Thames Region            Pollutant: Oils - Unknown            Note: Confirmed As A Pollution Incident            Incident Date: 6th October 1992            Incident Reference: NE920552            Catchment Area: Not Given            Receiving Water: Not Given            Cause of Incident: Not Given            Incident Severity: Category 3 - Minor Incident            Positional Accuracy: Located by supplier to within 100m</p>	A13SE (SE)	305	3	509900 220795
51	<p><b>Pollution Incidents to Controlled Waters</b></p> <p>Property Type: Not Given            Location: Osborne Road, LUTON            Authority: Environment Agency, Thames Region            Pollutant: Miscellaneous - Unknown            Note: Confirmed As A Pollution Incident            Incident Date: 13th June 1994            Incident Reference: NE940408            Catchment Area: Not Given            Receiving Water: Not Given            Cause of Incident: Not Given            Incident Severity: Category 3 - Minor Incident            Positional Accuracy: Located by supplier to within 100m</p>	A13SE (SE)	306	3	509905 220800
51	<p><b>Pollution Incidents to Controlled Waters</b></p> <p>Property Type: Not Given            Location: Luton Motor Works            Authority: Environment Agency, Thames Region            Pollutant: Oils - Unknown            Note: Confirmed As A Pollution Incident            Incident Date: 28th February 1994            Incident Reference: NE940125            Catchment Area: Not Given            Receiving Water: Not Given            Cause of Incident: Not Given            Incident Severity: Category 3 - Minor Incident            Positional Accuracy: Located by supplier to within 100m</p>	A13SE (SE)	309	3	509905 220795
52	<p><b>Pollution Incidents to Controlled Waters</b></p> <p>Property Type: Not Given            Location: Power Court, LUTON            Authority: Environment Agency, Thames Region            Pollutant: Oils - Unknown            Note: Confirmed As A Pollution Incident            Incident Date: 30th August 1995            Incident Reference: NE950534            Catchment Area: Not Given            Receiving Water: Not Given            Cause of Incident: Not Given            Incident Severity: Category 2 - Significant Incident            Positional Accuracy: Located by supplier to within 100m</p>	A13NE (NE)	313	3	509800 221300
53	<p><b>Pollution Incidents to Controlled Waters</b></p> <p>Property Type: Not Given            Location: LUTON            Authority: Environment Agency, Thames Region            Pollutant: Chemicals - Unknown            Note: Not Supplied            Incident Date: 18th March 1997            Incident Reference: THNE1997031168            Catchment Area: Not Given            Receiving Water: Not Given            Cause of Incident: Not Given            Incident Severity: Category 3 - Minor Incident            Positional Accuracy: Located by supplier to within 100m</p>	A13SE (SE)	372	3	509905 220705

Map ID	Details	Quadrant Reference (Compass Direction)	Estimated Distance From Site	Contact	NGR
53	<p><b>Pollution Incidents to Controlled Waters</b></p> <p>Property Type: Not Given            Location: Luton Motor Works            Authority: Environment Agency, Thames Region            Pollutant: Oils - Unknown            Note: Confirmed As A Pollution Incident            Incident Date: 27th April 1993            Incident Reference: NE930299            Catchment Area: Not Given            Receiving Water: Not Given            Cause of Incident: Not Given            Incident Severity: Category 3 - Minor Incident            Positional Accuracy: Located by supplier to within 100m</p>	A13SE (SE)	376	3	509905 220700
53	<p><b>Pollution Incidents to Controlled Waters</b></p> <p>Property Type: Not Given            Location: Osbourne Road, LUTON            Authority: Environment Agency, Thames Region            Pollutant: Oils - Unknown            Note: Confirmed As A Pollution Incident            Incident Date: 5th November 1990            Incident Reference: NE900469            Catchment Area: Not Given            Receiving Water: Not Given            Cause of Incident: Not Given            Incident Severity: Category 3 - Minor Incident            Positional Accuracy: Located by supplier to within 100m</p>	A13SE (SE)	377	3	509900 220695
53	<p><b>Pollution Incidents to Controlled Waters</b></p> <p>Property Type: Not Given            Location: LUTON            Authority: Environment Agency, Thames Region            Pollutant: Oils - Unknown            Note: Confirmed As A Pollution Incident            Incident Date: 24th February 1993            Incident Reference: NE930146            Catchment Area: Not Given            Receiving Water: Not Given            Cause of Incident: Not Given            Incident Severity: Category 3 - Minor Incident            Positional Accuracy: Located by supplier to within 100m</p>	A13SE (SE)	380	3	509905 220695
53	<p><b>Pollution Incidents to Controlled Waters</b></p> <p>Property Type: Not Given            Location: Osbourne Road, LUTON            Authority: Environment Agency, Thames Region            Pollutant: Oils - Unknown            Note: Confirmed As A Pollution Incident            Incident Date: 15th June 1992            Incident Reference: NE920314            Catchment Area: Not Given            Receiving Water: Not Given            Cause of Incident: Not Given            Incident Severity: Category 3 - Minor Incident            Positional Accuracy: Located by supplier to within 100m</p>	A8NE (SE)	413	3	509900 220650
54	<p><b>Pollution Incidents to Controlled Waters</b></p> <p>Property Type: Not Given            Location: Power Court, LUTON            Authority: Environment Agency, Thames Region            Pollutant: Miscellaneous - Unknown            Note: Confirmed As A Pollution Incident            Incident Date: 30th November 1995            Incident Reference: NE950710            Catchment Area: Not Given            Receiving Water: Not Given            Cause of Incident: Not Given            Incident Severity: Category 2 - Significant Incident            Positional Accuracy: Located by supplier to within 100m</p>	A18SE (N)	381	3	509705 221395
54	<p><b>Pollution Incidents to Controlled Waters</b></p> <p>Property Type: Not Given            Location: Power Court, LUTON            Authority: Environment Agency, Thames Region            Pollutant: Miscellaneous - Unknown            Note: Confirmed As A Pollution Incident            Incident Date: 19th December 1990            Incident Reference: NE900543            Catchment Area: Not Given            Receiving Water: Not Given            Cause of Incident: Not Given            Incident Severity: Category 3 - Minor Incident            Positional Accuracy: Located by supplier to within 100m</p>	A18SE (N)	381	3	509700 221395

Map ID	Details	Quadrant Reference (Compass Direction)	Estimated Distance From Site	Contact	NGR
54	<p><b>Pollution Incidents to Controlled Waters</b></p> <p>Property Type: Not Given            Location: Power Court, LUTON            Authority: Environment Agency, Thames Region            Pollutant: Oils - Unknown            Note: Confirmed As A Pollution Incident            Incident Date: 23rd July 1990            Incident Reference: NE900299            Catchment Area: Not Given            Receiving Water: Not Given            Cause of Incident: Not Given            Incident Severity: Category 3 - Minor Incident            Positional Accuracy: Located by supplier to within 100m</p>	A18SE (N)	386	3	509700 221400
55	<p><b>Pollution Incidents to Controlled Waters</b></p> <p>Property Type: Not Given            Location: Osborne Road, LUTON            Authority: Environment Agency, Thames Region            Pollutant: Unknown Sewage            Note: Confirmed As A Pollution Incident            Incident Date: 1st November 1993            Incident Reference: NE930736            Catchment Area: Not Given            Receiving Water: Not Given            Cause of Incident: Not Given            Incident Severity: Category 3 - Minor Incident            Positional Accuracy: Located by supplier to within 100m</p>	A13SE (SE)	382	3	510001 220801
56	<p><b>Pollution Incidents to Controlled Waters</b></p> <p>Property Type: Not Given            Location: LUTON            Authority: Environment Agency, Thames Region            Pollutant: Oils - Unknown            Note: Confirmed As A Pollution Incident            Incident Date: 5th November 1990            Incident Reference: NE900471            Catchment Area: Not Given            Receiving Water: Not Given            Cause of Incident: Not Given            Incident Severity: Category 3 - Minor Incident            Positional Accuracy: Located by supplier to within 100m</p>	A18SW (N)	391	3	509600 221400
57	<p><b>Pollution Incidents to Controlled Waters</b></p> <p>Property Type: Not Given            Location: Melson Street, LUTON            Authority: Environment Agency, Thames Region            Pollutant: Oils - Unknown            Note: Confirmed As A Pollution Incident            Incident Date: 1st May 1990            Incident Reference: NE900157            Catchment Area: Not Given            Receiving Water: Not Given            Cause of Incident: Not Given            Incident Severity: Category 3 - Minor Incident            Positional Accuracy: Located by supplier to within 100m</p>	A13NW (NW)	391	3	509400 221300
58	<p><b>Pollution Incidents to Controlled Waters</b></p> <p>Property Type: Not Given            Location: Osborne Road, LUTON            Authority: Environment Agency, Thames Region            Pollutant: Oils - Unknown            Note: Confirmed As A Pollution Incident            Incident Date: 21st May 1992            Incident Reference: NE920257            Catchment Area: Not Given            Receiving Water: Not Given            Cause of Incident: Not Given            Incident Severity: Category 3 - Minor Incident            Positional Accuracy: Located by supplier to within 100m</p>	A13SE (SE)	399	3	509950 220710
58	<p><b>Pollution Incidents to Controlled Waters</b></p> <p>Property Type: Not Given            Location: Osbourne Road, LUTON            Authority: Environment Agency, Thames Region            Pollutant: Oils - Unknown            Note: Confirmed As A Pollution Incident            Incident Date: 24th April 1992            Incident Reference: NE920206            Catchment Area: Not Given            Receiving Water: Not Given            Cause of Incident: Not Given            Incident Severity: Category 3 - Minor Incident            Positional Accuracy: Located by supplier to within 100m</p>	A13SE (SE)	406	3	509950 220700



Map ID	Details	Quadrant Reference (Compass Direction)	Estimated Distance From Site	Contact	NGR
59	<p><b>Pollution Incidents to Controlled Waters</b></p> <p>Property Type: Not Given            Location: Church Street, LUTON            Authority: Environment Agency, Thames Region            Pollutant: Oils - Unknown            Note: Confirmed As A Pollution Incident            Incident Date: 21st October 1992            Incident Reference: NE920577            Catchment Area: Not Given            Receiving Water: Not Given            Cause of Incident: Not Given            Incident Severity: Category 3 - Minor Incident            Positional Accuracy: Located by supplier to within 100m</p>	A18SW (NW)	416	3	509500 221395
59	<p><b>Pollution Incidents to Controlled Waters</b></p> <p>Property Type: Not Given            Location: Manor Park, LUTON            Authority: Environment Agency, Thames Region            Pollutant: Oils - Unknown            Note: Confirmed As A Pollution Incident            Incident Date: 19th July 1992            Incident Reference: NE920392            Catchment Area: Not Given            Receiving Water: Not Given            Cause of Incident: Not Given            Incident Severity: Category 3 - Minor Incident            Positional Accuracy: Located by supplier to within 100m</p>	A18SW (NW)	420	3	509500 221400
60	<p><b>Pollution Incidents to Controlled Waters</b></p> <p>Property Type: Not Given            Location: Osborne Road, LUTON            Authority: Environment Agency, Thames Region            Pollutant: Oils - Unknown            Note: Confirmed As A Pollution Incident            Incident Date: 4th December 1994            Incident Reference: NE940006            Catchment Area: Not Given            Receiving Water: Not Given            Cause of Incident: Not Given            Incident Severity: Category 3 - Minor Incident            Positional Accuracy: Located by supplier to within 100m</p>	A8NE (SE)	453	3	509905 220605
60	<p><b>Pollution Incidents to Controlled Waters</b></p> <p>Property Type: Not Given            Location: Osborne Road, LUTON            Authority: Environment Agency, Thames Region            Pollutant: Chemicals - Unknown            Note: Confirmed As A Pollution Incident            Incident Date: 4th May 1992            Incident Reference: NE920225            Catchment Area: Not Given            Receiving Water: Not Given            Cause of Incident: Not Given            Incident Severity: Category 3 - Minor Incident            Positional Accuracy: Located by supplier to within 100m</p>	A8NE (SE)	455	3	509900 220600
60	<p><b>Pollution Incidents to Controlled Waters</b></p> <p>Property Type: Not Given            Location: Osborne Road, LUTON            Authority: Environment Agency, Thames Region            Pollutant: Oils - Unknown            Note: Confirmed As A Pollution Incident            Incident Date: 12th October 1992            Incident Reference: NE920560            Catchment Area: Not Given            Receiving Water: Not Given            Cause of Incident: Not Given            Incident Severity: Category 3 - Minor Incident            Positional Accuracy: Located by supplier to within 100m</p>	A8NE (SE)	457	3	509905 220600
60	<p><b>Pollution Incidents to Controlled Waters</b></p> <p>Property Type: Not Given            Location: Osborne Road, LUTON            Authority: Environment Agency, Thames Region            Pollutant: Oils - Unknown            Note: Confirmed As A Pollution Incident            Incident Date: 13th May 1992            Incident Reference: NE920243            Catchment Area: Not Given            Receiving Water: Not Given            Cause of Incident: Not Given            Incident Severity: Category 3 - Minor Incident            Positional Accuracy: Located by supplier to within 100m</p>	A8NE (SE)	459	3	509900 220595

Map ID	Details	Quadrant Reference (Compass Direction)	Estimated Distance From Site	Contact	NGR
60	<p><b>Pollution Incidents to Controlled Waters</b></p> <p>Property Type: Not Given            Location: Osbourne Road, LUTON            Authority: Environment Agency, Thames Region            Pollutant: Chemicals - Unknown            Note: Confirmed As A Pollution Incident            Incident Date: 3rd June 1992            Incident Reference: NE920282            Catchment Area: Not Given            Receiving Water: Not Given            Cause of Incident: Not Given            Incident Severity: Category 3 - Minor Incident            Positional Accuracy: Located by supplier to within 100m</p>	A8NE (SE)	462	3	509905 220595
61	<p><b>Pollution Incidents to Controlled Waters</b></p> <p>Property Type: Not Given            Location: St Johns Street, LUTON            Authority: Environment Agency, Thames Region            Pollutant: General            Note: Not Supplied            Incident Date: 17th September 1998            Incident Reference: THNE1998040606            Catchment Area: Not Given            Receiving Water: Not Given            Cause of Incident: Not Given            Incident Severity: Category 3 - Minor Incident            Positional Accuracy: Located by supplier to within 100m</p>	A12NE (NW)	464	3	509300 221300
62	<p><b>Pollution Incidents to Controlled Waters</b></p> <p>Property Type: Not Given            Location: Osbourne Road, LUTON            Authority: Environment Agency, Thames Region            Pollutant: Miscellaneous - Unknown            Note: Confirmed As A Pollution Incident            Incident Date: 10th September 1991            Incident Reference: NE910448            Catchment Area: Not Given            Receiving Water: Not Given            Cause of Incident: Not Given            Incident Severity: Category 3 - Minor Incident            Positional Accuracy: Located by supplier to within 100m</p>	A8NE (SE)	477	3	510001 220651
62	<p><b>Pollution Incidents to Controlled Waters</b></p> <p>Property Type: Not Given            Location: Osbourne Road, LUTON            Authority: Environment Agency, Thames Region            Pollutant: Oils - Unknown            Note: Confirmed As A Pollution Incident            Incident Date: 18th September 1991            Incident Reference: NE910471            Catchment Area: Not Given            Receiving Water: Not Given            Cause of Incident: Not Given            Incident Severity: Category 3 - Minor Incident            Positional Accuracy: Located by supplier to within 100m</p>	A8NE (SE)	481	3	510001 220646
62	<p><b>Pollution Incidents to Controlled Waters</b></p> <p>Property Type: Not Given            Location: Osborne Road, LUTON            Authority: Environment Agency, Thames Region            Pollutant: Chemicals - Unknown            Note: Confirmed As A Pollution Incident            Incident Date: 6th August 1993            Incident Reference: NE930525            Catchment Area: Not Given            Receiving Water: Not Given            Cause of Incident: Not Given            Incident Severity: Category 3 - Minor Incident            Positional Accuracy: Located by supplier to within 100m</p>	A9NW (SE)	484	3	510006 220646
62	<p><b>Pollution Incidents to Controlled Waters</b></p> <p>Property Type: Not Given            Location: Osborne Road, LUTON            Authority: Environment Agency, Thames Region            Pollutant: Oils - Unknown            Note: Confirmed As A Pollution Incident            Incident Date: 28th August 1992            Incident Reference: NE920465            Catchment Area: Not Given            Receiving Water: Not Given            Cause of Incident: Not Given            Incident Severity: Category 3 - Minor Incident            Positional Accuracy: Located by supplier to within 100m</p>	A8NE (SE)	507	3	509996 220606

Map ID	Details	Quadrant Reference (Compass Direction)	Estimated Distance From Site	Contact	NGR
62	<p><b>Pollution Incidents to Controlled Waters</b></p> <p>Property Type: Not Given            Location: Osborne Road, LUTON            Authority: Environment Agency, Thames Region            Pollutant: Miscellaneous - Urban Runoff            Note: Confirmed As A Pollution Incident            Incident Date: 5th January 1993            Incident Reference: NE930008            Catchment Area: Not Given            Receiving Water: Not Given            Cause of Incident: Not Given            Incident Severity: Category 3 - Minor Incident            Positional Accuracy: Located by supplier to within 100m</p>	A8NE (SE)	510	3	509996 220601
62	<p><b>Pollution Incidents to Controlled Waters</b></p> <p>Property Type: Not Given            Location: Osbourne Road, LUTON            Authority: Environment Agency, Thames Region            Pollutant: Oils - Unknown            Note: Confirmed As A Pollution Incident            Incident Date: 12th August 1992            Incident Reference: NE920438            Catchment Area: Not Given            Receiving Water: Not Given            Cause of Incident: Not Given            Incident Severity: Category 3 - Minor Incident            Positional Accuracy: Located by supplier to within 100m</p>	A8NE (SE)	510	3	510001 220606
62	<p><b>Pollution Incidents to Controlled Waters</b></p> <p>Property Type: Not Given            Location: Osborne Road, LUTON            Authority: Environment Agency, Thames Region            Pollutant: Oils - Unknown            Note: Confirmed As A Pollution Incident            Incident Date: 24th June 1992            Incident Reference: NE920333            Catchment Area: Not Given            Receiving Water: Not Given            Cause of Incident: Not Given            Incident Severity: Category 3 - Minor Incident            Positional Accuracy: Located by supplier to within 100m</p>	A9NW (SE)	513	3	510006 220606
62	<p><b>Pollution Incidents to Controlled Waters</b></p> <p>Property Type: Not Given            Location: Osborne Road, LUTON            Authority: Environment Agency, Thames Region            Pollutant: Miscellaneous - Urban Runoff            Note: Confirmed As A Pollution Incident            Incident Date: 13th January 1993            Incident Reference: NE930033            Catchment Area: Not Given            Receiving Water: Not Given            Cause of Incident: Not Given            Incident Severity: Category 3 - Minor Incident            Positional Accuracy: Located by supplier to within 100m</p>	A8NE (SE)	514	3	509996 220596
62	<p><b>Pollution Incidents to Controlled Waters</b></p> <p>Property Type: Not Given            Location: Osborne Road, LUTON            Authority: Environment Agency, Thames Region            Pollutant: Oils - Unknown            Note: Confirmed As A Pollution Incident            Incident Date: 21st August 1991            Incident Reference: NE910424            Catchment Area: Not Given            Receiving Water: Not Given            Cause of Incident: Not Given            Incident Severity: Category 3 - Minor Incident            Positional Accuracy: Located by supplier to within 100m</p>	A8NE (SE)	514	3	510001 220601
62	<p><b>Pollution Incidents to Controlled Waters</b></p> <p>Property Type: Not Given            Location: Osborne Road, LUTON            Authority: Environment Agency, Thames Region            Pollutant: Oils - Unknown            Note: Confirmed As A Pollution Incident            Incident Date: 18th March 1992            Incident Reference: NE920145            Catchment Area: Not Given            Receiving Water: Not Given            Cause of Incident: Not Given            Incident Severity: Category 3 - Minor Incident            Positional Accuracy: Located by supplier to within 100m</p>	A9NW (SE)	517	3	510006 220601

Map ID	Details	Quadrant Reference (Compass Direction)	Estimated Distance From Site	Contact	NGR
62	<p><b>Pollution Incidents to Controlled Waters</b></p> <p>Property Type: Not Given            Location: Osbourne Road, LUTON            Authority: Environment Agency, Thames Region            Pollutant: Oils - Unknown            Note: Confirmed As A Pollution Incident            Incident Date: 4th February 1992            Incident Reference: NE920051            Catchment Area: Not Given            Receiving Water: Not Given            Cause of Incident: Not Given            Incident Severity: Category 3 - Minor Incident            Positional Accuracy: Located by supplier to within 100m</p>	A8NE (SE)	517	3	510001 220596
62	<p><b>Pollution Incidents to Controlled Waters</b></p> <p>Property Type: Not Given            Location: Luton Motor Works            Authority: Environment Agency, Thames Region            Pollutant: Miscellaneous - Urban Runoff            Note: Confirmed As A Pollution Incident            Incident Date: 19th January 1993            Incident Reference: NE930043            Catchment Area: Not Given            Receiving Water: Not Given            Cause of Incident: Not Given            Incident Severity: Category 3 - Minor Incident            Positional Accuracy: Located by supplier to within 100m</p>	A8NE (SE)	518	3	509996 220591
62	<p><b>Pollution Incidents to Controlled Waters</b></p> <p>Property Type: Not Given            Location: Osborne Road, LUTON            Authority: Environment Agency, Thames Region            Pollutant: Miscellaneous - Urban Runoff            Note: Confirmed As A Pollution Incident            Incident Date: 12th August 1993            Incident Reference: NE930533            Catchment Area: Not Given            Receiving Water: Not Given            Cause of Incident: Not Given            Incident Severity: Category 3 - Minor Incident            Positional Accuracy: Located by supplier to within 100m</p>	A8NE (SE)	521	3	510001 220591
62	<p><b>Pollution Incidents to Controlled Waters</b></p> <p>Property Type: Not Given            Location: Osborne Road, LUTON            Authority: Environment Agency, Thames Region            Pollutant: Oils - Unknown            Note: Confirmed As A Pollution Incident            Incident Date: 11th March 1992            Incident Reference: NE920133            Catchment Area: Not Given            Receiving Water: Not Given            Cause of Incident: Not Given            Incident Severity: Category 3 - Minor Incident            Positional Accuracy: Located by supplier to within 100m</p>	A9NW (SE)	521	3	510006 220596
62	<p><b>Pollution Incidents to Controlled Waters</b></p> <p>Property Type: Not Given            Location: Luton Motor Works            Authority: Environment Agency, Thames Region            Pollutant: Miscellaneous - Unknown            Note: Confirmed As A Pollution Incident            Incident Date: 9th June 1994            Incident Reference: NE940385            Catchment Area: Not Given            Receiving Water: Not Given            Cause of Incident: Not Given            Incident Severity: Category 3 - Minor Incident            Positional Accuracy: Located by supplier to within 100m</p>	A9NW (SE)	524	3	510006 220591
62	<p><b>Pollution Incidents to Controlled Waters</b></p> <p>Property Type: Not Given            Location: Osborne Road, LUTON            Authority: Environment Agency, Thames Region            Pollutant: Oils - Unknown            Note: Confirmed As A Pollution Incident            Incident Date: 3rd April 1995            Incident Reference: NE950157            Catchment Area: Not Given            Receiving Water: Not Given            Cause of Incident: Not Given            Incident Severity: Category 3 - Minor Incident            Positional Accuracy: Located by supplier to within 100m</p>	A9NW (SE)	528	3	510011 220591

Map ID	Details	Quadrant Reference (Compass Direction)	Estimated Distance From Site	Contact	NGR
63	<p><b>Pollution Incidents to Controlled Waters</b></p> <p>Property Type: Not Given            Location: Osborne Road, LUTON            Authority: Environment Agency, Thames Region            Pollutant: Miscellaneous - Unknown            Note: Confirmed As A Pollution Incident            Incident Date: 12th May 1992            Incident Reference: NE920239            Catchment Area: Not Given            Receiving Water: Not Given            Cause of Incident: Not Given            Incident Severity: Category 3 - Minor Incident            Positional Accuracy: Located by supplier to within 100m</p>	A8NE (SE)	483	3	509950 220600
63	<p><b>Pollution Incidents to Controlled Waters</b></p> <p>Property Type: Not Given            Location: U/S Osborne Road, LUTON            Authority: Environment Agency, Thames Region            Pollutant: Miscellaneous - Unknown            Note: Confirmed As A Pollution Incident            Incident Date: 12th May 1992            Incident Reference: NE920240            Catchment Area: Not Given            Receiving Water: Not Given            Cause of Incident: Not Given            Incident Severity: Category 3 - Minor Incident            Positional Accuracy: Located by supplier to within 100m</p>	A8NE (SE)	487	3	509950 220595
63	<p><b>Pollution Incidents to Controlled Waters</b></p> <p>Property Type: Not Given            Location: Osborne Road, LUTON            Authority: Environment Agency, Thames Region            Pollutant: Unknown Sewage            Note: Confirmed As A Pollution Incident            Incident Date: 22nd May 1992            Incident Reference: NE920259            Catchment Area: Not Given            Receiving Water: Not Given            Cause of Incident: Not Given            Incident Severity: Category 3 - Minor Incident            Positional Accuracy: Located by supplier to within 100m</p>	A8NE (SE)	490	3	509955 220595
63	<p><b>Pollution Incidents to Controlled Waters</b></p> <p>Property Type: Not Given            Location: Osbourne Road, LUTON            Authority: Environment Agency, Thames Region            Pollutant: Oils - Unknown            Note: Confirmed As A Pollution Incident            Incident Date: 10th November 1990            Incident Reference: NE900480            Catchment Area: Not Given            Receiving Water: Not Given            Cause of Incident: Not Given            Incident Severity: Category 3 - Minor Incident            Positional Accuracy: Located by supplier to within 100m</p>	A8NE (SE)	524	3	509950 220550
64	<p><b>Pollution Incidents to Controlled Waters</b></p> <p>Property Type: Not Given            Location: LUTON            Authority: Environment Agency, Thames Region            Pollutant: Oils - Unknown            Note: Confirmed As A Pollution Incident            Incident Date: 24th June 1992            Incident Reference: NE920334            Catchment Area: Not Given            Receiving Water: Not Given            Cause of Incident: Not Given            Incident Severity: Category 3 - Minor Incident            Positional Accuracy: Located by supplier to within 100m</p>	A18SW (NW)	499	3	509350 221400
64	<p><b>Pollution Incidents to Controlled Waters</b></p> <p>Property Type: Not Given            Location: Johns Street, LUTON            Authority: Environment Agency, Thames Region            Pollutant: Chemicals - Unknown            Note: Not Supplied            Incident Date: 17th March 1996            Incident Reference: NE960173            Catchment Area: Not Given            Receiving Water: Not Given            Cause of Incident: Not Given            Incident Severity: Category 3 - Minor Incident            Positional Accuracy: Located by supplier to within 100m</p>	A17SE (NW)	532	3	509300 221400

Map ID	Details	Quadrant Reference (Compass Direction)	Estimated Distance From Site	Contact	NGR
65	<p><b>Pollution Incidents to Controlled Waters</b></p> <p>Property Type: Not Given            Location: Power Court, LUTON            Authority: Environment Agency, Thames Region            Pollutant: Chemicals - Unknown            Note: Not Supplied            Incident Date: 11th September 1996            Incident Reference: NE960616            Catchment Area: Not Given            Receiving Water: Not Given            Cause of Incident: Not Given            Incident Severity: Category 3 - Minor Incident            Positional Accuracy: Located by supplier to within 100m</p>	A18SW (N)	513	3	509500 221500
65	<p><b>Pollution Incidents to Controlled Waters</b></p> <p>Property Type: Not Given            Location: LUTON            Authority: Environment Agency, Thames Region            Pollutant: Oils - Unknown            Note: Confirmed As A Pollution Incident            Incident Date: 12th January 1991            Incident Reference: NE910014            Catchment Area: Not Given            Receiving Water: Not Given            Cause of Incident: Not Given            Incident Severity: Category 3 - Minor Incident            Positional Accuracy: Located by supplier to within 100m</p>	A18SW (N)	532	3	509500 221520
66	<p><b>Pollution Incidents to Controlled Waters</b></p> <p>Property Type: Not Given            Location: Osborne Road, LUTON            Authority: Environment Agency, Thames Region            Pollutant: Oils - Unknown            Note: Confirmed As A Pollution Incident            Incident Date: 23rd September 1991            Incident Reference: NE910474            Catchment Area: Not Given            Receiving Water: Not Given            Cause of Incident: Not Given            Incident Severity: Category 3 - Minor Incident            Positional Accuracy: Located by supplier to within 100m</p>	A8NE (SE)	543	3	509900 220500
66	<p><b>Pollution Incidents to Controlled Waters</b></p> <p>Property Type: Not Given            Location: Osburne Road, LUTON            Authority: Environment Agency, Thames Region            Pollutant: Chemicals - Unknown            Note: Confirmed As A Pollution Incident            Incident Date: 22nd May 1992            Incident Reference: NE920258            Catchment Area: Not Given            Receiving Water: Not Given            Cause of Incident: Not Given            Incident Severity: Category 3 - Minor Incident            Positional Accuracy: Located by supplier to within 100m</p>	A8NE (SE)	547	3	509900 220495
67	<p><b>Pollution Incidents to Controlled Waters</b></p> <p>Property Type: Not Given            Location: Osborne Road, LUTON            Authority: Environment Agency, Thames Region            Pollutant: Oils - Unknown            Note: Confirmed As A Pollution Incident            Incident Date: 17th December 1993            Incident Reference: NE930850            Catchment Area: Not Given            Receiving Water: Not Given            Cause of Incident: Not Given            Incident Severity: Category 3 - Minor Incident            Positional Accuracy: Located by supplier to within 100m</p>	A8NE (SE)	579	3	509991 220511
67	<p><b>Pollution Incidents to Controlled Waters</b></p> <p>Property Type: Not Given            Location: LUTON            Authority: Environment Agency, Thames Region            Pollutant: Oils - Unknown            Note: Confirmed As A Pollution Incident            Incident Date: 4th November 1993            Incident Reference: NE930755            Catchment Area: Not Given            Receiving Water: Not Given            Cause of Incident: Not Given            Incident Severity: Category 3 - Minor Incident            Positional Accuracy: Located by supplier to within 100m</p>	A8NE (SE)	582	3	509996 220511

Map ID	Details	Quadrant Reference (Compass Direction)	Estimated Distance From Site	Contact	NGR
67	<p><b>Pollution Incidents to Controlled Waters</b></p> <p>Property Type: Not Given            Location: Osborne Road, LUTON            Authority: Environment Agency, Thames Region            Pollutant: Oils - Unknown            Note: Confirmed As A Pollution Incident            Incident Date: 27th January 1994            Incident Reference: NE940043            Catchment Area: Not Given            Receiving Water: Not Given            Cause of Incident: Not Given            Incident Severity: Category 3 - Minor Incident            Positional Accuracy: Located by supplier to within 100m</p>	A8NE (SE)	583	3	509991 220506
67	<p><b>Pollution Incidents to Controlled Waters</b></p> <p>Property Type: Not Given            Location: Osborne Road, LUTON            Authority: Environment Agency, Thames Region            Pollutant: Oils - Unknown            Note: Confirmed As A Pollution Incident            Incident Date: 26th August 1993            Incident Reference: NE930567            Catchment Area: Not Given            Receiving Water: Not Given            Cause of Incident: Not Given            Incident Severity: Category 3 - Minor Incident            Positional Accuracy: Located by supplier to within 100m</p>	A8NE (SE)	585	3	510001 220511
67	<p><b>Pollution Incidents to Controlled Waters</b></p> <p>Property Type: Not Given            Location: Osbourne Road, LUTON            Authority: Environment Agency, Thames Region            Pollutant: Miscellaneous - Urban Runoff            Note: Confirmed As A Pollution Incident            Incident Date: 3rd September 1992            Incident Reference: NE920475            Catchment Area: Not Given            Receiving Water: Not Given            Cause of Incident: Not Given            Incident Severity: Category 3 - Minor Incident            Positional Accuracy: Located by supplier to within 100m</p>	A8NE (SE)	586	3	509996 220506
67	<p><b>Pollution Incidents to Controlled Waters</b></p> <p>Property Type: Not Given            Location: Osborne Road, LUTON            Authority: Environment Agency, Thames Region            Pollutant: Chemicals - Unknown            Note: Confirmed As A Pollution Incident            Incident Date: 17th March 1994            Incident Reference: NE940176            Catchment Area: Not Given            Receiving Water: Not Given            Cause of Incident: Not Given            Incident Severity: Category 3 - Minor Incident            Positional Accuracy: Located by supplier to within 100m</p>	A8NE (SE)	587	3	509991 220501
67	<p><b>Pollution Incidents to Controlled Waters</b></p> <p>Property Type: Not Given            Location: Luton Motor Works            Authority: Environment Agency, Thames Region            Pollutant: Oils - Unknown            Note: Confirmed As A Pollution Incident            Incident Date: 12th May 1993            Incident Reference: NE930340            Catchment Area: Not Given            Receiving Water: Not Given            Cause of Incident: Not Given            Incident Severity: Category 3 - Minor Incident            Positional Accuracy: Located by supplier to within 100m</p>	A9NW (SE)	587	3	510006 220511
67	<p><b>Pollution Incidents to Controlled Waters</b></p> <p>Property Type: Not Given            Location: Osborne Road, LUTON            Authority: Environment Agency, Thames Region            Pollutant: Oils - Unknown            Note: Confirmed As A Pollution Incident            Incident Date: 22nd August 1992            Incident Reference: NE920457            Catchment Area: Not Given            Receiving Water: Not Given            Cause of Incident: Not Given            Incident Severity: Category 3 - Minor Incident            Positional Accuracy: Located by supplier to within 100m</p>	A8NE (SE)	589	3	510001 220506

Map ID	Details	Quadrant Reference (Compass Direction)	Estimated Distance From Site	Contact	NGR
67	<p><b>Pollution Incidents to Controlled Waters</b></p> <p>Property Type: Not Given            Location: Osborne Road, LUTON            Authority: Environment Agency, Thames Region            Pollutant: Miscellaneous - Unknown            Note: Confirmed As A Pollution Incident            Incident Date: 26th March 1993            Incident Reference: NE930230            Catchment Area: Not Given            Receiving Water: Not Given            Cause of Incident: Not Given            Incident Severity: Category 3 - Minor Incident            Positional Accuracy: Located by supplier to within 100m</p>	A9NW (SE)	590	3	510011 220511
67	<p><b>Pollution Incidents to Controlled Waters</b></p> <p>Property Type: Not Given            Location: Osborne Road, LUTON            Authority: Environment Agency, Thames Region            Pollutant: Oils - Unknown            Note: Confirmed As A Pollution Incident            Incident Date: 10th September 1992            Incident Reference: NE920496            Catchment Area: Not Given            Receiving Water: Not Given            Cause of Incident: Not Given            Incident Severity: Category 3 - Minor Incident            Positional Accuracy: Located by supplier to within 100m</p>	A8NE (SE)	590	3	509996 220501
67	<p><b>Pollution Incidents to Controlled Waters</b></p> <p>Property Type: Not Given            Location: Osborne Road, LUTON            Authority: Environment Agency, Thames Region            Pollutant: Oils - Unknown            Note: Confirmed As A Pollution Incident            Incident Date: 15th July 1992            Incident Reference: NE920389            Catchment Area: Not Given            Receiving Water: Not Given            Cause of Incident: Not Given            Incident Severity: Category 3 - Minor Incident            Positional Accuracy: Located by supplier to within 100m</p>	A9NW (SE)	592	3	510006 220506
67	<p><b>Pollution Incidents to Controlled Waters</b></p> <p>Property Type: Not Given            Location: Osbourne Road, LUTON            Authority: Environment Agency, Thames Region            Pollutant: Miscellaneous - Unknown            Note: Confirmed As A Pollution Incident            Incident Date: 21st July 1990            Incident Reference: NE900295            Catchment Area: Not Given            Receiving Water: Not Given            Cause of Incident: Not Given            Incident Severity: Category 3 - Minor Incident            Positional Accuracy: Located by supplier to within 100m</p>	A8NE (SE)	593	3	510001 220501
67	<p><b>Pollution Incidents to Controlled Waters</b></p> <p>Property Type: Not Given            Location: Osborne Road, LUTON            Authority: Environment Agency, Thames Region            Pollutant: Oils - Unknown            Note: Confirmed As A Pollution Incident            Incident Date: 12th March 1993            Incident Reference: NE930200            Catchment Area: Not Given            Receiving Water: Not Given            Cause of Incident: Not Given            Incident Severity: Category 3 - Minor Incident            Positional Accuracy: Located by supplier to within 100m</p>	A9NW (SE)	594	3	510011 220506
67	<p><b>Pollution Incidents to Controlled Waters</b></p> <p>Property Type: Not Given            Location: Osborne Road, LUTON            Authority: Environment Agency, Thames Region            Pollutant: Oils - Unknown            Note: Confirmed As A Pollution Incident            Incident Date: 16th September 1992            Incident Reference: NE920501            Catchment Area: Not Given            Receiving Water: Not Given            Cause of Incident: Not Given            Incident Severity: Category 3 - Minor Incident            Positional Accuracy: Located by supplier to within 100m</p>	A8NE (SE)	594	3	509996 220496



Map ID	Details	Quadrant Reference (Compass Direction)	Estimated Distance From Site	Contact	NGR
67	<p><b>Pollution Incidents to Controlled Waters</b></p> <p>Property Type: Not Given            Location: Osbourne Road, LUTON            Authority: Environment Agency, Thames Region            Pollutant: Oils - Unknown            Note: Confirmed As A Pollution Incident            Incident Date: 2nd July 1992            Incident Reference: NE920352            Catchment Area: Not Given            Receiving Water: Not Given            Cause of Incident: Not Given            Incident Severity: Category 3 - Minor Incident            Positional Accuracy: Located by supplier to within 100m</p>	A9NW (SE)	596	3	510006 220501
67	<p><b>Pollution Incidents to Controlled Waters</b></p> <p>Property Type: Not Given            Location: Osborne Road, LUTON            Authority: Environment Agency, Thames Region            Pollutant: Oils - Unknown            Note: Confirmed As A Pollution Incident            Incident Date: 14th August 1991            Incident Reference: NE910410            Catchment Area: Not Given            Receiving Water: Not Given            Cause of Incident: Not Given            Incident Severity: Category 3 - Minor Incident            Positional Accuracy: Located by supplier to within 100m</p>	A8NE (SE)	597	3	510001 220496
67	<p><b>Pollution Incidents to Controlled Waters</b></p> <p>Property Type: Not Given            Location: Obsorne Road, LUTON            Authority: Environment Agency, Thames Region            Pollutant: Oils - Unknown            Note: Confirmed As A Pollution Incident            Incident Date: 3rd November 1992            Incident Reference: NE920599            Catchment Area: Not Given            Receiving Water: Not Given            Cause of Incident: Not Given            Incident Severity: Category 3 - Minor Incident            Positional Accuracy: Located by supplier to within 100m</p>	A8NE (SE)	598	3	509996 220491
67	<p><b>Pollution Incidents to Controlled Waters</b></p> <p>Property Type: Not Given            Location: Osborne Road, LUTON            Authority: Environment Agency, Thames Region            Pollutant: Oils - Unknown            Note: Confirmed As A Pollution Incident            Incident Date: 22nd January 1993            Incident Reference: NE930055            Catchment Area: Not Given            Receiving Water: Not Given            Cause of Incident: Not Given            Incident Severity: Category 3 - Minor Incident            Positional Accuracy: Located by supplier to within 100m</p>	A9NW (SE)	599	3	510011 220501
67	<p><b>Pollution Incidents to Controlled Waters</b></p> <p>Property Type: Not Given            Location: Osborne Road, LUTON            Authority: Environment Agency, Thames Region            Pollutant: Oils - Unknown            Note: Confirmed As A Pollution Incident            Incident Date: 9th June 1992            Incident Reference: NE920297            Catchment Area: Not Given            Receiving Water: Not Given            Cause of Incident: Not Given            Incident Severity: Category 3 - Minor Incident            Positional Accuracy: Located by supplier to within 100m</p>	A9NW (SE)	600	3	510006 220496
67	<p><b>Pollution Incidents to Controlled Waters</b></p> <p>Property Type: Not Given            Location: Osborne Road, LUTON            Authority: Environment Agency, Thames Region            Pollutant: Oils - Unknown            Note: Confirmed As A Pollution Incident            Incident Date: 12th November 1992            Incident Reference: NE920619            Catchment Area: Not Given            Receiving Water: Not Given            Cause of Incident: Not Given            Incident Severity: Category 3 - Minor Incident            Positional Accuracy: Located by supplier to within 100m</p>	A8NE (SE)	601	3	510001 220491

Map ID	Details	Quadrant Reference (Compass Direction)	Estimated Distance From Site	Contact	NGR
67	<p><b>Pollution Incidents to Controlled Waters</b></p> <p>Property Type: Not Given            Location: Osborne Road, LUTON            Authority: Environment Agency, Thames Region            Pollutant: Oils - Unknown            Note: Confirmed As A Pollution Incident            Incident Date: 30th November 1992            Incident Reference: NE920659            Catchment Area: Not Given            Receiving Water: Not Given            Cause of Incident: Not Given            Incident Severity: Category 3 - Minor Incident            Positional Accuracy: Located by supplier to within 100m</p>	A9NW (SE)	603	3	510011 220496
67	<p><b>Pollution Incidents to Controlled Waters</b></p> <p>Property Type: Not Given            Location: Osborne Road, LUTON            Authority: Environment Agency, Thames Region            Pollutant: Oils - Unknown            Note: Confirmed As A Pollution Incident            Incident Date: 18th November 1992            Incident Reference: NE920627            Catchment Area: Not Given            Receiving Water: Not Given            Cause of Incident: Not Given            Incident Severity: Category 3 - Minor Incident            Positional Accuracy: Located by supplier to within 100m</p>	A9NW (SE)	604	3	510006 220491
67	<p><b>Pollution Incidents to Controlled Waters</b></p> <p>Property Type: Not Given            Location: Osbourne Road, LUTON            Authority: Environment Agency, Thames Region            Pollutant: Miscellaneous - Unknown            Note: Confirmed As A Pollution Incident            Incident Date: 20th November 1992            Incident Reference: NE920631            Catchment Area: Not Given            Receiving Water: Not Given            Cause of Incident: Not Given            Incident Severity: Category 3 - Minor Incident            Positional Accuracy: Located by supplier to within 100m</p>	A9NW (SE)	607	3	510011 220491
68	<p><b>Pollution Incidents to Controlled Waters</b></p> <p>Property Type: Not Given            Location: LUTON            Authority: Environment Agency, Thames Region            Pollutant: Oils - Unknown            Note: Confirmed As A Pollution Incident            Incident Date: 14th December 1990            Incident Reference: NE900535            Catchment Area: Not Given            Receiving Water: Not Given            Cause of Incident: Not Given            Incident Severity: Category 3 - Minor Incident            Positional Accuracy: Located by supplier to within 100m</p>	A17SE (NW)	673	3	509200 221500
69	<p><b>Pollution Incidents to Controlled Waters</b></p> <p>Property Type: Not Given            Location: LUTON            Authority: Environment Agency, Thames Region            Pollutant: Oils - Unknown            Note: Confirmed As A Pollution Incident            Incident Date: 9th March 1989            Incident Reference: NE890109            Catchment Area: Not Given            Receiving Water: Not Given            Cause of Incident: Not Given            Incident Severity: Category 3 - Minor Incident            Positional Accuracy: Located by supplier to within 100m</p>	A17SE (NW)	673	3	509280 221565
69	<p><b>Pollution Incidents to Controlled Waters</b></p> <p>Property Type: Not Given            Location: LUTON            Authority: Environment Agency, Thames Region            Pollutant: Oils - Unknown            Note: Confirmed As A Pollution Incident            Incident Date: 22nd February 1989            Incident Reference: NE890085            Catchment Area: Not Given            Receiving Water: Not Given            Cause of Incident: Not Given            Incident Severity: Category 3 - Minor Incident            Positional Accuracy: Located by supplier to within 100m</p>	A17SE (NW)	677	3	509280 221570

Map ID	Details	Quadrant Reference (Compass Direction)	Estimated Distance From Site	Contact	NGR
70	<p><b>Pollution Incidents to Controlled Waters</b></p> <p>Property Type: Not Given            Location: New Bedford Road, LUTON            Authority: Environment Agency, Thames Region            Pollutant: Miscellaneous - Unknown            Note: Confirmed As A Pollution Incident            Incident Date: 25th June 1992            Incident Reference: NE920336            Catchment Area: Not Given            Receiving Water: Not Given            Cause of Incident: Not Given            Incident Severity: Category 3 - Minor Incident            Positional Accuracy: Located by supplier to within 100m</p>	A18NW (N)	688	3	509600 221700
71	<p><b>Pollution Incidents to Controlled Waters</b></p> <p>Property Type: Not Given            Location: LUTON            Authority: Environment Agency, Thames Region            Pollutant: Oils - Unknown            Note: Confirmed incident            Incident Date: 25th January 1999            Incident Reference: THNE1999041758            Catchment Area: Not Given            Receiving Water: Not Given            Cause of Incident: Not Given            Incident Severity: Category 3 - Minor Incident            Positional Accuracy: Located by supplier to within 10m</p>	A9NW (SE)	725	3	510200 220500
72	<p><b>Pollution Incidents to Controlled Waters</b></p> <p>Property Type: Not Given            Location: Manor Road, LUTON            Authority: Environment Agency, Thames Region            Pollutant: Oils - Unknown            Note: Confirmed As A Pollution Incident            Incident Date: 28th September 1989            Incident Reference: NE890421            Catchment Area: Not Given            Receiving Water: Not Given            Cause of Incident: Not Given            Incident Severity: Category 3 - Minor Incident            Positional Accuracy: Located by supplier to within 100m</p>	A18NE (N)	730	3	509950 221690
73	<p><b>Pollution Incidents to Controlled Waters</b></p> <p>Property Type: Not Given            Location: LUTON            Authority: Environment Agency, Thames Region            Pollutant: Miscellaneous - Unknown            Note: Confirmed As A Pollution Incident            Incident Date: 12th September 1991            Incident Reference: NE910457            Catchment Area: Not Given            Receiving Water: Not Given            Cause of Incident: Not Given            Incident Severity: Category 3 - Minor Incident            Positional Accuracy: Located by supplier to within 100m</p>	A9NW (SE)	796	3	510250 220450
74	<p><b>Pollution Incidents to Controlled Waters</b></p> <p>Property Type: Not Given            Location: Power Court, LUTON            Authority: Environment Agency, Thames Region            Pollutant: Chemicals - Unknown            Note: Confirmed As A Pollution Incident            Incident Date: 15th October 1990            Incident Reference: NE900435            Catchment Area: Not Given            Receiving Water: Not Given            Cause of Incident: Not Given            Incident Severity: Category 3 - Minor Incident            Positional Accuracy: Located by supplier to within 100m</p>	A18NW (N)	803	3	509500 221800
75	<p><b>Pollution Incidents to Controlled Waters</b></p> <p>Property Type: Not Given            Location: LUTON            Authority: Environment Agency, Thames Region            Pollutant: Oils - Unknown            Note: Not Supplied            Incident Date: 2nd September 1998            Incident Reference: THNE1998040337            Catchment Area: Not Given            Receiving Water: Not Given            Cause of Incident: Not Given            Incident Severity: Category 3 - Minor Incident            Positional Accuracy: Located by supplier to within 100m</p>	A17SE (NW)	820	3	509000 221495

Map ID	Details	Quadrant Reference (Compass Direction)	Estimated Distance From Site	Contact	NGR
75	<p><b>Pollution Incidents to Controlled Waters</b></p> <p>Property Type: Not Given            Location: Guildford Street, LUTON            Authority: Environment Agency, Thames Region            Pollutant: Oils - Unknown            Note: Yes            Incident Date: 14th August 1992            Incident Reference: NE920441            Catchment Area: Not Given            Receiving Water: Not Given            Cause of Incident: Not Given            Incident Severity: Category 3 - Minor Incident            Positional Accuracy: Located by supplier to within 100m</p>	A17SE (NW)	823	3	509000 221500
76	<p><b>Pollution Incidents to Controlled Waters</b></p> <p>Property Type: Not Given            Location: Power Court, LUTON            Authority: Environment Agency, Thames Region            Pollutant: Unknown Sewage            Note: Confirmed As A Pollution Incident            Incident Date: 14th May 1991            Incident Reference: NE910286            Catchment Area: Not Given            Receiving Water: Not Given            Cause of Incident: Not Given            Incident Severity: Category 3 - Minor Incident            Positional Accuracy: Located by supplier to within 100m</p>	A17NE (NW)	830	3	509200 221700
77	<p><b>Pollution Incidents to Controlled Waters</b></p> <p>Property Type: Not Given            Location: LUTON            Authority: Environment Agency, Thames Region            Pollutant: Miscellaneous - Unknown            Note: Confirmed As A Pollution Incident            Incident Date: 23rd April 1992            Incident Reference: NE920203            Catchment Area: Not Given            Receiving Water: Not Given            Cause of Incident: Not Given            Incident Severity: Category 3 - Minor Incident            Positional Accuracy: Located by supplier to within 100m</p>	A9NE (SE)	881	3	510400 220500
78	<p><b>Pollution Incidents to Controlled Waters</b></p> <p>Property Type: Not Given            Location: Cheapside, LUTON            Authority: Environment Agency, Thames Region            Pollutant: Oils - Unknown            Note: Not Supplied            Incident Date: 4th January 1996            Incident Reference: NE960006            Catchment Area: Not Given            Receiving Water: Not Given            Cause of Incident: Not Given            Incident Severity: Category 3 - Minor Incident            Positional Accuracy: Located by supplier to within 100m</p>	A17SE (NW)	887	3	509000 221600
79	<p><b>Pollution Incidents to Controlled Waters</b></p> <p>Property Type: Not Given            Location: LUTON            Authority: Environment Agency, Thames Region            Pollutant: Miscellaneous - Unknown            Note: Confirmed As A Pollution Incident            Incident Date: 16th June 1990            Incident Reference: NE900237            Catchment Area: Not Given            Receiving Water: Not Given            Cause of Incident: Not Given            Incident Severity: Category 3 - Minor Incident            Positional Accuracy: Located by supplier to within 100m</p>	A9SW (SE)	891	3	510230 220300
80	<p><b>Pollution Incidents to Controlled Waters</b></p> <p>Property Type: Not Given            Location: Osborne Road, LUTON            Authority: Environment Agency, Thames Region            Pollutant: Oils - Unknown            Note: Confirmed As A Pollution Incident            Incident Date: 8th December 1992            Incident Reference: NE920672            Catchment Area: Not Given            Receiving Water: Not Given            Cause of Incident: Not Given            Incident Severity: Category 3 - Minor Incident            Positional Accuracy: Located by supplier to within 100m</p>	A9NE (SE)	942	3	510400 220400

Map ID	Details	Quadrant Reference (Compass Direction)	Estimated Distance From Site	Contact	NGR
80	<p><b>Pollution Incidents to Controlled Waters</b></p> <p>Property Type: Not Given            Location: Gypsey Lane, LUTON            Authority: Environment Agency, Thames Region            Pollutant: Chemicals - Unknown            Note: Confirmed As A Pollution Incident            Incident Date: 19th October 1995            Incident Reference: NE950627            Catchment Area: Not Given            Receiving Water: Not Given            Cause of Incident: Not Given            Incident Severity: Category 3 - Minor Incident            Positional Accuracy: Located by supplier to within 100m</p>	A9NE (SE)	945	3	510400 220395
81	<p><b>Pollution Incidents to Controlled Waters</b></p> <p>Property Type: Not Given            Location: LUTON            Authority: Environment Agency, Thames Region            Pollutant: Unknown Sewage            Note: Confirmed As A Pollution Incident            Incident Date: 3rd October 1994            Incident Reference: NE940747            Catchment Area: Not Given            Receiving Water: Not Given            Cause of Incident: Not Given            Incident Severity: Category 3 - Minor Incident            Positional Accuracy: Located by supplier to within 100m</p>	A17NE (NW)	956	3	509000 221700
82	<p><b>Pollution Incidents to Controlled Waters</b></p> <p>Property Type: Not Given            Location: Osborne Road, LUTON            Authority: Environment Agency, Thames Region            Pollutant: Oils - Unknown            Note: Confirmed As A Pollution Incident            Incident Date: 20th September 1994            Incident Reference: NE940714            Catchment Area: Not Given            Receiving Water: Not Given            Cause of Incident: Not Given            Incident Severity: Category 3 - Minor Incident            Positional Accuracy: Located by supplier to within 100m</p>	A8SE (S)	987	3	510001 220061
83	<p><b>Registered Radioactive Substances</b></p> <p>Name: University Of Luton            Location: Park Square, LUTON, Bedfordshire, LU1 3JU            Authority: Environment Agency, Thames Region            Permit Reference: AW8220            Dated: 11th February 1998            Process Type: Authorisation under S13 RSA for the disposal of Radioactive waste (was RSA60 S7)            Description: Minor variation to authorisation under RSA  <b>Status: Authorisation superseded by a substantial or non substantial variation</b>            Positional Accuracy: Automatically positioned to the address</p>	A13NW (NW)	226	3	509456 221109
83	<p><b>Registered Radioactive Substances</b></p> <p>Name: University Of Luton            Location: Park Square, LUTON, Bedfordshire, LU1 3JU            Authority: Environment Agency, Thames Region            Permit Reference: BC1592            Dated: 19th May 1999            Process Type: Authorisation under S13 RSA for the disposal of Radioactive waste (was RSA60 S7)            Description: Minor variation to authorisation under RSA  <b>Status: Authorisation superseded by a substantial or non substantial variation</b>            Positional Accuracy: Automatically positioned to the address</p>	A13NW (NW)	228	3	509451 221104
83	<p><b>Registered Radioactive Substances</b></p> <p>Name: University Of Luton            Location: Park Square, LUTON, LU1 3JU            Authority: Environment Agency, Thames Region            Permit Reference: Ca0204            Dated: 4th January 2006            Process Type: Authorisation under S13 RSA for the disposal of Radioactive waste (was RSA60 S7)            Description: Minor variation to authorisation under RSA  <b>Status: Authorisation either revoked or cancelled</b>            Positional Accuracy: Automatically positioned to the address</p>	A13NW (NW)	233	3	509451 221114

Map ID	Details	Quadrant Reference (Compass Direction)	Estimated Distance From Site	Contact	NGR
83	<p><b>Registered Radioactive Substances</b></p> <p>Name: University Of Luton            Location: Park Square, LUTON, Bedfordshire, LU1 3JU            Authority: Environment Agency, Thames Region            Permit Reference: Bw6981            Dated: 1st December 2003            Process Type: Authorisation under S13 RSA for the disposal of Radioactive waste (was RSA60 S7)</p> <p>Description: Minor variation to authorisation under RSA  <b>Status: Authorisation superseded by a substantial or non substantial variation</b>            Positional Accuracy: Automatically positioned to the address</p>	A13NW (NW)	233	3	509451 221114
83	<p><b>Registered Radioactive Substances</b></p> <p>Name: University Of Luton            Location: Park Square, LUTON, LU1 3JU            Authority: Environment Agency, Thames Region            Permit Reference: AL5712            Dated: 6th April 1994            Process Type: Authorisation under S13 RSA for the disposal of Radioactive waste (was RSA60 S7)</p> <p>Description: Substantial variation to authorisation under RSA  <b>Status: Authorisation superseded by a substantial or non substantial variation</b>            Positional Accuracy: Automatically positioned to the address</p>	A13NW (NW)	233	3	509451 221114
83	<p><b>Registered Radioactive Substances</b></p> <p>Name: University Of Luton            Location: Park Square, LUTON, Bedfordshire, LU1 3JU            Authority: Environment Agency, Thames Region            Permit Reference: AL5739            Dated: 14th March 1994            Process Type: Registration under S7 RSA for the keeping and use of Radioactive materials (was RSA60 S1)</p> <p>Description: Substantial variation to a registration under the Act of an open source which is also the subject of an authorisation  <b>Status: Authorisation either revoked or cancelled</b>            Positional Accuracy: Automatically positioned to the address</p>	A13NW (NW)	233	3	509451 221114
83	<p><b>Registered Radioactive Substances</b></p> <p>Name: University Of Luton            Location: Park Square, LUTON, LU1 3JU            Authority: Environment Agency, Thames Region            Permit Reference: AC4724            Dated: 31st March 1991            Process Type: Authorisation under S13 RSA for the disposal of Radioactive waste (was RSA60 S7)</p> <p>Description: Authorisation under RSA  <b>Status: Authorisation superseded by a substantial or non substantial variation</b>            Positional Accuracy: Automatically positioned to the address</p>	A13NW (NW)	233	3	509451 221114
83	<p><b>Registered Radioactive Substances</b></p> <p>Name: University Of Luton            Location: Park Square, LUTON, Bedfordshire, LU1 3JU            Authority: Environment Agency, Thames Region            Permit Reference: AC4759            Dated: 31st March 1991            Process Type: Registration under S7 RSA for the keeping and use of Radioactive materials (was RSA60 S1)</p> <p>Description: Registration under the Act of an open source which is also the subject of an authorisation  <b>Status: Authorisation superseded by a substantial or non substantial variation</b>            Positional Accuracy: Unknown</p>	A13NW (NW)	240	3	509446 221119
84	<p><b>Registered Radioactive Substances</b></p> <p>Name: Whitbread Group Plc            Location: Whitbread Technical Centre, Park Street, LUTON, Bedfordshire, LU1 3BY            Authority: Environment Agency, Thames Region            Permit Reference: AS2998            Dated: 16th August 1995            Process Type: Authorisation under S13 RSA for the disposal of Radioactive waste (was RSA60 S7)</p> <p>Description: Minor variation to authorisation under RSA  <b>Status: Authorisation either revoked or cancelled</b>            Positional Accuracy: Unknown</p>	A13SW (W)	248	3	509405 221000

Map ID	Details	Quadrant Reference (Compass Direction)	Estimated Distance From Site	Contact	NGR
84	<p><b>Registered Radioactive Substances</b></p> <p>Name: Whitbread Group Plc            Location: Whitbread Technical Centre, Park Street, LUTON, Bedfordshire, LU1 3ET            Authority: Environment Agency, Thames Region            Permit Reference: AC7260            Dated: 31st March 1991            Process Type: Authorisation under S13 RSA for the disposal of Radioactive waste (was RSA60 S7)            Description: Authorisation under RSA  <b>Status: Authorisation superseded by a substantial or non substantial variation</b>            Positional Accuracy: Unknown</p>	A13SW (W)	253	3	509400 221000
	<p><b>River Quality</b></p> <p>Name: Lee            GQA Grade: River Quality E            Reach: Leagrave - Luton Hoo Lakes            Estimated Distance (km): 8.3            Flow Rate: Flow less than 0.62 cumecs            Flow Type: River            Year: 2000</p>	A13NE (NE)	188	3	509824 221129
	<p><b>River Quality</b></p> <p>Name: Lee            GQA Grade: River Quality B            Reach: Luton Hoo Lakes - Luton Stw            Estimated Distance (km): 3            Flow Rate: Flow less than 0.62 cumecs            Flow Type: River            Year: 2000</p>	A13SE (SE)	449	3	509987 220677
85	<p><b>River Quality Biology Sampling Points</b></p> <p>Name: Lee (Thames)            Reach: Luton Hoo Lakes To Luton Sewage Treatment Works            Estimated Distance: 3.00            Positional Accuracy: Located by supplier to within 10m            Year: 1990            GQA Grade: River Quality Biology GQA Grade D - Fair            Year: 1995            GQA Grade: River Quality Biology GQA Grade C - Fairly Good            Year: 2000            GQA Grade: River Quality Biology GQA Grade C - Fairly Good            Year: 2002            GQA Grade: River Quality Biology GQA Grade C - Fairly Good            Year: 2003            GQA Grade: River Quality Biology GQA Grade C - Fairly Good            Year: 2004            GQA Grade: River Quality Biology GQA Grade C - Fairly Good            Year: 2005            GQA Grade: River Quality Biology GQA Grade C - Fairly Good            Year: 2006            GQA Grade: River Quality Biology GQA Grade C - Fairly Good            Year: 2007            GQA Grade: River Quality Biology GQA Grade C - Fairly Good            Year: 2008            GQA Grade: River Quality Biology GQA Grade B - Good            Year: 2009            GQA Grade: River Quality Biology GQA Grade B - Good</p>	A14NE (E)	767	3	510440 221110
86	<p><b>Substantiated Pollution Incident Register</b></p> <p>Authority: Environment Agency - Thames Region, North East Area            Incident Date: 24th October 2005            Incident Reference: 356531            Water Impact: Category 2 - Significant Incident            Air Impact: Category 4 - No Impact            Land Impact: Category 3 - Minor Incident            Positional Accuracy: Located by supplier to within 10m            Pollutant: Oils - Diesel (Including Agricultural)            Pollutant: Oils - Petrol</p>	A13SE (S)	209	3	509688 220781
87	<p><b>Substantiated Pollution Incident Register</b></p> <p>Authority: Environment Agency - Thames Region, North East Area            Incident Date: 12th August 2005            Incident Reference: 337803            Water Impact: Category 2 - Significant Incident            Air Impact: Category 4 - No Impact            Land Impact: Category 3 - Minor Incident            Positional Accuracy: Located by supplier to within 10m            Pollutant: Inert : Construction / Demolition Material</p>	A13SE (E)	240	3	509918 220977

Map ID	Details	Quadrant Reference (Compass Direction)	Estimated Distance From Site	Contact	NGR
88	<p><b>Substantiated Pollution Incident Register</b></p> <p>Authority: Environment Agency - Thames Region, North East Area            Incident Date: 29th December 2001            Incident Reference: 49830            Water Impact: Category 1 - Major Incident            Air Impact: Category 3 - Minor Incident            Land Impact: Category 2 - Significant Incident            Positional Accuracy: Located by supplier to within 10m            Pollutant: Oils - Petrol</p>	A18SW (NW)	504	3	509414 221450
89	<p><b>Substantiated Pollution Incident Register</b></p> <p>Authority: Environment Agency - Thames Region, North East Area            Incident Date: 2nd August 2013            Incident Reference: 1142839            Water Impact: Category 2 - Significant Incident            Air Impact: Category 4 - No Impact            Land Impact: Category 4 - No Impact            Positional Accuracy: Located by supplier to within 10m            Pollutant: Crude Sewage</p>	A17SW (NW)	939	3	508989 221664
89	<p><b>Substantiated Pollution Incident Register</b></p> <p>Authority: Environment Agency - Thames Region, North East Area            Incident Date: 18th March 2003            Incident Reference: 143846            Water Impact: Category 2 - Significant Incident            Air Impact: Category 4 - No Impact            Land Impact: Category 4 - No Impact            Positional Accuracy: Located by supplier to within 10m            Pollutant: Crude Sewage</p>	A17SW (NW)	942	3	508989 221669
90	<p><b>Water Abstractions</b></p> <p>Operator: Urs Corporation Limited            Licence Number: 29/38/01/0106            Permit Version: 1            Location: 120 Park Street, Luton, Bedfordshire - 32 Boreholes            Authority: Environment Agency, Thames Region            Abstraction: Environmental: Pump &amp; Treat: Pollution Remediation            Abstraction Type: Water may be abstracted from a single point            Source: Groundwater            Daily Rate (m3): Not Supplied            Yearly Rate (m3): Not Supplied            Details: 120 Park Street, Luton, Bedfordshire            Authorised Start: 01 April            Authorised End: 31 March            Permit Start Date: 10th October 2007            Permit End Date: Not Supplied            Positional Accuracy: Located by supplier to within 10m</p>	A13SE (S)	189	3	509670 220800
91	<p><b>Water Abstractions</b></p> <p>Operator: Affinity Water Limited            Licence Number: 29/38/01/0067            Permit Version: 102            Location: Albert Road            Authority: Environment Agency, Thames Region            Abstraction: Public Water Supply: Potable Water Supply - Direct            Abstraction Type: Water may be abstracted from a single point            Source: Groundwater            Daily Rate (m3): Not Supplied            Yearly Rate (m3): Not Supplied            Details: Not Supplied            Authorised Start: 01 January            Authorised End: 31 December            Permit Start Date: 14th November 2012            Permit End Date: Not Supplied            Positional Accuracy: Located by supplier to within 10m</p>	A13SW (SW)	246	3	509450 220860
91	<p><b>Water Abstractions</b></p> <p>Operator: Veolia Water Central Limited            Licence Number: 29/38/01/0067            Permit Version: 101            Location: Albert Road            Authority: Environment Agency, Thames Region            Abstraction: Public Water Supply: Potable Water Supply - Direct            Abstraction Type: Water may be abstracted from a single point            Source: Groundwater            Daily Rate (m3): Not Supplied            Yearly Rate (m3): Not Supplied            Details: Not Supplied            Authorised Start: 01 January            Authorised End: 31 December            Permit Start Date: 20th July 2009            Permit End Date: Not Supplied            Positional Accuracy: Located by supplier to within 10m</p>	A13SW (SW)	246	3	509450 220860



Map ID	Details	Quadrant Reference (Compass Direction)	Estimated Distance From Site	Contact	NGR
91	<p><b>Water Abstractions</b></p> <p>Operator: Three Valleys Water Plc  Licence Number: 29/38/01/0067  Permit Version: 100  Location: Albert Road  Authority: Environment Agency, Thames Region  Abstraction: Public Water Supply: Potable Water Supply - Direct  Abstraction Type: Water may be abstracted from a single point  Source: Groundwater  Daily Rate (m3): 5228  Yearly Rate (m3): Not Supplied  Details: Annual Abstraction Total Aggregated To Another Licence For Quantity Purposes. Chalk (Undifferentiate  Authorised Start: 01 January  Authorised End: 31 December  Permit Start Date: 20th October 1969  Permit End Date: Not Supplied  Positional Accuracy: Located by supplier to within 10m</p>	A13SW (SW)	246	3	509450 220860
92	<p><b>Water Abstractions</b></p> <p>Operator: Bp Oil Uk Limited  Licence Number: 29/38/01/0100  Permit Version: 1  Location: Guildford Street Service Station, Luton- Point A  Authority: Environment Agency, Thames Region  Abstraction: Environmental: Pump &amp; Treat: Pollution Remediation  Abstraction Type: Water may be abstracted from a single point  Source: Groundwater  Daily Rate (m3): Not Supplied  Yearly Rate (m3): Not Supplied  Details: Guildford Street Service Station, Luton, Bedfordshire.  Authorised Start: 01 January  Authorised End: 31 December  Permit Start Date: 22nd October 2003  Permit End Date: Not Supplied  Positional Accuracy: Located by supplier to within 10m</p>	A18SW (NW)	518	3	509420 221470
92	<p><b>Water Abstractions</b></p> <p>Operator: Bp Oil Uk Limited  Licence Number: 29/38/01/0098  Permit Version: 1  Location: Guildford Street Service Station, Luton- Point A  Authority: Environment Agency, Thames Region  Abstraction: Environmental: Pump &amp; Treat: Pollution Remediation  Abstraction Type: Water may be abstracted from a single point  Source: Groundwater  Daily Rate (m3): Not Supplied  Yearly Rate (m3): Not Supplied  Details: Guildford Street Service Station, Luton.  Authorised Start: 01 January  Authorised End: 31 December  Permit Start Date: 9th April 2002  Permit End Date: Not Supplied  Positional Accuracy: Located by supplier to within 10m</p>	A18SW (NW)	518	3	509420 221470
93	<p><b>Water Abstractions</b></p> <p>Operator: Affinity Water Limited  Licence Number: 29/38/01/0008  Permit Version: 102  Location: Crescent Road Pumping Station  Authority: Environment Agency, Thames Region  Abstraction: Public Water Supply: Potable Water Supply - Direct  Abstraction Type: Water may be abstracted from a single point  Source: Groundwater  Daily Rate (m3): Not Supplied  Yearly Rate (m3): Not Supplied  Details: Not Supplied  Authorised Start: 01 January  Authorised End: 31 December  Permit Start Date: 14th November 2012  Permit End Date: Not Supplied  Positional Accuracy: Located by supplier to within 100m</p>	A18SW (N)	589	3	509600 221600

Map ID	Details	Quadrant Reference (Compass Direction)	Estimated Distance From Site	Contact	NGR
93	<p><b>Water Abstractions</b></p> <p>Operator: Veolia Water Central Limited  Licence Number: 29/38/01/0008  Permit Version: 101  Location: Crescent Road Pumping Station  Authority: Environment Agency, Thames Region  Abstraction: Public Water Supply: Potable Water Supply - Direct  Abstraction Type: Water may be abstracted from a single point  Source: Groundwater  Daily Rate (m3): Not Supplied  Yearly Rate (m3): Not Supplied  Details: Not Supplied  Authorised Start: 01 January  Authorised End: 31 December  Permit Start Date: 20th July 2009  Permit End Date: Not Supplied  Positional Accuracy: Located by supplier to within 100m</p>	A18SW (N)	589	3	509600 221600
93	<p><b>Water Abstractions</b></p> <p>Operator: Three Valleys Water Plc  Licence Number: 29/38/01/0008  Permit Version: 100  Location: Crescent Road Pumping Station  Authority: Environment Agency, Thames Region  Abstraction: Public Water Supply: Potable Water Supply - Direct  Abstraction Type: Water may be abstracted from a single point  Source: Groundwater  Daily Rate (m3): 29300  Yearly Rate (m3): 10398000  Details: Chalk (Undifferentiated)  Authorised Start: 01 January  Authorised End: 31 December  Permit Start Date: 23rd January 1990  Permit End Date: Not Supplied  Positional Accuracy: Located by supplier to within 10m</p>	A18SW (N)	589	3	509600 221600
93	<p><b>Water Abstractions</b></p> <p>Operator: Three Valleys Water Plc  Licence Number: 28/39/01/0008  Permit Version: Not Supplied  Location: Crescent Road, LUTON  Authority: Environment Agency, Thames Region  Abstraction: Public Water Supply  Abstraction Type: Not Supplied  Source: Groundwater  Daily Rate (m3): 29300  Yearly Rate (m3): 10398000  Details: Status: Revoked; Lapsed Or Cancelled  Authorised Start: Not Supplied  Authorised End: Not Supplied  Permit Start Date: Not Supplied  Permit End Date: Not Supplied  Positional Accuracy: Located by supplier to within 100m</p>	A18SW (N)	589	3	509600 221600
	<p><b>Water Abstractions</b></p> <p>Operator: Ibc Vehicles Limited  Licence Number: 29/38/01/0036  Permit Version: 101  Location: Kimpton Road, Luton, Borehole 'B'  Authority: Environment Agency, Thames Region  Abstraction: Other Industrial/Commercial/Public Services: General Use (Medium Loss)  Abstraction Type: Water may be abstracted from a single point  Source: Groundwater  Daily Rate (m3): Not Supplied  Yearly Rate (m3): Not Supplied  Details: Factory At Kimpton Road, Luton  Authorised Start: 01 January  Authorised End: 31 December  Permit Start Date: 1st May 2005  Permit End Date: Not Supplied  Positional Accuracy: Located by supplier to within 100m</p>	A9NE (SE)	1007	3	510600 220600

Map ID	Details	Quadrant Reference (Compass Direction)	Estimated Distance From Site	Contact	NGR
	<p><b>Water Abstractions</b></p> <p>Operator: Vauxhall Motors Ltd Licence Number: 29/38/01/0036 Permit Version: 100 Location: Kimpton Road, Luton, Borehole 'B' Authority: Environment Agency, Thames Region Abstraction: Other Industrial/Commercial/Public Services: General Use (Medium Loss) Abstraction Type: Water may be abstracted from a single point Source: Groundwater Daily Rate (m3): Not Supplied Yearly Rate (m3): Not Supplied Details: Factory At Kimpton Road, Luton Authorised Start: 01 January Authorised End: 31 December Permit Start Date: 20th March 1966 Permit End Date: Not Supplied Positional Accuracy: Located by supplier to within 10m</p>	A9NE (SE)	1007	3	510600 220600
	<p><b>Water Abstractions</b></p> <p>Operator: Ibc Vehicles Limited Licence Number: 29/38/01/0036 Permit Version: 101 Location: Kimpton Road, Luton, Borehole 'A' Authority: Environment Agency, Thames Region Abstraction: Other Industrial/Commercial/Public Services: General Use (Medium Loss) Abstraction Type: Water may be abstracted from a single point Source: Groundwater Daily Rate (m3): Not Supplied Yearly Rate (m3): Not Supplied Details: Factory At Kimpton Road, Luton Authorised Start: 01 January Authorised End: 31 December Permit Start Date: 1st May 2005 Permit End Date: Not Supplied Positional Accuracy: Located by supplier to within 100m</p>	A9NE (SE)	1051	3	510600 220500
	<p><b>Water Abstractions</b></p> <p>Operator: Vauxhall Motors Ltd Licence Number: 29/38/01/0036 Permit Version: 100 Location: Kimpton Road, Luton, Borehole 'A' Authority: Environment Agency, Thames Region Abstraction: Other Industrial/Commercial/Public Services: General Use (Medium Loss) Abstraction Type: Water may be abstracted from a single point Source: Groundwater Daily Rate (m3): 11724 Yearly Rate (m3): 2636680 Details: Factory At Kimpton Road, Luton Authorised Start: 01 January Authorised End: 31 December Permit Start Date: 20th March 1966 Permit End Date: Not Supplied Positional Accuracy: Located by supplier to within 100m</p>	A9NE (SE)	1051	3	510600 220500
	<p><b>Water Abstractions</b></p> <p>Operator: Urs Corporation Limited Licence Number: 28/39/01/0106 Permit Version: 1 Location: 120 Park Street, Luton Authority: Environment Agency, Thames Region Abstraction: Environmental: Pump &amp; Treat: Pollution Remediation Abstraction Type: Water may be abstracted from a single point Source: Groundwater Daily Rate (m3): Not Supplied Yearly Rate (m3): Not Supplied Details: 120 Park Street, Luton. Authorised Start: 01 January Authorised End: 31 December Permit Start Date: 10th October 2007 Permit End Date: Not Supplied Positional Accuracy: Located by supplier to within 10m</p>	A23SE (N)	1065	3	509670 222080

Map ID	Details	Quadrant Reference (Compass Direction)	Estimated Distance From Site	Contact	NGR
	<p><b>Water Abstractions</b></p> <p>Operator: Ibc Vehicles Limited Licence Number: 29/38/01/0036 Permit Version: 104 Location: Kimpton Road, Luton - Borehole B Authority: Environment Agency, Thames Region Abstraction: Other Industrial/Commercial/Public Services: General Use (Medium Loss) Abstraction Type: Water may be abstracted from a single point Source: Groundwater Daily Rate (m3): Not Supplied Yearly Rate (m3): Not Supplied Details: Factory At Kimpton Road, Luton Authorised Start: 01 April Authorised End: 31 March Permit Start Date: 1st December 2017 Permit End Date: Not Supplied Positional Accuracy: Located by supplier to within 10m</p>	A10NW (E)	1081	3	510700 220650
	<p><b>Water Abstractions</b></p> <p>Operator: Ibc Vehicles Limited Licence Number: 29/38/01/0036 Permit Version: 103 Location: Kimpton Road, Luton - Borehole B Authority: Environment Agency, Thames Region Abstraction: Other Industrial/Commercial/Public Services: General Use (Medium Loss) Abstraction Type: Water may be abstracted from a single point Source: Groundwater Daily Rate (m3): Not Supplied Yearly Rate (m3): Not Supplied Details: Factory At Kimpton Road, Luton Authorised Start: 01 April Authorised End: 31 March Permit Start Date: 3rd February 2016 Permit End Date: Not Supplied Positional Accuracy: Located by supplier to within 10m</p>	A10NW (E)	1081	3	510700 220650
	<p><b>Water Abstractions</b></p> <p>Operator: Ibc Vehicles Limited Licence Number: 29/38/01/0036 Permit Version: 102 Location: Kimpton Road, Luton - Borehole B Authority: Environment Agency, Thames Region Abstraction: Other Industrial/Commercial/Public Services: General Use (Medium Loss) Abstraction Type: Water may be abstracted from a single point Source: Groundwater Daily Rate (m3): Not Supplied Yearly Rate (m3): Not Supplied Details: Factory At Kimpton Road, Luton Authorised Start: 01 April Authorised End: 31 March Permit Start Date: 15th May 2008 Permit End Date: Not Supplied Positional Accuracy: Located by supplier to within 10m</p>	A10NW (E)	1081	3	510700 220650
	<p><b>Water Abstractions</b></p> <p>Operator: Ibc Vehicles Limited Licence Number: 29/38/01/0036 Permit Version: 104 Location: Kimpton Road, Luton - Borehole A Authority: Environment Agency, Thames Region Abstraction: Other Industrial/Commercial/Public Services: General Use (Medium Loss) Abstraction Type: Water may be abstracted from a single point Source: Groundwater Daily Rate (m3): Not Supplied Yearly Rate (m3): Not Supplied Details: Factory At Kimpton Road, Luton Authorised Start: 01 April Authorised End: 31 March Permit Start Date: 1st December 2017 Permit End Date: Not Supplied Positional Accuracy: Located by supplier to within 10m</p>	A10NW (E)	1082	3	510690 220620

Map ID	Details	Quadrant Reference (Compass Direction)	Estimated Distance From Site	Contact	NGR
	<p><b>Water Abstractions</b></p> <p>Operator: Ibc Vehicles Limited  Licence Number: 29/38/01/0036  Permit Version: 103  Location: Kimpton Road, Luton - Borehole A  Authority: Environment Agency, Thames Region  Abstraction: Other Industrial/Commercial/Public Services: General Use (Medium Loss)  Abstraction Type: Water may be abstracted from a single point  Source: Groundwater  Daily Rate (m3): Not Supplied  Yearly Rate (m3): Not Supplied  Details: Factory At Kimpton Road, Luton  Authorised Start: 01 April  Authorised End: 31 March  Permit Start Date: 3rd February 2016  Permit End Date: Not Supplied  Positional Accuracy: Located by supplier to within 10m</p>	A10NW (E)	1082	3	510690 220620
	<p><b>Water Abstractions</b></p> <p>Operator: Ibc Vehicles Limited  Licence Number: 29/38/01/0036  Permit Version: 102  Location: Kimpton Road, Luton - Borehole A  Authority: Environment Agency, Thames Region  Abstraction: Other Industrial/Commercial/Public Services: General Use (Medium Loss)  Abstraction Type: Water may be abstracted from a single point  Source: Groundwater  Daily Rate (m3): Not Supplied  Yearly Rate (m3): Not Supplied  Details: Factory At Kimpton Road, Luton  Authorised Start: 01 April  Authorised End: 31 March  Permit Start Date: 15th May 2008  Permit End Date: Not Supplied  Positional Accuracy: Located by supplier to within 10m</p>	A10NW (E)	1082	3	510690 220620
	<p><b>Water Abstractions</b></p> <p>Operator: Ibc Vehicles Limited  Licence Number: 29/38/01/0036  Permit Version: 101  Location: Kimpton Road, Luton, Borehole 'C'  Authority: Environment Agency, Thames Region  Abstraction: Other Industrial/Commercial/Public Services: General Use (Medium Loss)  Abstraction Type: Water may be abstracted from a single point  Source: Groundwater  Daily Rate (m3): Not Supplied  Yearly Rate (m3): Not Supplied  Details: Factory At Kimpton Road, Luton  Authorised Start: 01 January  Authorised End: 31 December  Permit Start Date: 1st May 2005  Permit End Date: Not Supplied  Positional Accuracy: Located by supplier to within 100m</p>	A15NW (E)	1136	3	510800 221200
	<p><b>Water Abstractions</b></p> <p>Operator: Vauxhall Motors Ltd  Licence Number: 29/38/01/0036  Permit Version: 100  Location: Kimpton Road, Luton, Borehole 'C'  Authority: Environment Agency, Thames Region  Abstraction: Other Industrial/Commercial/Public Services: General Use (Medium Loss)  Abstraction Type: Water may be abstracted from a single point  Source: Groundwater  Daily Rate (m3): Not Supplied  Yearly Rate (m3): Not Supplied  Details: Factory At Kimpton Road, Luton  Authorised Start: 01 January  Authorised End: 31 December  Permit Start Date: 20th March 1966  Permit End Date: Not Supplied  Positional Accuracy: Located by supplier to within 10m</p>	A15NW (E)	1136	3	510800 221200

Map ID	Details	Quadrant Reference (Compass Direction)	Estimated Distance From Site	Contact	NGR
	<p><b>Water Abstractions</b></p> <p>Operator: Ibc Vehicles Limited  Licence Number: 29/38/01/0036  Permit Version: 104  Location: Kimpton Road, Luton - Borehole C  Authority: Environment Agency, Thames Region  Abstraction: Other Industrial/Commercial/Public Services: General Use (Medium Loss)  Abstraction Type: Water may be abstracted from a single point  Source: Groundwater  Daily Rate (m3): Not Supplied  Yearly Rate (m3): Not Supplied  Details: Factory At Kimpton Road, Luton  Authorised Start: 01 April  Authorised End: 31 March  Permit Start Date: 1st December 2017  Permit End Date: Not Supplied  Positional Accuracy: Located by supplier to within 10m</p>	A15NW (E)	1209	3	510870 221220
	<p><b>Water Abstractions</b></p> <p>Operator: Ibc Vehicles Limited  Licence Number: 29/38/01/0036  Permit Version: 103  Location: Kimpton Road, Luton - Borehole C  Authority: Environment Agency, Thames Region  Abstraction: Other Industrial/Commercial/Public Services: General Use (Medium Loss)  Abstraction Type: Water may be abstracted from a single point  Source: Groundwater  Daily Rate (m3): Not Supplied  Yearly Rate (m3): Not Supplied  Details: Factory At Kimpton Road, Luton  Authorised Start: 01 April  Authorised End: 31 March  Permit Start Date: 3rd February 2016  Permit End Date: Not Supplied  Positional Accuracy: Located by supplier to within 10m</p>	A15NW (E)	1209	3	510870 221220
	<p><b>Water Abstractions</b></p> <p>Operator: Ibc Vehicles Limited  Licence Number: 29/38/01/0036  Permit Version: 102  Location: Kimpton Road, Luton - Borehole C  Authority: Environment Agency, Thames Region  Abstraction: Other Industrial/Commercial/Public Services: General Use (Medium Loss)  Abstraction Type: Water may be abstracted from a single point  Source: Groundwater  Daily Rate (m3): Not Supplied  Yearly Rate (m3): Not Supplied  Details: Factory At Kimpton Road, Luton  Authorised Start: 01 April  Authorised End: 31 March  Permit Start Date: 15th May 2008  Permit End Date: Not Supplied  Positional Accuracy: Located by supplier to within 10m</p>	A15NW (E)	1209	3	510870 221220
	<p><b>Water Abstractions</b></p> <p>Operator: Ibc Vehicles Limited  Licence Number: 29/38/01/0036  Permit Version: 104  Location: Kimpton Road, Luton - Borehole D  Authority: Environment Agency, Thames Region  Abstraction: Other Industrial/Commercial/Public Services: General Use (Medium Loss)  Abstraction Type: Water may be abstracted from a single point  Source: Groundwater  Daily Rate (m3): Not Supplied  Yearly Rate (m3): Not Supplied  Details: Factory At Kimpton Road, Luton  Authorised Start: 01 April  Authorised End: 31 March  Permit Start Date: 1st December 2017  Permit End Date: Not Supplied  Positional Accuracy: Located by supplier to within 10m</p>	A15NW (E)	1214	3	510870 221250

Map ID	Details	Quadrant Reference (Compass Direction)	Estimated Distance From Site	Contact	NGR
	<p><b>Water Abstractions</b></p> <p>Operator: Ibc Vehicles Limited  Licence Number: 29/38/01/0036  Permit Version: 103  Location: Kimpton Road, Luton - Borehole D  Authority: Environment Agency, Thames Region  Abstraction: Other Industrial/Commercial/Public Services: General Use (Medium Loss)  Abstraction Type: Water may be abstracted from a single point  Source: Groundwater  Daily Rate (m3): Not Supplied  Yearly Rate (m3): Not Supplied  Details: Factory At Kimpton Road, Luton  Authorised Start: 01 April  Authorised End: 31 March  Permit Start Date: 3rd February 2016  Permit End Date: Not Supplied  Positional Accuracy: Located by supplier to within 10m</p>	A15NW (E)	1214	3	510870 221250
	<p><b>Water Abstractions</b></p> <p>Operator: Ibc Vehicles Limited  Licence Number: 29/38/01/0036  Permit Version: 102  Location: Kimpton Road, Luton - Borehole D  Authority: Environment Agency, Thames Region  Abstraction: Other Industrial/Commercial/Public Services: General Use (Medium Loss)  Abstraction Type: Water may be abstracted from a single point  Source: Groundwater  Daily Rate (m3): Not Supplied  Yearly Rate (m3): Not Supplied  Details: Factory At Kimpton Road, Luton  Authorised Start: 01 April  Authorised End: 31 March  Permit Start Date: 15th May 2008  Permit End Date: Not Supplied  Positional Accuracy: Located by supplier to within 10m</p>	A15NW (E)	1214	3	510870 221250
	<p><b>Water Abstractions</b></p> <p>Operator: Ibc Vehicles Limited  Licence Number: 29/38/01/0036  Permit Version: 101  Location: Kimpton Road, Luton, Borehole 'D'  Authority: Environment Agency, Thames Region  Abstraction: Other Industrial/Commercial/Public Services: General Use (Medium Loss)  Abstraction Type: Water may be abstracted from a single point  Source: Groundwater  Daily Rate (m3): Not Supplied  Yearly Rate (m3): Not Supplied  Details: Factory At Kimpton Road, Luton  Authorised Start: 01 January  Authorised End: 31 December  Permit Start Date: 1st May 2005  Permit End Date: Not Supplied  Positional Accuracy: Located by supplier to within 100m</p>	A15NW (E)	1235	3	510900 221200
	<p><b>Water Abstractions</b></p> <p>Operator: Vauxhall Motors Ltd  Licence Number: 29/38/01/0036  Permit Version: 100  Location: Kimpton Road, Luton, Borehole 'D'  Authority: Environment Agency, Thames Region  Abstraction: Other Industrial/Commercial/Public Services: General Use (Medium Loss)  Abstraction Type: Water may be abstracted from a single point  Source: Groundwater  Daily Rate (m3): Not Supplied  Yearly Rate (m3): Not Supplied  Details: Factory At Kimpton Road, Luton  Authorised Start: 01 January  Authorised End: 31 December  Permit Start Date: 20th March 1966  Permit End Date: Not Supplied  Positional Accuracy: Located by supplier to within 10m</p>	A15NW (E)	1235	3	510900 221200

Map ID	Details	Quadrant Reference (Compass Direction)	Estimated Distance From Site	Contact	NGR
	<p><b>Water Abstractions</b></p> <p>Operator: Croda International Plc Licence Number: 29/38/01/0083 Permit Version: 100 Location: New Bedford Road, Luton, Borehole B Authority: Environment Agency, Thames Region Abstraction: Other Industrial/Commercial/Public Services: General Use (Medium Loss) Abstraction Type: Water may be abstracted from a single point Source: Groundwater Daily Rate (m3): Not Supplied Yearly Rate (m3): Not Supplied Details: New Bedford Road, Luton Authorised Start: 01 January Authorised End: 31 December Permit Start Date: 1st April 1989 Permit End Date: Not Supplied Positional Accuracy: Located by supplier to within 10m</p>	A21NE (NW)	1969	3	508500 222600
	<p><b>Water Abstractions</b></p> <p>Operator: Croda International Plc Licence Number: 29/38/01/0083 Permit Version: 100 Location: New Bedford Road, Luton Borehole A Authority: Environment Agency, Thames Region Abstraction: Other Industrial/Commercial/Public Services: General Use (Medium Loss) Abstraction Type: Water may be abstracted from a single point Source: Groundwater Daily Rate (m3): 2727 Yearly Rate (m3): 500000 Details: New Bedford Road, Luton Authorised Start: 01 January Authorised End: 31 December Permit Start Date: 1st April 1989 Permit End Date: Not Supplied Positional Accuracy: Located by supplier to within 100m</p>	(NW)	1995	3	508600 222700
94	<p><b>Water Industry Act Referrals</b></p> <p>Name: Elster Metering Ltd Location: ELSTER METERING LTD, LEA WORKS PONDSWICK ROAD, PONDSWICK ROAD, LUTON, LONDON, LU1 3LJ Authority: Environment Agency, Thames Region Permit Reference: CA2720 Dated: 22nd February 2006 Process Type: Permissions or amendments to discharge under the Water Industry Act 1991 Description: Processes which result in the discharge of Special Category effluents under The Trade Effluents (Prescribed Processes and Substances) Regulations <b>Status: Application cancelled</b> Positional Accuracy: Automatically positioned to the address</p>	A13NE (N)	310	3	509672 221325
95	<p><b>Water Industry Act Referrals</b></p> <p>Name: Skinnners (Electro Platers) Ltd Location: SKINNERS (ELECTRO PLATERS) LTD, 2 OXFORD ROAD, 2 OXFORD ROAD, LUTON, LONDON, LU1 3BQ Authority: Environment Agency, Thames Region Permit Reference: B10812 Dated: 8th August 2002 Process Type: Permissions or amendments to discharge under the Water Industry Act 1991 Description: Processes which result in the discharge of Special Category effluents under The Trade Effluents (Prescribed Processes and Substances) Regulations <b>Status: Application received by the EA but is not yet authorised</b> Positional Accuracy: Automatically positioned to the address</p>	A12SE (W)	391	3	509276 220896
96	<p><b>Water Industry Act Referrals</b></p> <p>Name: Vauxhall Motors Ltd Location: VAUXHALL MOTORS LTD, KIMPTON ROAD, KIMPTON ROAD, LUTON, LUTON Authority: Environment Agency, Thames Region Permit Reference: AF9129 Dated: 2nd July 1992 Process Type: Permissions or amendments to discharge under the Water Industry Act 1991 Description: Processes which result in the discharge of Special Category effluents under The Trade Effluents (Prescribed Processes and Substances) Regulations <b>Status: Application cancelled</b> Positional Accuracy: Manually positioned to the road within the address or location</p>	A14SE (E)	941	3	510569 220701



Map ID	Details	Quadrant Reference (Compass Direction)	Estimated Distance From Site	Contact	NGR
	<p><b>Groundwater Vulnerability Map</b></p> <p>Combined Principle Bedrock Aquifer - High Vulnerability            Classification: High            Combined Vulnerability: High            Combined Aquifer: Productive Bedrock Aquifer, Productive Superficial Aquifer            Pollutant Speed: Intermediate            Bedrock Flow: Well Connected Fractures            Dilution: 300-550 mm/year            Baseflow Index: 40-70%            Superficial &lt;90%            Patchiness: Superficial 3-10m            Thickness: Superficial High            Recharge: Superficial High</p>	A13SE (S)	0	5	509667 221000
	<p><b>Groundwater Vulnerability Map</b></p> <p>Combined Principle Bedrock Aquifer - High Vulnerability            Classification: High            Combined Vulnerability: High            Combined Aquifer: Productive Bedrock Aquifer, Productive Superficial Aquifer            Pollutant Speed: Intermediate            Bedrock Flow: Well Connected Fractures            Dilution: &lt;300 mm/year            Baseflow Index: 40-70%            Superficial &lt;90%            Patchiness: Superficial &lt;3m            Thickness: Superficial High            Recharge: Superficial High</p>	A13NE (NW)	0	5	509667 221003
	<p><b>Groundwater Vulnerability - Soluble Rock Risk</b></p> <p>Classification: Very Significant Risk - Moderate Possibility</p>	A13NE (NW)	0	5	509667 221003
	<p><b>Groundwater Vulnerability - Soluble Rock Risk</b></p> <p>Classification: Very Significant Risk - Moderate Possibility</p>	A13SE (S)	0	5	509667 221000
	<p><b>Bedrock Aquifer Designations</b></p> <p>Aquifer Designation: Principal Aquifer</p>	A13NE (NW)	0	5	509667 221003
	<p><b>Superficial Aquifer Designations</b></p> <p>Aquifer Designation: Secondary Aquifer - A</p>	A13NE (NW)	0	5	509667 221003
97	<p><b>Source Protection Zones</b></p> <p>Name: Not Supplied            Source: Environment Agency, Head Office            Reference: Not Supplied            Type: Zone I (Inner Protection Zone): Travel time of 50 days or less to the groundwater source.</p>	A13NE (NW)	0	3	509667 221003
98	<p><b>Source Protection Zones</b></p> <p>Name: Not Supplied            Source: Environment Agency, Head Office            Reference: Not Supplied            Type: Zone II (Outer Protection Zone): Either 25% of the source area or a 400 day travel time whichever is greater.</p>	A13NE (NW)	0	3	509667 221003
99	<p><b>Source Protection Zones</b></p> <p>Name: Not Supplied            Source: Environment Agency, Head Office            Reference: Not Supplied            Type: Zone III (Total Catchment): The total area needed to support the discharge from the protected groundwater source.</p>	A13NE (NW)	0	3	509667 221003
100	<p><b>Source Protection Zones</b></p> <p>Name: Not Supplied            Source: Environment Agency, Head Office            Reference: Not Supplied            Type: Zone I (Inner Protection Zone): Travel time of 50 days or less to the groundwater source.</p>	A13SW (SW)	108	3	509558 220948
	<p><b>Extreme Flooding from Rivers or Sea without Defences</b></p> <p>Type: Extent of Extreme Flooding from Rivers or Sea without Defences            Flood Plain Type: Fluvial Models            Boundary Accuracy: As Supplied</p>	A13SE (SE)	81	3	509748 220965

Map ID	Details	Quadrant Reference (Compass Direction)	Estimated Distance From Site	Contact	NGR
	<b>Extreme Flooding from Rivers or Sea without Defences</b> Type: Extent of Extreme Flooding from Rivers or Sea without Defences Flood Plain Type: Fluvial Models Boundary Accuracy: As Supplied	A13NE (NE)	132	3	509772 221103
	<b>Extreme Flooding from Rivers or Sea without Defences</b> Type: Extent of Extreme Flooding from Rivers or Sea without Defences Flood Plain Type: Fluvial Models Boundary Accuracy: As Supplied	A13NE (NE)	139	3	509761 221122
	<b>Extreme Flooding from Rivers or Sea without Defences</b> Type: Extent of Extreme Flooding from Rivers or Sea without Defences Flood Plain Type: Fluvial Models Boundary Accuracy: As Supplied	A13NE (NE)	161	3	509822 221083
	<b>Extreme Flooding from Rivers or Sea without Defences</b> Type: Extent of Extreme Flooding from Rivers or Sea without Defences Flood Plain Type: Fluvial Models Boundary Accuracy: As Supplied	A13NE (NE)	177	3	509761 221168
	<b>Flooding from Rivers or Sea without Defences</b> Type: Extent of Flooding from Rivers or Sea without Defences Flood Plain Type: Fluvial Models Boundary Accuracy: As Supplied	A13NE (NE)	132	3	509772 221103
	<b>Flooding from Rivers or Sea without Defences</b> Type: Extent of Flooding from Rivers or Sea without Defences Flood Plain Type: Fluvial Models Boundary Accuracy: As Supplied	A13NE (NE)	139	3	509761 221122
	<b>Flooding from Rivers or Sea without Defences</b> Type: Extent of Flooding from Rivers or Sea without Defences Flood Plain Type: Fluvial Models Boundary Accuracy: As Supplied	A13NE (NE)	161	3	509822 221083
	<b>Flooding from Rivers or Sea without Defences</b> Type: Extent of Flooding from Rivers or Sea without Defences Flood Plain Type: Fluvial Models Boundary Accuracy: As Supplied	A13NE (NE)	177	3	509761 221168
	<b>Flooding from Rivers or Sea without Defences</b> Type: Extent of Flooding from Rivers or Sea without Defences Flood Plain Type: Fluvial Models Boundary Accuracy: As Supplied	A13NE (E)	177	3	509856 221029
	<b>Areas Benefiting from Flood Defences</b> None				
	<b>Flood Water Storage Areas</b> None				
	<b>Flood Defences</b> Type: Flood Defences Reference: Not Supplied	A13NE (NE)	135	3	509773 221106
	<b>Flood Defences</b> Type: Flood Defences Reference: Not Supplied	A13NE (NE)	144	3	509779 221112
	<b>Flood Defences</b> Type: Flood Defences Reference: Not Supplied	A13NE (NE)	158	3	509820 221081
	<b>Flood Defences</b> Type: Flood Defences Reference: Not Supplied	A13NE (NE)	164	3	509824 221087
	<b>Flood Defences</b> Type: Flood Defences Reference: Not Supplied	A13NE (E)	184	3	509862 221036
101	<b>OS Water Network Lines</b> Watercourse Form: Inland river Watercourse Length: 40.3 Watercourse Level: On ground surface Permanent: True Watercourse Name: River Lee Catchment Name: Thames Primacy: 1	A13NE (NE)	140	6	509775 221111

Map ID	Details	Quadrant Reference (Compass Direction)	Estimated Distance From Site	Contact	NGR
102	<b>OS Water Network Lines</b> Watercourse Form: Inland river Watercourse Length: 44.9 Watercourse Level: Underground Permanent: True Watercourse Name: River Lee Catchment Name: Thames Primacy: 1	A13NE (NE)	142	6	509783 221106
103	<b>OS Water Network Lines</b> Watercourse Form: Inland river Watercourse Length: 29.9 Watercourse Level: Underground Permanent: True Watercourse Name: River Lee Catchment Name: Thames Primacy: 1	A13NE (NE)	157	6	509767 221140
104	<b>OS Water Network Lines</b> Watercourse Form: Inland river Watercourse Length: 53.3 Watercourse Level: On ground surface Permanent: True Watercourse Name: River Lee Catchment Name: Thames Primacy: 1	A13NE (NE)	161	6	509822 221084
105	<b>OS Water Network Lines</b> Watercourse Form: Inland river Watercourse Length: 11.1 Watercourse Level: Underground Permanent: True Watercourse Name: River Lee Catchment Name: Thames Primacy: 1	A13NE (E)	178	6	509854 221044
106	<b>OS Water Network Lines</b> Watercourse Form: Inland river Watercourse Length: 82.3 Watercourse Level: On ground surface Permanent: True Watercourse Name: River Lee Catchment Name: Thames Primacy: 1	A13NE (NE)	179	6	509762 221169
107	<b>OS Water Network Lines</b> Watercourse Form: Inland river Watercourse Length: 173.4 Watercourse Level: On ground surface Permanent: True Watercourse Name: River Lee Catchment Name: Thames Primacy: 1	A13NE (E)	182	6	509860 221035
108	<b>OS Water Network Lines</b> Watercourse Form: Inland river Watercourse Length: 299.5 Watercourse Level: On ground surface Permanent: True Watercourse Name: River Lee Catchment Name: Thames Primacy: 1	A13NE (N)	226	6	509715 221237
109	<b>OS Water Network Lines</b> Watercourse Form: Inland river Watercourse Length: 4.0 Watercourse Level: Underground Permanent: True Watercourse Name: River Lee Catchment Name: Thames Primacy: 1	A13SE (SE)	268	6	509922 220893
110	<b>OS Water Network Lines</b> Watercourse Form: Inland river Watercourse Length: 25.3 Watercourse Level: On ground surface Permanent: True Watercourse Name: River Lee Catchment Name: Thames Primacy: 1	A13SE (SE)	269	6	509921 220889

Map ID	Details	Quadrant Reference (Compass Direction)	Estimated Distance From Site	Contact	NGR
111	<b>OS Water Network Lines</b> Watercourse Form: Inland river Watercourse Length: 55.6 Watercourse Level: On ground surface Permanent: True Watercourse Name: River Lee Catchment Name: Thames Primacy: 1	A13SE (SE)	277	6	509916 220864
112	<b>OS Water Network Lines</b> Watercourse Form: Inland river Watercourse Length: 76.8 Watercourse Level: On ground surface Permanent: True Watercourse Name: River Lee Catchment Name: Thames Primacy: 1	A13SE (SE)	301	6	509906 220810
113	<b>OS Water Network Lines</b> Watercourse Form: Inland river Watercourse Length: 9.6 Watercourse Level: On ground surface Permanent: True Watercourse Name: Not Supplied Catchment Name: Thames Primacy: 1	A13SE (SE)	343	6	509895 220735
114	<b>OS Water Network Lines</b> Watercourse Form: Inland river Watercourse Length: 743.2 Watercourse Level: On ground surface Permanent: True Watercourse Name: River Lee Catchment Name: Thames Primacy: 1	A13SE (SE)	350	6	509904 220734
115	<b>OS Water Network Lines</b> Watercourse Form: Inland river Watercourse Length: 181.2 Watercourse Level: On ground surface Permanent: True Watercourse Name: River Lee Catchment Name: Thames Primacy: 1	A18SW (NW)	435	6	509468 221401
116	<b>OS Water Network Lines</b> Watercourse Form: Inland river Watercourse Length: 82.3 Watercourse Level: On ground surface Permanent: True Watercourse Name: River Lee Catchment Name: Thames Primacy: 1	A17SE (NW)	531	6	509288 221386
117	<b>OS Water Network Lines</b> Watercourse Form: Inland river Watercourse Length: 11.1 Watercourse Level: On ground surface Permanent: True Watercourse Name: River Lee Catchment Name: Thames Primacy: 1	A17SE (NW)	583	6	509207 221373
118	<b>OS Water Network Lines</b> Watercourse Form: Inland river Watercourse Length: 239.5 Watercourse Level: On ground surface Permanent: True Watercourse Name: River Lee Catchment Name: Thames Primacy: 1	A17SE (NW)	593	6	509197 221378
119	<b>OS Water Network Lines</b> Watercourse Form: Inland river Watercourse Length: 42.3 Watercourse Level: On ground surface Permanent: True Watercourse Name: River Lee Catchment Name: Thames Primacy: 1	A17SE (NW)	817	6	509048 221547

Map ID	Details	Quadrant Reference (Compass Direction)	Estimated Distance From Site	Contact	NGR
120	<b>OS Water Network Lines</b> Watercourse Form: Inland river Watercourse Length: 3.5 Watercourse Level: Underground Permanent: True Watercourse Name: River Lee Catchment Name: Thames Primacy: 1	A17SE (NW)	858	6	509021 221580
121	<b>OS Water Network Lines</b> Watercourse Form: Inland river Watercourse Length: 5.2 Watercourse Level: On ground surface Permanent: True Watercourse Name: River Lee Catchment Name: Thames Primacy: 1	A17SE (NW)	861	6	509019 221583
122	<b>OS Water Network Lines</b> Watercourse Form: Inland river Watercourse Length: 59.8 Watercourse Level: On ground surface Permanent: True Watercourse Name: River Lee Catchment Name: Thames Primacy: 1	A17SE (NW)	866	6	509016 221587
123	<b>OS Water Network Lines</b> Watercourse Form: Inland river Watercourse Length: 22.6 Watercourse Level: On ground surface Permanent: True Watercourse Name: River Lee Catchment Name: Thames Primacy: 1	A17SE (NW)	920	6	508995 221643
124	<b>OS Water Network Lines</b> Watercourse Form: Inland river Watercourse Length: 144.4 Watercourse Level: On ground surface Permanent: True Watercourse Name: River Lee Catchment Name: Thames Primacy: 2	A17SW (NW)	938	6	508990 221664
125	<b>OS Water Network Lines</b> Watercourse Form: Inland river Watercourse Length: 215.4 Watercourse Level: On ground surface Permanent: True Watercourse Name: River Lee Catchment Name: Thames Primacy: 1	A17SW (NW)	938	6	508990 221664

Map ID	Details	Quadrant Reference (Compass Direction)	Estimated Distance From Site	Contact	NGR
126	<p><b>Licensed Waste Management Facilities (Locations)</b></p> <p>Licence Number: 406990            Location: Luton Powercourt, Luton, LU1 3JJ            Operator Name: Soil &amp; Water Solutions Limited            Operator Location: Not Supplied            Authority: Environment Agency - Thames Region, North East Area            Site Category: Physical Treatment Facilities  <b>Licence Status: Issued</b>            Issued: 21st September 2020            Last Modified: Not Supplied            Expires: Not Supplied            Suspended: Not Supplied            Revoked: Not Supplied            Surrendered: Not Supplied            IPPC Reference: Not Supplied            Positional Accuracy: Located by supplier to within 10m</p>	A13NE (N)	301	3	509712 221313
127	<p><b>Licensed Waste Management Facilities (Locations)</b></p> <p>Licence Number: 80543            Location: British Rail Estate, Church Street, Luton, Bedfordshire, LU1 3JG            Operator Name: B &amp; A Waste Services Ltd            Operator Location: Not Supplied            Authority: Environment Agency - Thames Region, North East Area            Site Category: Household, Commercial And Industrial Transfer Stations  <b>Licence Status: Expired</b>            Issued: 26th March 2002            Last Modified: Not Supplied            Expires: Not Supplied            Suspended: Not Supplied            Revoked: Not Supplied            Surrendered: Not Supplied            IPPC Reference: Not Supplied            Positional Accuracy: Located by supplier to within 10m</p>	A18SE (N)	458	3	509676 221473
	<p><b>Local Authority Landfill Coverage</b></p> <p>Name: Luton Unitary Council            - Has supplied landfill data</p>		0	7	509667 221003
128	<p><b>Registered Waste Treatment or Disposal Sites</b></p> <p>Licence Holder: Purdue Metals Ltd            Licence Reference: 20/1993            Site Location: 3 Gloucester Road, LUTON, Bedfordshire, LU1 3HX            Operator Location: As Site Address            Authority: Environment Agency - Anglian Region, Central Area            Site Category: Scrapyard            Max Input Rate: Medium (Equal to or greater than 25,000 and less than 75,000 tonnes per year)            Waste Source: No known restriction on source of waste            Restrictions:            Licence Status: Site exempt from licenceExempt            Dated: 1st August 1993            Preceded By: Not Given            Licence:            Superseded By: Not Given            Licence:            Positional Accuracy: Manually positioned to the road within the address or location            Boundary Quality: Not Supplied            Authorised Waste: Max.Storage In Licence            Non-Ferrous Metal Scrap            Prohibited Waste: Waste N.O.S.</p>	A13SE (E)	22	3	509700 221000

Map ID	Details	Quadrant Reference (Compass Direction)	Estimated Distance From Site	Contact	NGR
	<b>BGS 1:625,000 Solid Geology</b> Description: White Chalk Subgroup	A13NE (NW)	0	1	509667 221003
129	<b>BGS Recorded Mineral Sites</b> Site Name: Crescent Road Rail Depot Location: Luton, Bedfordshire Source: British Geological Survey, National Geoscience Information Service Reference: 192143 Type: Rail Depot <b>Status: Active</b> Operator: Tarmac (A Crh Company) Operator Location: Not Supplied Periodic Type: Not Available Geology: Quarry (Hard Rock) Commodity: Crushed Rock Positional Accuracy: Located by supplier to within 100m	A18SE (N)	486	1	509700 221500
	<b>Coal Mining Affected Areas</b> In an area that might not be affected by coal mining				
	<b>Man-Made Mining Cavities</b> Easting: 509800 Northing: 222000 Distance: 993 Quadrant Reference: A18 Quadrant Reference: NE Bearing Ref: N Cavity Type: Historical Lime and Whiting Works-Potential Chalk Mining Commodity: Chalk Solid Geology Detail: Upper Chalk Formation, Middle Chalk Formation Superficial Geology No Details Detail:	A18NE (N)	993	8	509800 222000
	<b>Non Coal Mining Areas of Great Britain</b> Risk: Rare Source: British Geological Survey, National Geoscience Information Service	A13NE (NW)	0	1	509667 221003
	<b>Non Coal Mining Areas of Great Britain</b> Risk: Rare Source: British Geological Survey, National Geoscience Information Service	A13NE (E)	168	1	509836 221071
	<b>Potential for Collapsible Ground Stability Hazards</b> Hazard Potential: Very Low Source: British Geological Survey, National Geoscience Information Service	A13NE (NW)	0	1	509667 221003
	<b>Potential for Collapsible Ground Stability Hazards</b> Hazard Potential: No Hazard Source: British Geological Survey, National Geoscience Information Service	A13NE (NE)	53	1	509727 221033
	<b>Potential for Collapsible Ground Stability Hazards</b> Hazard Potential: Very Low Source: British Geological Survey, National Geoscience Information Service	A13NE (E)	168	1	509836 221071
	<b>Potential for Compressible Ground Stability Hazards</b> Hazard Potential: No Hazard Source: British Geological Survey, National Geoscience Information Service	A13NE (NW)	0	1	509667 221003
	<b>Potential for Compressible Ground Stability Hazards</b> Hazard Potential: Moderate Source: British Geological Survey, National Geoscience Information Service	A13NE (NE)	53	1	509727 221033
	<b>Potential for Compressible Ground Stability Hazards</b> Hazard Potential: No Hazard Source: British Geological Survey, National Geoscience Information Service	A13NE (E)	168	1	509836 221071
	<b>Potential for Compressible Ground Stability Hazards</b> Hazard Potential: Very Low Source: British Geological Survey, National Geoscience Information Service	A13NE (E)	194	1	509869 221050
	<b>Potential for Ground Dissolution Stability Hazards</b> Hazard Potential: Very Low Source: British Geological Survey, National Geoscience Information Service	A13NE (NW)	0	1	509667 221003
	<b>Potential for Ground Dissolution Stability Hazards</b> Hazard Potential: No Hazard Source: British Geological Survey, National Geoscience Information Service	A13NE (NE)	170	1	509829 221089
	<b>Potential for Ground Dissolution Stability Hazards</b> Hazard Potential: No Hazard Source: British Geological Survey, National Geoscience Information Service	A13NE (E)	180	1	509859 221029

Map ID	Details	Quadrant Reference (Compass Direction)	Estimated Distance From Site	Contact	NGR
	<b>Potential for Landslide Ground Stability Hazards</b> Hazard Potential: Very Low Source: British Geological Survey, National Geoscience Information Service	A13NE (NW)	0	1	509667 221003
	<b>Potential for Landslide Ground Stability Hazards</b> Hazard Potential: No Hazard Source: British Geological Survey, National Geoscience Information Service	A13NE (NE)	170	1	509829 221089
	<b>Potential for Landslide Ground Stability Hazards</b> Hazard Potential: No Hazard Source: British Geological Survey, National Geoscience Information Service	A13NE (E)	180	1	509859 221029
	<b>Potential for Running Sand Ground Stability Hazards</b> Hazard Potential: Very Low Source: British Geological Survey, National Geoscience Information Service	A13NE (NW)	0	1	509667 221003
	<b>Potential for Running Sand Ground Stability Hazards</b> Hazard Potential: Low Source: British Geological Survey, National Geoscience Information Service	A13NE (NE)	53	1	509727 221033
	<b>Potential for Running Sand Ground Stability Hazards</b> Hazard Potential: Very Low Source: British Geological Survey, National Geoscience Information Service	A13NE (E)	168	1	509836 221071
	<b>Potential for Running Sand Ground Stability Hazards</b> Hazard Potential: No Hazard Source: British Geological Survey, National Geoscience Information Service	A13NE (NE)	170	1	509829 221089
	<b>Potential for Running Sand Ground Stability Hazards</b> Hazard Potential: No Hazard Source: British Geological Survey, National Geoscience Information Service	A13NE (E)	180	1	509859 221029
	<b>Potential for Shrinking or Swelling Clay Ground Stability Hazards</b> Hazard Potential: No Hazard Source: British Geological Survey, National Geoscience Information Service	A13NE (NW)	0	1	509667 221003
	<b>Potential for Shrinking or Swelling Clay Ground Stability Hazards</b> Hazard Potential: Very Low Source: British Geological Survey, National Geoscience Information Service	A13NE (NE)	53	1	509727 221033
	<b>Potential for Shrinking or Swelling Clay Ground Stability Hazards</b> Hazard Potential: No Hazard Source: British Geological Survey, National Geoscience Information Service	A13NE (NE)	170	1	509829 221089
	<b>Potential for Shrinking or Swelling Clay Ground Stability Hazards</b> Hazard Potential: No Hazard Source: British Geological Survey, National Geoscience Information Service	A13NE (E)	180	1	509859 221029
	<b>Radon Potential - Radon Affected Areas</b> Affected Area: The property is in an Intermediate probability radon area (1 to 3% of homes are estimated to be at or above the Action Level). Source: British Geological Survey, National Geoscience Information Service	A13NE (NW)	0	1	509667 221003
	<b>Radon Potential - Radon Protection Measures</b> Protection Measure: No radon protective measures are necessary in the construction of new dwellings or extensions Source: British Geological Survey, National Geoscience Information Service	A13NE (NW)	0	1	509667 221003



Map ID	Details	Quadrant Reference (Compass Direction)	Estimated Distance From Site	Contact	NGR
130	<p><b>Contemporary Trade Directory Entries</b></p> <p>Name: Alfast Fixings &amp; Fasteners Ltd            Location: 2, Gloucester Road, Luton, LU1 3HX            Classification: Nuts, Bolts &amp; Fixings            Status: <b>Inactive</b>            Positional Accuracy: Automatically positioned to the address</p>	A13SE (SE)	5	-	509676 220996
130	<p><b>Contemporary Trade Directory Entries</b></p> <p>Name: Industrial Plant Development Ltd            Location: 19, Gloucester Road, Luton, LU1 3HX            Classification: Precision Engineers            Status: <b>Inactive</b>            Positional Accuracy: Automatically positioned to the address</p>	A13SE (SE)	15	-	509684 220989
130	<p><b>Contemporary Trade Directory Entries</b></p> <p>Name: S P B Metal Works            Location: 12, Gloucester Road, Luton, LU1 3HX            Classification: Tungsten Tool Manufacturers &amp; Distributors            Status: <b>Active</b>            Positional Accuracy: Automatically positioned to the address</p>	A13SE (SE)	19	-	509685 220985
130	<p><b>Contemporary Trade Directory Entries</b></p> <p>Name: Parkway Garage Ltd            Location: 3, Gloucester Road, LUTON, LU1 3HX            Classification: Garage Services            Status: <b>Inactive</b>            Positional Accuracy: Automatically positioned to the address</p>	A13SE (SE)	40	-	509703 220973
130	<p><b>Contemporary Trade Directory Entries</b></p> <p>Name: Tuning Services Ltd            Location: 3, Gloucester Road, Luton, Bedfordshire, LU1 3HX            Classification: Car Engine Tuning &amp; Diagnostic Services            Status: <b>Inactive</b>            Positional Accuracy: Automatically positioned to the address</p>	A13SE (SE)	40	-	509703 220973
130	<p><b>Contemporary Trade Directory Entries</b></p> <p>Name: Auto Change            Location: 3 Gloucester Road, Luton, Bedfordshire, LU1 3HX            Classification: Car Dealers - Used            Status: <b>Inactive</b>            Positional Accuracy: Automatically positioned to the address</p>	A13SE (SE)	40	-	509701 220970
130	<p><b>Contemporary Trade Directory Entries</b></p> <p>Name: Parkway Garage Ltd            Location: 3, Gloucester Road, Luton, Bedfordshire, LU1 3HX            Classification: Mot Testing Centres            Status: <b>Inactive</b>            Positional Accuracy: Automatically positioned to the address</p>	A13SE (SE)	40	-	509703 220973
131	<p><b>Contemporary Trade Directory Entries</b></p> <p>Name: Osonpack            Location: Bolton Road, Luton, LU1 3HR            Classification: Boxes &amp; Cartons            Status: <b>Inactive</b>            Positional Accuracy: Automatically positioned to the address</p>	A13NE (NE)	35	-	509698 221038
131	<p><b>Contemporary Trade Directory Entries</b></p> <p>Name: Prototype Engineering Design Ltd            Location: Bolton Road, Luton, LU1 3HR            Classification: Precision Engineers            Status: <b>Inactive</b>            Positional Accuracy: Automatically positioned to the address</p>	A13NE (NE)	50	-	509726 221028
131	<p><b>Contemporary Trade Directory Entries</b></p> <p>Name: Bermona Ltd            Location: 1, Bolton Road, Luton, LU1 3HY            Classification: Hats &amp; Caps - Manufacturers            Status: <b>Inactive</b>            Positional Accuracy: Automatically positioned to the address</p>	A13NE (NE)	83	-	509740 221065
131	<p><b>Contemporary Trade Directory Entries</b></p> <p>Name: Whitehill            Location: 2, Bolton Road, Luton, Bedfordshire, LU1 3HR            Classification: Tool Design, Manufacturers &amp; Makers            Status: <b>Active</b>            Positional Accuracy: Manually positioned to the address or location</p>	A13NE (NE)	83	-	509740 221065
132	<p><b>Contemporary Trade Directory Entries</b></p> <p>Name: Park Street Launderette            Location: 95, Park Street, Luton, LU1 3HG            Classification: Laundries &amp; Launderettes            Status: <b>Inactive</b>            Positional Accuracy: Automatically positioned to the address</p>	A13SW (SW)	71	-	509625 220930

Map ID	Details	Quadrant Reference (Compass Direction)	Estimated Distance From Site	Contact	NGR
132	<p><b>Contemporary Trade Directory Entries</b></p> <p>Name: Warden Domestics            Location: 95, Park Street, Luton, LU1 3HG            Classification: Domestic Appliances - Servicing, Repairs &amp; Parts            Status: <b>Active</b>            Positional Accuracy: Automatically positioned to the address</p>	A13SW (SW)	71	-	509625 220930
132	<p><b>Contemporary Trade Directory Entries</b></p> <p>Name: Item Products N P D Ltd            Location: 101, Park Street, Luton, LU1 3HG            Classification: Packaging Materials Manufacturers &amp; Suppliers            Status: <b>Inactive</b>            Positional Accuracy: Automatically positioned to the address</p>	A13SW (S)	88	-	509632 220907
133	<p><b>Contemporary Trade Directory Entries</b></p> <p>Name: Dawson News            Location: 39, Manor Road, Luton, LU1 3HN            Classification: Distribution Services            Status: <b>Inactive</b>            Positional Accuracy: Automatically positioned to the address</p>	A13SE (E)	81	-	509760 220996
134	<p><b>Contemporary Trade Directory Entries</b></p> <p>Name: Kirby            Location: 84, Park Street, Luton, LU1 3EU            Classification: Vacuum Cleaners - Sales &amp; Service            Status: <b>Inactive</b>            Positional Accuracy: Automatically positioned to the address</p>	A13SW (SW)	118	-	509548 220945
134	<p><b>Contemporary Trade Directory Entries</b></p> <p>Name: Kirby Co Of Luton            Location: 84, Park Street, Luton, LU1 3EU            Classification: Vacuum Cleaners - Sales &amp; Service            Status: <b>Inactive</b>            Positional Accuracy: Automatically positioned to the address</p>	A13SW (SW)	118	-	509548 220945
135	<p><b>Contemporary Trade Directory Entries</b></p> <p>Name: Mcdonald Humfrey Automation Ltd            Location: 1-35, Bolton Road, Luton, LU1 3HY            Classification: Electrical Engineers            Status: <b>Active</b>            Positional Accuracy: Automatically positioned to the address</p>	A13NE (E)	140	-	509811 221058
135	<p><b>Contemporary Trade Directory Entries</b></p> <p>Name: Macdonald Humfrey Automation            Location: 29-35, Bolton Road, Luton, LU1 3HY            Classification: Mechanical Engineers            Status: <b>Active</b>            Positional Accuracy: Automatically positioned to the address</p>	A13NE (E)	140	-	509811 221058
135	<p><b>Contemporary Trade Directory Entries</b></p> <p>Name: Macdonald Humfrey Automation Ltd            Location: 29-35, Bolton Road, Luton, LU1 3HY            Classification: Electrical Engineers            Status: <b>Inactive</b>            Positional Accuracy: Automatically positioned to the address</p>	A13NE (E)	140	-	509811 221058
135	<p><b>Contemporary Trade Directory Entries</b></p> <p>Name: Exmac Automation Ltd            Location: Luton, LU1 3HY            Classification: Automation Systems &amp; Equipment            Status: <b>Inactive</b>            Positional Accuracy: Automatically positioned to the address</p>	A13NE (E)	140	-	509811 221058
136	<p><b>Contemporary Trade Directory Entries</b></p> <p>Name: Rubbish Clearance            Location: 125, Park Street, Luton, LU1 3HG            Classification: Rubbish Clearance            Status: <b>Inactive</b>            Positional Accuracy: Automatically positioned to the address</p>	A13SE (S)	161	-	509694 220831
136	<p><b>Contemporary Trade Directory Entries</b></p> <p>Name: Drive Ryte            Location: 127-135, Park Street, Luton, LU1 3HG            Classification: Garage Services            Status: <b>Active</b>            Positional Accuracy: Automatically positioned to the address</p>	A13SE (S)	168	-	509702 220825
136	<p><b>Contemporary Trade Directory Entries</b></p> <p>Name: Parkway Service Station The Esso Garage            Location: 120, Park Street, Luton, LU1 3EZ            Classification: Petrol Filling Stations - 24 Hour            Status: <b>Inactive</b>            Positional Accuracy: Automatically positioned to the address</p>	A13SE (S)	199	-	509669 220790

Map ID	Details	Quadrant Reference (Compass Direction)	Estimated Distance From Site	Contact	NGR
136	<p><b>Contemporary Trade Directory Entries</b></p> <p>Name: Parkway Service Station Location: 120, Park Street, Luton, LU1 3EZ Classification: Petrol Filling Stations - 24 Hour <b>Status: Inactive</b> Positional Accuracy: Automatically positioned to the address</p>	A13SE (S)	199	-	509669 220790
136	<p><b>Contemporary Trade Directory Entries</b></p> <p>Name: M &amp; M Motors Location: 120, Park Street, Luton, LU1 3EZ Classification: Garage Services <b>Status: Inactive</b> Positional Accuracy: Automatically positioned to the address</p>	A13SE (S)	199	-	509669 220790
136	<p><b>Contemporary Trade Directory Entries</b></p> <p>Name: The Trade Centre Location: 120, Park Street, Luton, LU1 3EZ Classification: Car Dealers <b>Status: Inactive</b> Positional Accuracy: Automatically positioned to the address</p>	A13SE (S)	199	-	509669 220790
137	<p><b>Contemporary Trade Directory Entries</b></p> <p>Name: A F Precision Instruments Ltd Location: Chobham Street, Luton, LU1 3BS Classification: Precision Engineers <b>Status: Inactive</b> Positional Accuracy: Automatically positioned to the address</p>	A13SW (SW)	162	-	509569 220859
138	<p><b>Contemporary Trade Directory Entries</b></p> <p>Name: Wenlock Engineering (Uk) Ltd Location: 8, Power Court, Luton, LU1 3JJ Classification: Precision Engineers <b>Status: Inactive</b> Positional Accuracy: Automatically positioned to the address</p>	A13NW (N)	200	-	509652 221215
138	<p><b>Contemporary Trade Directory Entries</b></p> <p>Name: Index Precision Co Location: 8a, Power Court, Luton, LU1 3JJ Classification: Precision Engineers <b>Status: Inactive</b> Positional Accuracy: Automatically positioned to the address</p>	A13NW (N)	203	-	509659 221218
138	<p><b>Contemporary Trade Directory Entries</b></p> <p>Name: Nu Branding Location: Unit 5a Power Court, Luton, Bedfordshire, LU1 3JJ Classification: Printers <b>Status: Active</b> Positional Accuracy: Automatically positioned to the address</p>	A13NW (N)	212	-	509619 221221
138	<p><b>Contemporary Trade Directory Entries</b></p> <p>Name: S K S Biomedical Instruments Ltd Location: 9a, Power Court, Luton, LU1 3JJ Classification: Medical Instruments - Manufacturers <b>Status: Inactive</b> Positional Accuracy: Automatically positioned to the address</p>	A13NE (N)	216	-	509673 221232
139	<p><b>Contemporary Trade Directory Entries</b></p> <p>Name: Braylake Honda Location: Cumberland St, Luton, Bedfordshire, LU1 3BW Classification: Car Dealers <b>Status: Inactive</b> Positional Accuracy: Automatically positioned to the address</p>	A13SW (W)	212	-	509451 220935
140	<p><b>Contemporary Trade Directory Entries</b></p> <p>Name: A T Cross Ltd Location: Unit 14, Windmill Trading Estate, Thistle Road, Luton, LU1 3XJ Classification: Writing &amp; Drawing Materials - Manufacturers <b>Status: Inactive</b> Positional Accuracy: Automatically positioned to the address</p>	A13NE (NE)	219	-	509882 221093
140	<p><b>Contemporary Trade Directory Entries</b></p> <p>Name: Ludlow Group Services Ltd Location: Unit 13, Windmill Trading Estate, Thistle Road, Luton, LU1 3XJ Classification: Car Body Repairs <b>Status: Inactive</b> Positional Accuracy: Automatically positioned to the address</p>	A13NE (E)	233	-	509905 221067
140	<p><b>Contemporary Trade Directory Entries</b></p> <p>Name: Halfords Autocentre Luton Location: 4, WINDMILL TRADING ESTATE, THISTLE ROAD, LUTON, LU1 3XJ Classification: Garage Services <b>Status: Active</b> Positional Accuracy: Automatically positioned to the address</p>	A13NE (E)	241	-	509919 221035

Map ID	Details	Quadrant Reference (Compass Direction)	Estimated Distance From Site	Contact	NGR
140	<p><b>Contemporary Trade Directory Entries</b></p> <p>Name: Crown Decorating Centre            Location: Unit 3, Windmill Trading Estate, Thistle Road, Luton, LU1 3XJ            Classification: Painting &amp; Decorating Supplies            Status: <b>Active</b>            Positional Accuracy: Automatically positioned to the address</p>	A13NE (E)	249	-	509928 221025
141	<p><b>Contemporary Trade Directory Entries</b></p> <p>Name: Continental Microwave Ltd            Location: 1, Crawley Green Road, Luton, LU1 3LB            Classification: Telecommunications Equipment &amp; Systems            Status: <b>Inactive</b>            Positional Accuracy: Automatically positioned to the address</p>	A13NE (NE)	240	-	509808 221212
142	<p><b>Contemporary Trade Directory Entries</b></p> <p>Name: The Star Cleaners            Location: A, 38, Park Street, Luton, LU1 3ET            Classification: Dry Cleaners            Status: <b>Inactive</b>            Positional Accuracy: Automatically positioned to the address</p>	A13NW (W)	249	-	509413 221067
142	<p><b>Contemporary Trade Directory Entries</b></p> <p>Name: Mailboxes Etc            Location: 28 Park Street, Luton, Bedfordshire, LU1 3FL            Classification: Printers            Status: <b>Active</b>            Positional Accuracy: Automatically positioned to the address</p>	A13NW (W)	271	-	509395 221081
142	<p><b>Contemporary Trade Directory Entries</b></p> <p>Name: Ibev Cleaning Services Ltd            Location: 28 Park Street, Luton, Bedfordshire, LU1 3FL            Classification: Cleaning Services - Domestic            Status: <b>Active</b>            Positional Accuracy: Automatically positioned to the address</p>	A13NW (W)	271	-	509395 221081
142	<p><b>Contemporary Trade Directory Entries</b></p> <p>Name: Mbe            Location: 28, Park Street, Luton, LU1 3ET            Classification: Copying &amp; Duplicating Services            Status: <b>Inactive</b>            Positional Accuracy: Manually positioned to the address or location</p>	A13NW (W)	271	-	509395 221083
142	<p><b>Contemporary Trade Directory Entries</b></p> <p>Name: Seven Plus Trading Ltd            Location: Luton, Bedfordshire, Lu1 3et            Classification: Pumps - Sales, Servicing &amp; Repairs            Status: <b>Inactive</b>            Positional Accuracy: Manually positioned to the address or location</p>	A13NW (W)	272	-	509394 221082
142	<p><b>Contemporary Trade Directory Entries</b></p> <p>Name: Best Value Independent Cleaner            Location: 22, Park Street, Luton, LU1 3ET            Classification: Commercial Cleaning Services            Status: <b>Inactive</b>            Positional Accuracy: Automatically positioned to the address</p>	A13NW (W)	296	-	509369 221081
143	<p><b>Contemporary Trade Directory Entries</b></p> <p>Name: Jetspeed Print            Location: 3, Power Court, Luton, LU1 3JJ            Classification: Printers            Status: <b>Inactive</b>            Positional Accuracy: Automatically positioned to the address</p>	A13NW (N)	251	-	509591 221254
143	<p><b>Contemporary Trade Directory Entries</b></p> <p>Name: Filtrel Ltd            Location: 2, Power Court, Luton, LU1 3JJ            Classification: Filter Manufacturers &amp; Suppliers            Status: <b>Inactive</b>            Positional Accuracy: Automatically positioned to the address</p>	A13NW (N)	259	-	509582 221259
144	<p><b>Contemporary Trade Directory Entries</b></p> <p>Name: Just Tyres            Location: Unit 2, Windmill Trading Estate, Thistle Road, Luton, LU1 3XJ            Classification: Tyre Dealers            Status: <b>Active</b>            Positional Accuracy: Automatically positioned to the address</p>	A13NE (E)	253	-	509932 221015
145	<p><b>Contemporary Trade Directory Entries</b></p> <p>Name: Integrated Engineering Solutions            Location: 11, Power Court, Luton, LU1 3JJ            Classification: Sheet Metal Work            Status: <b>Inactive</b>            Positional Accuracy: Automatically positioned to the address</p>	A13NW (N)	272	-	509650 221287

Map ID	Details	Quadrant Reference (Compass Direction)	Estimated Distance From Site	Contact	NGR
146	<p><b>Contemporary Trade Directory Entries</b></p> <p>Name: F F T            Location: Unit 16, Windmill Trading Estate, Thistle Road, Luton, LU1 3XJ            Classification: Tool Design, Manufacturers &amp; Makers            Status: <b>Inactive</b>            Positional Accuracy: Automatically positioned to the address</p>	A13NE (NE)	284	-	509943 221117
146	<p><b>Contemporary Trade Directory Entries</b></p> <p>Name: Howdens Joinery Co            Location: Unit 15-16, Windmill Trading Estate, Thistle Road, Luton, LU1 3XJ            Classification: Kitchen Furniture Manufacturers            Status: <b>Inactive</b>            Positional Accuracy: Automatically positioned to the address</p>	A13NE (E)	289	-	509955 221097
147	<p><b>Contemporary Trade Directory Entries</b></p> <p>Name: Simply Recycling Solutions Ltd            Location: Unit 10, Windmill Trading Estate, Thistle Road, Luton, LU1 3XJ            Classification: Scrap Metal Merchants            Status: <b>Inactive</b>            Positional Accuracy: Automatically positioned to the address</p>	A13NE (E)	291	-	509966 221064
147	<p><b>Contemporary Trade Directory Entries</b></p> <p>Name: Simply Recycling Luton Ltd            Location: Unit 10, Windmill Trading Estate, Thistle Road, Luton, LU1 3XJ            Classification: Recycling Services            Status: <b>Active</b>            Positional Accuracy: Automatically positioned to the address</p>	A13NE (E)	294	-	509968 221067
147	<p><b>Contemporary Trade Directory Entries</b></p> <p>Name: Screwfix Luton - Windmill Trading Est            Location: Unit 8, Windmill Trading Estate, Thistle Road, Luton, LU1 3XJ            Classification: Builders' Merchants            Status: <b>Active</b>            Positional Accuracy: Automatically positioned to the address</p>	A13NE (E)	298	-	509976 221044
148	<p><b>Contemporary Trade Directory Entries</b></p> <p>Name: Shades Printing Ltd            Location: 184-190, Park Street, Luton, LU1 3HB            Classification: Copying &amp; Duplicating Services            Status: <b>Active</b>            Positional Accuracy: Automatically positioned to the address</p>	A13SE (S)	296	-	509745 220704
148	<p><b>Contemporary Trade Directory Entries</b></p> <p>Name: Impressions            Location: 184, Park Street, Luton, LU1 3HB            Classification: Printers            Status: <b>Inactive</b>            Positional Accuracy: Automatically positioned to the address</p>	A13SE (S)	302	-	509744 220698
148	<p><b>Contemporary Trade Directory Entries</b></p> <p>Name: Hardy Clark Creative Ltd            Location: 184, Park Street, Luton, LU1 3HB            Classification: Printers            Status: <b>Inactive</b>            Positional Accuracy: Automatically positioned to the address</p>	A13SE (S)	302	-	509744 220698
148	<p><b>Contemporary Trade Directory Entries</b></p> <p>Name: Ideal Print Services            Location: 184, Park Street, Luton, LU1 3HB            Classification: Printers            Status: <b>Inactive</b>            Positional Accuracy: Automatically positioned to the address</p>	A13SE (S)	302	-	509744 220698
148	<p><b>Contemporary Trade Directory Entries</b></p> <p>Name: Impressions            Location: 184-190, Park Street, Luton, LU1 3HB            Classification: Printers            Status: <b>Inactive</b>            Positional Accuracy: Automatically positioned to the address</p>	A13SE (S)	302	-	509744 220698
148	<p><b>Contemporary Trade Directory Entries</b></p> <p>Name: Manor Park Motors            Location: 181-189 Park Street, Luton, Bedfordshire, LU1 3HG            Classification: Garage Services            Status: <b>Active</b>            Positional Accuracy: Automatically positioned to the address</p>	A13SE (S)	328	-	509792 220687
149	<p><b>Contemporary Trade Directory Entries</b></p> <p>Name: Canny Screeding            Location: Unit 15, Flowers Industrial Estate, Latimer Road, Luton, LU1 3XA            Classification: Concrete Contractors            Status: <b>Inactive</b>            Positional Accuracy: Automatically positioned to the address</p>	A13SW (SW)	298	-	509420 220813

Map ID	Details	Quadrant Reference (Compass Direction)	Estimated Distance From Site	Contact	NGR
149	<p><b>Contemporary Trade Directory Entries</b></p> <p>Name: 3d Print Solutions            Location: Unit 13, Flowers Industrial Estate, Latimer Road, Luton, LU1 3XA            Classification: Digital Printing  <b>Status: Inactive</b>            Positional Accuracy: Automatically positioned to the address</p>	A13SW (SW)	307	-	509401 220824
149	<p><b>Contemporary Trade Directory Entries</b></p> <p>Name: Prepair Ltd            Location: Unit 13, Flowers Industrial Estate, Latimer Road, Luton, LU1 3XA            Classification: Battery Manufacturers &amp; Supplies  <b>Status: Inactive</b>            Positional Accuracy: Automatically positioned to the address</p>	A13SW (SW)	307	-	509401 220824
149	<p><b>Contemporary Trade Directory Entries</b></p> <p>Name: Patten Printers            Location: Unit 13, Flowers Industrial Estate, Latimer Road, Luton, LU1 3XA            Classification: Printers  <b>Status: Inactive</b>            Positional Accuracy: Automatically positioned to the address</p>	A13SW (SW)	313	-	509398 220817
149	<p><b>Contemporary Trade Directory Entries</b></p> <p>Name: A Team Vehicle Services            Location: Luton, LU1 3XA            Classification: Garage Services  <b>Status: Active</b>            Positional Accuracy: Automatically positioned to the address</p>	A13SW (SW)	337	-	509402 220774
149	<p><b>Contemporary Trade Directory Entries</b></p> <p>Name: T Tints Window Tinting            Location: UNIT 6, FLOWERS INDUSTRIAL ESTATE, LATIMER ROAD, LUTON, LU1 3XA            Classification: Window Tinting  <b>Status: Active</b>            Positional Accuracy: Automatically positioned to the address</p>	A13SW (SW)	346	-	509381 220785
149	<p><b>Contemporary Trade Directory Entries</b></p> <p>Name: Ttints            Location: Unit 6, Flowers Industrial Estate, Latimer Road, Luton, LU1 3XA            Classification: Window Tinting  <b>Status: Inactive</b>            Positional Accuracy: Automatically positioned to the address</p>	A13SW (SW)	346	-	509381 220785
150	<p><b>Contemporary Trade Directory Entries</b></p> <p>Name: Demesne Electrical            Location: Unit 4, 41, Windmill Road, Luton, LU1 3XL            Classification: Electronic Component Manufacturers &amp; Distributors  <b>Status: Inactive</b>            Positional Accuracy: Automatically positioned to the address</p>	A13SE (E)	304	-	509980 220963
150	<p><b>Contemporary Trade Directory Entries</b></p> <p>Name: Discount Tyres Exhaust &amp; M O T Centre            Location: 41 Windmill Road, Luton, Bedfordshire, LU1 3XL            Classification: Mot Testing Centres  <b>Status: Active</b>            Positional Accuracy: Automatically positioned to the address</p>	A13SE (E)	304	-	509982 220972
151	<p><b>Contemporary Trade Directory Entries</b></p> <p>Name: Bailey Bees            Location: 53, Windmill Road, LUTON, LU1 3XL            Classification: Pest &amp; Vermin Control  <b>Status: Inactive</b>            Positional Accuracy: Automatically positioned to the address</p>	A13SE (E)	312	-	509981 220925
151	<p><b>Contemporary Trade Directory Entries</b></p> <p>Name: S R G Roofing            Location: 71, Windmill Road, Luton, LU1 3XL            Classification: Plastics - Raw Materials  <b>Status: Inactive</b>            Positional Accuracy: Automatically positioned to the address</p>	A14SW (E)	346	-	510006 220890
151	<p><b>Contemporary Trade Directory Entries</b></p> <p>Name: S I G Windows            Location: 71, Windmill Road, Luton, LU1 3XL            Classification: Window Frame Manufacturers  <b>Status: Inactive</b>            Positional Accuracy: Automatically positioned to the address</p>	A14SW (E)	346	-	510006 220890

Map ID	Details	Quadrant Reference (Compass Direction)	Estimated Distance From Site	Contact	NGR
151	<p><b>Contemporary Trade Directory Entries</b></p> <p>Name: Frank Ludlow Ltd            Location: 71, Windmill Road, Luton, LU1 3XL            Classification: Car Body Repairs            Status: <b>Inactive</b>            Positional Accuracy: Automatically positioned to the address</p>	A14SW (E)	346	-	510006 220890
152	<p><b>Contemporary Trade Directory Entries</b></p> <p>Name: Manor Park Motors            Location: Manor House, 181-193, Park Street, Luton, LU1 3HQ            Classification: Mot Testing Centres            Status: <b>Inactive</b>            Positional Accuracy: Automatically positioned to the address</p>	A13SE (SE)	319	-	509799 220699
152	<p><b>Contemporary Trade Directory Entries</b></p> <p>Name: Manor Park Garage            Location: 191-193, Park Street, Luton, LU1 3HQ            Classification: Mot Testing Centres            Status: <b>Inactive</b>            Positional Accuracy: Automatically positioned to the address</p>	A13SE (SE)	321	-	509795 220696
153	<p><b>Contemporary Trade Directory Entries</b></p> <p>Name: Scrap A Car For Cash            Location: Latimer Road, Flowers Industrial Estate, Luton, Bedfordshire, LU1 3XA            Classification: Salvage Dealers            Status: <b>Active</b>            Positional Accuracy: Manually positioned within the geographical locality</p>	A13SW (SW)	324	-	509383 220820
153	<p><b>Contemporary Trade Directory Entries</b></p> <p>Name: Laybry Garage Equipment Ltd            Location: Unit 8, Flowers Industrial Estate, Latimer Road, Luton, LU1 3XA            Classification: Garage Equipment            Status: <b>Inactive</b>            Positional Accuracy: Automatically positioned to the address</p>	A13SW (SW)	342	-	509355 220831
153	<p><b>Contemporary Trade Directory Entries</b></p> <p>Name: Lorson            Location: Unit 8, Flowers Industrial Estate, Latimer Road, Luton, Bedfordshire, LU1 3XA            Classification: Printers            Status: <b>Inactive</b>            Positional Accuracy: Automatically positioned to the address</p>	A13SW (SW)	342	-	509355 220831
153	<p><b>Contemporary Trade Directory Entries</b></p> <p>Name: Speedtune            Location: Unit 8, Flowers Industrial Estate, Latimer Road, Luton, Bedfordshire, LU1 3XA            Classification: Garage Services            Status: <b>Inactive</b>            Positional Accuracy: Automatically positioned to the address</p>	A13SW (SW)	342	-	509355 220831
153	<p><b>Contemporary Trade Directory Entries</b></p> <p>Name: Speedtune            Location: Unit 8, Flowers Industrial Estate, Latimer Road, Luton, LU1 3XA            Classification: Garage Services            Status: <b>Inactive</b>            Positional Accuracy: Automatically positioned to the address</p>	A13SW (SW)	344	-	509355 220826
153	<p><b>Contemporary Trade Directory Entries</b></p> <p>Name: Dunstable Patterns &amp; Woodworking Co            Location: Unit 7, Flowers Industrial Estate, Latimer Road, Luton, LU1 3XA            Classification: Pattern Makers - Industrial            Status: <b>Inactive</b>            Positional Accuracy: Automatically positioned to the address</p>	A13SW (SW)	348	-	509347 220833
153	<p><b>Contemporary Trade Directory Entries</b></p> <p>Name: Deltic Engineering            Location: Unit 7, Flowers Industrial Estate, Latimer Road, Luton, LU1 3XA            Classification: Engineers - General            Status: <b>Inactive</b>            Positional Accuracy: Automatically positioned to the address</p>	A13SW (SW)	348	-	509347 220833
153	<p><b>Contemporary Trade Directory Entries</b></p> <p>Name: Universal Clutches            Location: 18-26, Latimer Road, Luton, LU1 3UZ            Classification: Brake &amp; Clutch Service Centres            Status: <b>Active</b>            Positional Accuracy: Automatically positioned to the address</p>	A13SW (SW)	349	-	509334 220856
153	<p><b>Contemporary Trade Directory Entries</b></p> <p>Name: Eprint247            Location: 18-26, Latimer Road, Luton, LU1 3UZ            Classification: Printers            Status: <b>Inactive</b>            Positional Accuracy: Automatically positioned to the address</p>	A12SE (SW)	366	-	509320 220846

Map ID	Details	Quadrant Reference (Compass Direction)	Estimated Distance From Site	Contact	NGR
153	<p><b>Contemporary Trade Directory Entries</b></p> <p>Name: N A S Recovery Location: 18 Latimer Rd, Luton, Bedfordshire, LU1 3UZ Classification: Breakdown and Recovery <b>Status: Inactive</b> Positional Accuracy: Manually positioned to the address or location</p>	A12SE (SW)	366	-	509320 220846
153	<p><b>Contemporary Trade Directory Entries</b></p> <p>Name: Ohana Dry Cleaning &amp; Tailoring Ltd Location: 28-34, LATIMER ROAD, LUTON, LU1 3UZ Classification: Dry Cleaners <b>Status: Active</b> Positional Accuracy: Automatically positioned to the address</p>	A12SE (SW)	370	-	509321 220835
153	<p><b>Contemporary Trade Directory Entries</b></p> <p>Name: Hose &amp; Tubular Services Location: 28-34, Latimer Road, Luton, LU1 3UZ Classification: Hose, Tubing &amp; Fittings <b>Status: Inactive</b> Positional Accuracy: Automatically positioned to the address</p>	A12SE (SW)	379	-	509308 220842
153	<p><b>Contemporary Trade Directory Entries</b></p> <p>Name: Hose &amp; Tubular Services Location: 28-34, Latimer Road, Luton, Bedfordshire, LU1 3UZ Classification: Hose, Tubing &amp; Fittings <b>Status: Inactive</b> Positional Accuracy: Automatically positioned to the address</p>	A12SE (SW)	379	-	509308 220842
153	<p><b>Contemporary Trade Directory Entries</b></p> <p>Name: Hose &amp; Tubular Services Location: 28-34, Latimer Road, Luton, LU1 3UZ Classification: Hose, Tubing &amp; Fittings <b>Status: Inactive</b> Positional Accuracy: Automatically positioned to the address</p>	A12SE (SW)	379	-	509308 220842
154	<p><b>Contemporary Trade Directory Entries</b></p> <p>Name: Carlsdale Location: 17, Power Court, Luton, LU1 3JJ Classification: Precision Engineers <b>Status: Inactive</b> Positional Accuracy: Automatically positioned to the address</p>	A13NW (N)	331	-	509590 221337
154	<p><b>Contemporary Trade Directory Entries</b></p> <p>Name: Bolton Brady Repair &amp; Service Ltd Location: 18, Power Court, Luton, LU1 3JJ Classification: Door Manufacturers - Industrial <b>Status: Inactive</b> Positional Accuracy: Automatically positioned to the address</p>	A18SW (N)	358	-	509610 221368
154	<p><b>Contemporary Trade Directory Entries</b></p> <p>Name: Giffex Ltd Location: 18, Power Court, Luton, LU1 3JJ Classification: Mould Manufacturers <b>Status: Inactive</b> Positional Accuracy: Automatically positioned to the address</p>	A18SW (N)	358	-	509610 221368
155	<p><b>Contemporary Trade Directory Entries</b></p> <p>Name: UK M O Ts Ltd Location: Unit 19, Flowers Industrial Estate, Latimer Road, Luton, LU1 3XA Classification: Mot Testing Centres <b>Status: Active</b> Positional Accuracy: Automatically positioned to the address</p>	A13SW (SW)	332	-	509412 220770
156	<p><b>Contemporary Trade Directory Entries</b></p> <p>Name: Whitbread Plc Location: Whitbread House, Park Street West, Luton, LU1 3BG Classification: Brewers <b>Status: Inactive</b> Positional Accuracy: Automatically positioned to the address</p>	A12NE (W)	340	-	509319 221062
157	<p><b>Contemporary Trade Directory Entries</b></p> <p>Name: M2m Blinds Location: 38, Market Hall, The Mall, Luton, LU1 2TA Classification: Blinds, Awnings &amp; Canopies <b>Status: Inactive</b> Positional Accuracy: Automatically positioned to the address</p>	A13NW (NW)	341	-	509456 221283
157	<p><b>Contemporary Trade Directory Entries</b></p> <p>Name: S T Transfers Location: 26, Market Hall, The Luton Arndale Centre, Luton, Bedfordshire, LU1 2TA Classification: T-Shirts <b>Status: Inactive</b> Positional Accuracy: Automatically positioned to the address</p>	A13NW (NW)	341	-	509456 221283



Map ID	Details	Quadrant Reference (Compass Direction)	Estimated Distance From Site	Contact	NGR
157	<p><b>Contemporary Trade Directory Entries</b></p> <p>Name: Harry'S Vac Stall Location: 50, Market Hall, The Luton Arndale Centre, Luton, LU1 2TB Classification: Domestic Appliances - Servicing, Repairs &amp; Parts <b>Status: Inactive</b> Positional Accuracy: Automatically positioned to the address</p>	A13NW (NW)	341	-	509456 221283
157	<p><b>Contemporary Trade Directory Entries</b></p> <p>Name: Selectronics J K Ltd Location: 21, Market Hall, The Mall, Luton, LU1 2TA Classification: Electrical Goods Sales, Manufacturers &amp; Wholesalers <b>Status: Inactive</b> Positional Accuracy: Automatically positioned to the address</p>	A13NW (NW)	341	-	509456 221283
157	<p><b>Contemporary Trade Directory Entries</b></p> <p>Name: The Fireplace Store Location: Market Hall,The Luton Arndale Centre, Luton, Bedfordshire, LU1 2TA Classification: Fireplaces &amp; Mantelpieces <b>Status: Inactive</b> Positional Accuracy: Manually positioned to the address or location</p>	A13NW (NW)	341	-	509456 221282
157	<p><b>Contemporary Trade Directory Entries</b></p> <p>Name: Smart Tech Store Location: Unit 17, The Luton Arndale Centre, Luton, LU1 2TD Classification: Electrical Goods Sales, Manufacturers &amp; Wholesalers <b>Status: Inactive</b> Positional Accuracy: Automatically positioned to the address</p>	A13NW (NW)	354	-	509429 221276
158	<p><b>Contemporary Trade Directory Entries</b></p> <p>Name: Ukmots Location: Unit 19, Luton, Bedfordshire, LU1 3XA Classification: Mot Testing Centres <b>Status: Inactive</b> Positional Accuracy: Manually positioned within the geographical locality</p>	A13SW (SW)	358	-	509363 220788
158	<p><b>Contemporary Trade Directory Entries</b></p> <p>Name: G S B Tyre Service Location: Unit 3, Flowers Industrial Estate, Latimer Road, Luton, LU1 3XA Classification: Tyre Dealers <b>Status: Inactive</b> Positional Accuracy: Automatically positioned to the address</p>	A13SW (SW)	365	-	509353 220792
158	<p><b>Contemporary Trade Directory Entries</b></p> <p>Name: Alumium Engineering Services Location: Unit 2, Flowers Industrial Estate, Latimer Road, Luton, LU1 3XA Classification: Fuel Injection Services <b>Status: Inactive</b> Positional Accuracy: Automatically positioned to the address</p>	A13SW (SW)	370	-	509344 220795
158	<p><b>Contemporary Trade Directory Entries</b></p> <p>Name: Phoenix Engineering Luton Location: Unit 1, Flowers Industrial Estate, Latimer Road, Luton, LU1 3XA Classification: Precision Engineers <b>Status: Active</b> Positional Accuracy: Automatically positioned to the address</p>	A13SW (SW)	375	-	509337 220797
158	<p><b>Contemporary Trade Directory Entries</b></p> <p>Name: A N Z Catering Equipment Location: Unit 2-4, Langley Terrace Industrial Park, Latimer Road, Luton, LU1 3XQ Classification: Catering Equipment <b>Status: Inactive</b> Positional Accuracy: Automatically positioned to the address</p>	A13SW (SW)	382	-	509362 220751
158	<p><b>Contemporary Trade Directory Entries</b></p> <p>Name: Handling Trucks Services Ltd Location: 28-34, Latimer Road, Luton, LU1 3UZ Classification: Fork Lift Trucks <b>Status: Inactive</b> Positional Accuracy: Automatically positioned in the proximity of the address</p>	A13SW (SW)	386	-	509336 220777
158	<p><b>Contemporary Trade Directory Entries</b></p> <p>Name: Jiffy Print Location: Unit 5, Langley Terrace Industrial Park, Latimer Road, LUTON, LU1 3XQ Classification: Printers <b>Status: Active</b> Positional Accuracy: Automatically positioned to the address</p>	A13SW (SW)	396	-	509351 220743
158	<p><b>Contemporary Trade Directory Entries</b></p> <p>Name: Genus Marine Online Ltd Location: Unit 5, Langley Terrace Industrial Park, Latimer Road, Luton, LU1 3XQ Classification: Chandlers <b>Status: Inactive</b> Positional Accuracy: Automatically positioned to the address</p>	A13SW (SW)	396	-	509351 220743

Map ID	Details	Quadrant Reference (Compass Direction)	Estimated Distance From Site	Contact	NGR
158	<p><b>Contemporary Trade Directory Entries</b></p> <p>Name: Effekta (Uk) Ltd            Location: Unit 13, Langley Terrace Industrial Park, Latimer Road, Luton, LU1 3XQ            Classification: Electronic Equipment - Manufacturers &amp; Assemblers  <b>Status: Inactive</b>            Positional Accuracy: Automatically positioned to the address</p>	A13SW (SW)	398	-	509333 220763
158	<p><b>Contemporary Trade Directory Entries</b></p> <p>Name: Effekta Uk Ltd            Location: Unit 13, Langley Terrace Industrial Park, Latimer Road, Luton, LU1 3XQ            Classification: Electronic Equipment - Manufacturers &amp; Assemblers  <b>Status: Inactive</b>            Positional Accuracy: Automatically positioned to the address</p>	A13SW (SW)	398	-	509333 220763
158	<p><b>Contemporary Trade Directory Entries</b></p> <p>Name: Kar Kolors            Location: Unit 13, Langley Terrace Industrial Park, Latimer Road, Luton, LU1 3XQ            Classification: Paint Manufacturers  <b>Status: Inactive</b>            Positional Accuracy: Automatically positioned to the address</p>	A13SW (SW)	398	-	509333 220763
158	<p><b>Contemporary Trade Directory Entries</b></p> <p>Name: Elite Tyres            Location: Unit 6, Langley Terrace Industrial Park, Latimer Road, Luton, LU1 3XQ            Classification: Tyre Dealers  <b>Status: Inactive</b>            Positional Accuracy: Automatically positioned to the address</p>	A13SW (SW)	399	-	509355 220734
158	<p><b>Contemporary Trade Directory Entries</b></p> <p>Name: Delta Electric Motor Repairs            Location: Unit 3 Langley Terrace Industrial Park, Latimer Road, Luton, Bedfordshire, LU1 3XQ            Classification: Electric Motor Sales &amp; Service  <b>Status: Inactive</b>            Positional Accuracy: Automatically positioned to the address</p>	A13SW (SW)	400	-	509341 220749
158	<p><b>Contemporary Trade Directory Entries</b></p> <p>Name: Autopaint International            Location: Unit 7, Langley Terrace Industrial Park, Latimer Road, Luton, LU1 3XQ            Classification: Car Paint &amp; Lacquer Manufacturers &amp; Suppliers  <b>Status: Inactive</b>            Positional Accuracy: Automatically positioned to the address</p>	A13SW (SW)	406	-	509348 220731
158	<p><b>Contemporary Trade Directory Entries</b></p> <p>Name: R D Tintwrap            Location: Unit 8, Langley Terrace Industrial Park, Latimer Road, Luton, LU1 3XQ            Classification: Window Tinting  <b>Status: Inactive</b>            Positional Accuracy: Automatically positioned to the address</p>	A13SW (SW)	412	-	509346 220724
158	<p><b>Contemporary Trade Directory Entries</b></p> <p>Name: Pow R Tuning &amp; Styling            Location: Unit 8, Langley Terrace Industrial Park, Latimer Road, Luton, Bedfordshire, LU1 3XQ            Classification: Garage Services  <b>Status: Inactive</b>            Positional Accuracy: Automatically positioned to the address</p>	A13SW (SW)	412	-	509347 220724
158	<p><b>Contemporary Trade Directory Entries</b></p> <p>Name: Merry Printers Ltd            Location: Unit 9-10, Langley Terrace Industrial Park, Latimer Road, Luton, LU1 3XQ            Classification: Printers  <b>Status: Inactive</b>            Positional Accuracy: Automatically positioned to the address</p>	A13SW (SW)	416	-	509349 220714
158	<p><b>Contemporary Trade Directory Entries</b></p> <p>Name: Merry Printers            Location: Unit 9-10, Langley Terrace Industrial Park, Latimer Road, Luton, LU1 3XQ            Classification: Printers  <b>Status: Active</b>            Positional Accuracy: Automatically positioned to the address</p>	A13SW (SW)	416	-	509349 220714
158	<p><b>Contemporary Trade Directory Entries</b></p> <p>Name: King Print            Location: Langley Terrace Industrial Park, Latimer Road, Luton, LU1 3XQ            Classification: Printers  <b>Status: Active</b>            Positional Accuracy: Automatically positioned to the address</p>	A13SW (SW)	416	-	509349 220714

Map ID	Details	Quadrant Reference (Compass Direction)	Estimated Distance From Site	Contact	NGR
158	<p><b>Contemporary Trade Directory Entries</b></p> <p>Name: Rockwell Hitec Ltd            Location: Unit 9-10, Langley Terrace Industrial Park, Latimer Road, Luton, LU1 3XQ            Classification: Printing Engineering Services  <b>Status: Inactive</b>            Positional Accuracy: Automatically positioned to the address</p>	A13SW (SW)	416	-	509349 220714
158	<p><b>Contemporary Trade Directory Entries</b></p> <p>Name: Inkjet Service Ltd            Location: UNIT 9, LANGLEY TERRACE INDUSTRIAL PARK, LATIMER ROAD, LUTON, LU1 3XQ            Classification: Printing Engineering Services  <b>Status: Active</b>            Positional Accuracy: Automatically positioned to the address</p>	A13SW (SW)	416	-	509349 220714
158	<p><b>Contemporary Trade Directory Entries</b></p> <p>Name: Morgan &amp; Fone Services            Location: Unit 10, Langley Terrace Industrial Park, Latimer Road, Luton, Bedfordshire, LU1 3XQ            Classification: Gas Companies  <b>Status: Inactive</b>            Positional Accuracy: Automatically positioned to the address</p>	A13SW (SW)	418	-	509351 220710
158	<p><b>Contemporary Trade Directory Entries</b></p> <p>Name: Morgan &amp; Fone Services Ltd            Location: Unit 10, Langley Terrace Industrial Park, Latimer Road, Luton, Bedfordshire, LU1 3XQ            Classification: Gas Companies  <b>Status: Inactive</b>            Positional Accuracy: Automatically positioned to the address</p>	A13SW (SW)	418	-	509351 220710
158	<p><b>Contemporary Trade Directory Entries</b></p> <p>Name: Sheaf'S Dairies Ltd            Location: 18-26, Latimer Road, Luton, LU1 3UZ            Classification: Dairies  <b>Status: Inactive</b>            Positional Accuracy: Automatically positioned to the address</p>	A12SE (SW)	431	-	509313 220734
158	<p><b>Contemporary Trade Directory Entries</b></p> <p>Name: Universal Clutches            Location: 18-26, Latimer Road, Luton, LU1 3UZ            Classification: Garage Services  <b>Status: Inactive</b>            Positional Accuracy: Automatically positioned to the address</p>	A12SE (SW)	431	-	509313 220734
158	<p><b>Contemporary Trade Directory Entries</b></p> <p>Name: Eaton Green Motors            Location: Bishops Court Yard, 69-71, Latimer Road, Luton, LU1 3XD            Classification: Garage Services  <b>Status: Active</b>            Positional Accuracy: Automatically positioned to the address</p>	A12SE (SW)	443	-	509312 220716
159	<p><b>Contemporary Trade Directory Entries</b></p> <p>Name: Steven Eagell Toyota Luton            Location: Steven Eagell Toyota, 2, Latimer Road, Luton, LU1 3UZ            Classification: Car Dealers  <b>Status: Active</b>            Positional Accuracy: Automatically positioned to the address</p>	A12SE (W)	360	-	509309 220894
159	<p><b>Contemporary Trade Directory Entries</b></p> <p>Name: Steven Eagell            Location: Latimer Road, Luton, LU1 3UZ            Classification: Car Dealers  <b>Status: Inactive</b>            Positional Accuracy: Automatically positioned to the address</p>	A12SE (W)	362	-	509306 220895
159	<p><b>Contemporary Trade Directory Entries</b></p> <p>Name: Dunham Mazda            Location: 2, Latimer Road, Luton, LU1 3TX            Classification: Car Dealers  <b>Status: Inactive</b>            Positional Accuracy: Automatically positioned to the address</p>	A12SE (W)	362	-	509314 220872
160	<p><b>Contemporary Trade Directory Entries</b></p> <p>Name: Kangol Ltd            Location: 46, Church Street, Luton, Bedfordshire, LU1 3JG            Classification: Hats &amp; Caps - Manufacturers  <b>Status: Inactive</b>            Positional Accuracy: Automatically positioned to the address</p>	A18SW (N)	373	-	509527 221360

Map ID	Details	Quadrant Reference (Compass Direction)	Estimated Distance From Site	Contact	NGR
160	<p><b>Contemporary Trade Directory Entries</b></p> <p>Name: Tarmac Location: Church Street, Luton, LU1 2TW Classification: Sand, Gravel &amp; Other Aggregates <b>Status: Active</b> Positional Accuracy: Manually positioned within the geographical locality</p>	A18SW (NW)	399	-	509496 221375
161	<p><b>Contemporary Trade Directory Entries</b></p> <p>Name: Maplin Location: 50-52 The Mall, Smiths Lane, Luton, Bedfordshire, LU1 2TE Classification: Electrical Goods Sales, Manufacturers &amp; Wholesalers <b>Status: Inactive</b> Positional Accuracy: Automatically positioned to the address</p>	A12NE (NW)	388	-	509307 221175
162	<p><b>Contemporary Trade Directory Entries</b></p> <p>Name: Skinners (Electro Platers) Ltd Location: 2, Oxford Road, Luton, LU1 3AX Classification: Metal Finishing Services <b>Status: Inactive</b> Positional Accuracy: Automatically positioned to the address</p>	A12SE (W)	391	-	509276 220896
162	<p><b>Contemporary Trade Directory Entries</b></p> <p>Name: Magnetic Component Engineering Location: 1, Union Street, Luton, LU1 3AN Classification: Magnets <b>Status: Inactive</b> Positional Accuracy: Automatically positioned to the address</p>	A12SE (W)	432	-	509233 220897
163	<p><b>Contemporary Trade Directory Entries</b></p> <p>Name: J P Motor Trade Ltd Location: 9 Church Street, Luton, Bedfordshire, LU1 3JE Classification: Car Dealers - Used <b>Status: Active</b> Positional Accuracy: Automatically positioned to the address</p>	A18SW (NW)	399	-	509450 221349
164	<p><b>Contemporary Trade Directory Entries</b></p> <p>Name: Capital Door Stripping Bedfordshire Location: Rear Of 14, Union Street, Luton, Bedfordshire, LU1 3AN Classification: Paint &amp; Varnish Stripping <b>Status: Active</b> Positional Accuracy: Manually positioned to an adjacent address or location</p>	A12SE (SW)	405	-	509288 220823
164	<p><b>Contemporary Trade Directory Entries</b></p> <p>Name: Luton Cab Centre Location: Unit J, Holly Street Trading Estate, Holly Street, Luton, LU1 3XG Classification: Garage Services <b>Status: Inactive</b> Positional Accuracy: Automatically positioned to the address</p>	A12SE (SW)	431	-	509285 220774
165	<p><b>Contemporary Trade Directory Entries</b></p> <p>Name: Buckwood Engineering Location: 60, Windmill Road, Luton, LU1 3XL Classification: Engineers - General <b>Status: Inactive</b> Positional Accuracy: Automatically positioned to the address</p>	A13SE (SE)	406	-	510000 220759
166	<p><b>Contemporary Trade Directory Entries</b></p> <p>Name: Beya Ltd Location: 4-6, Melson Street, Luton, LU1 2JX Classification: Electronic Engineers <b>Status: Inactive</b> Positional Accuracy: Automatically positioned to the address</p>	A13NW (NW)	411	-	509399 221326
166	<p><b>Contemporary Trade Directory Entries</b></p> <p>Name: Transcall Equipment Ltd Location: 4-6, Melson Street, Luton, LU1 2JX Classification: Electronic Engineers <b>Status: Inactive</b> Positional Accuracy: Automatically positioned to the address</p>	A13NW (NW)	411	-	509399 221326
166	<p><b>Contemporary Trade Directory Entries</b></p> <p>Name: J J Galvin &amp; Co Location: 2, Melson Street, Luton, LU1 2JX Classification: Car Body Repairs <b>Status: Inactive</b> Positional Accuracy: Automatically positioned to the address</p>	A18SW (NW)	425	-	509396 221343
166	<p><b>Contemporary Trade Directory Entries</b></p> <p>Name: Galvin Location: 2, Melson Street, Luton, LU1 2JX Classification: Car Body Repairs <b>Status: Inactive</b> Positional Accuracy: Automatically positioned to the address</p>	A18SW (NW)	425	-	509396 221343

Map ID	Details	Quadrant Reference (Compass Direction)	Estimated Distance From Site	Contact	NGR
167	<p><b>Contemporary Trade Directory Entries</b></p> <p>Name: Minuteman Press            Location: 5, Castle Street, Luton, LU1 3AA            Classification: Printers            Status: <b>Inactive</b>            Positional Accuracy: Automatically positioned to the address</p>	A12NE (W)	423	-	509238 221085
168	<p><b>Contemporary Trade Directory Entries</b></p> <p>Name: W W Print            Location: Unit K, Holly Street Trading Estate, Holly Street, Luton, LU1 3XG            Classification: Printers            Status: <b>Inactive</b>            Positional Accuracy: Automatically positioned to the address</p>	A12SE (SW)	428	-	509282 220786
168	<p><b>Contemporary Trade Directory Entries</b></p> <p>Name: White Knight 360 Degrees Ltd            Location: Lamiter Road, Luton, Bedfordshire, LU1 3XG            Classification: Printers            Status: <b>Inactive</b>            Positional Accuracy: Manually positioned within the geographical locality</p>	A12SE (SW)	434	-	509271 220793
168	<p><b>Contemporary Trade Directory Entries</b></p> <p>Name: Harpenden Auto Services Ltd            Location: Unit F, Holly Street Trading Estate, Holly Street, Luton, LU1 3XG            Classification: Garage Services            Status: <b>Active</b>            Positional Accuracy: Automatically positioned to the address</p>	A12SE (SW)	440	-	509274 220775
168	<p><b>Contemporary Trade Directory Entries</b></p> <p>Name: Luton Car &amp; Cab Centre            Location: Unit F, Holly Street Trading Estate, Holly Street, Luton, LU1 3XG            Classification: Garage Services            Status: <b>Inactive</b>            Positional Accuracy: Automatically positioned to the address</p>	A12SE (SW)	442	-	509273 220773
168	<p><b>Contemporary Trade Directory Entries</b></p> <p>Name: Luton Metal Castings            Location: Unit B3, Holly Street Trading Estate, Holly Street, Luton, LU1 3XG            Classification: Foundries            Status: <b>Inactive</b>            Positional Accuracy: Automatically positioned to the address</p>	A12SE (SW)	447	-	509248 220809
168	<p><b>Contemporary Trade Directory Entries</b></p> <p>Name: M &amp; K Auto Centre            Location: Unit C1, Holly Street Trading Estate, Holly Street, Luton, LU1 3XG            Classification: Garage Services            Status: <b>Inactive</b>            Positional Accuracy: Automatically positioned to the address</p>	A12SE (SW)	453	-	509245 220803
168	<p><b>Contemporary Trade Directory Entries</b></p> <p>Name: A &amp; S Auto Technics            Location: Unit C1, Holly Street Trading Estate, Holly Street, Luton, Bedfordshire, LU1 3XG            Classification: Car Body Repairs            Status: <b>Inactive</b>            Positional Accuracy: Automatically positioned to the address</p>	A12SE (SW)	453	-	509245 220803
168	<p><b>Contemporary Trade Directory Entries</b></p> <p>Name: Ba Motors            Location: Unit C1, Holly Street Trading Estate, Holly Street, Luton, LU1 3XG            Classification: Garage Services            Status: <b>Inactive</b>            Positional Accuracy: Automatically positioned to the address</p>	A12SE (SW)	453	-	509245 220803
168	<p><b>Contemporary Trade Directory Entries</b></p> <p>Name: The Bodyworks Ltd            Location: Unit e, Holly St Trading Est, Holly St, Luton, Bedfordshire, LU1 3XG            Classification: Commercial Vehicle Bodybuilders &amp; Repairers            Status: <b>Inactive</b>            Positional Accuracy: Manually positioned to the address or location</p>	A12SE (SW)	454	-	509260 220772
168	<p><b>Contemporary Trade Directory Entries</b></p> <p>Name: Uk Pavement Light Manufacturing Ltd            Location: Unit C2, Holly Street Trading Estate, Holly Street, Luton, LU1 3XG            Classification: Lighting Manufacturers            Status: <b>Inactive</b>            Positional Accuracy: Automatically positioned to the address</p>	A12SE (SW)	460	-	509241 220794

Map ID	Details	Quadrant Reference (Compass Direction)	Estimated Distance From Site	Contact	NGR
168	<p><b>Contemporary Trade Directory Entries</b></p> <p>Name: A P E Image Consultants            Location: Unit C3-D3, Holly Street Trading Estate, Holly Street, Luton, LU1 3XG            Classification: Lamination &amp; Encapsulation Services  <b>Status: Inactive</b>            Positional Accuracy: Automatically positioned to the address</p>	A12SE (SW)	467	-	509237 220788
169	<p><b>Contemporary Trade Directory Entries</b></p> <p>Name: Strathmore Motors            Location: 51, Strathmore Avenue, Luton, LU1 3NY            Classification: Car Body Repairs  <b>Status: Inactive</b>            Positional Accuracy: Automatically positioned to the address</p>	A8NW (S)	438	-	509639 220551
169	<p><b>Contemporary Trade Directory Entries</b></p> <p>Name: Strathmore Motors            Location: 51, Strathmore Avenue, Luton, LU1 3NY            Classification: Car Body Repairs  <b>Status: Inactive</b>            Positional Accuracy: Automatically positioned to the address</p>	A8NW (S)	438	-	509639 220551
169	<p><b>Contemporary Trade Directory Entries</b></p> <p>Name: G L S Motor Services            Location: 51, STRATHMORE AVENUE, LUTON, LU1 3NY            Classification: Garage Services  <b>Status: Active</b>            Positional Accuracy: Automatically positioned to the address</p>	A8NW (S)	442	-	509642 220548
170	<p><b>Contemporary Trade Directory Entries</b></p> <p>Name: A &amp; K Motors            Location: Unit 5, New Town Road, Luton, LU1 3EA            Classification: Garage Services  <b>Status: Active</b>            Positional Accuracy: Automatically positioned to the address</p>	A13SW (SW)	442	-	509353 220673
170	<p><b>Contemporary Trade Directory Entries</b></p> <p>Name: Buckingham Printer Ltd            Location: Unit 5, New Town Road, Luton, LU1 3EA            Classification: Printers  <b>Status: Inactive</b>            Positional Accuracy: Automatically positioned to the address</p>	A13SW (SW)	442	-	509353 220673
170	<p><b>Contemporary Trade Directory Entries</b></p> <p>Name: Fix Auto Luton            Location: 69-75, New Town Road, Luton, LU1 3EA            Classification: Car Body Repairs  <b>Status: Active</b>            Positional Accuracy: Automatically positioned to the address</p>	A13SW (SW)	443	-	509359 220667
170	<p><b>Contemporary Trade Directory Entries</b></p> <p>Name: Swift Fit            Location: Unit 3, New Town Road, Luton, LU1 3EA            Classification: Garage Services  <b>Status: Inactive</b>            Positional Accuracy: Automatically positioned to the address</p>	A12SE (SW)	451	-	509326 220689
170	<p><b>Contemporary Trade Directory Entries</b></p> <p>Name: Denton Auto Repairs            Location: Unit 4, New Town Road, Luton, LU1 3EA            Classification: Garage Services  <b>Status: Inactive</b>            Positional Accuracy: Automatically positioned to the address</p>	A13SW (SW)	453	-	509332 220679
170	<p><b>Contemporary Trade Directory Entries</b></p> <p>Name: G S K Bodyworks            Location: Unit 2, New Town Road, Luton, LU1 3EA            Classification: Garage Services  <b>Status: Active</b>            Positional Accuracy: Automatically positioned to the address</p>	A12SE (SW)	459	-	509317 220685
170	<p><b>Contemporary Trade Directory Entries</b></p> <p>Name: Impact Body Repairs Ltd            Location: 69-75 New Town Rd, Luton, Bedfordshire, LU1 3EA            Classification: Car Body Repairs  <b>Status: Inactive</b>            Positional Accuracy: Manually positioned to the road within the address or location</p>	A7NE (SW)	472	-	509322 220662
171	<p><b>Contemporary Trade Directory Entries</b></p> <p>Name: Telly Addicts Ltd            Location: Unit 17, The Luton Arndale Centre, Luton, LU1 2TD            Classification: Electrical Goods Sales, Manufacturers &amp; Wholesalers  <b>Status: Inactive</b>            Positional Accuracy: Automatically positioned to the address</p>	A12NE (NW)	444	-	509315 221287

Map ID	Details	Quadrant Reference (Compass Direction)	Estimated Distance From Site	Contact	NGR
171	<p><b>Contemporary Trade Directory Entries</b></p> <p>Name: Shopmobility            Location: 37, The Luton Arndale Centre, Luton, LU1 2LJ            Classification: Disability Equipment - Manufacturers &amp; Suppliers  <b>Status: Inactive</b>            Positional Accuracy: Automatically positioned to the address</p>	A12NE (NW)	444	-	509315 221287
171	<p><b>Contemporary Trade Directory Entries</b></p> <p>Name: Leatherworld            Location: Unit 47, The Luton Arndale Centre, Luton, LU1 2TD            Classification: Leather Garments &amp; Products  <b>Status: Inactive</b>            Positional Accuracy: Automatically positioned to the address</p>	A12NE (NW)	444	-	509315 221287
171	<p><b>Contemporary Trade Directory Entries</b></p> <p>Name: A &amp; J Engineering (Luton) Ltd            Location: 26-30, John Street, Luton, LU1 2JE            Classification: Precision Engineers  <b>Status: Inactive</b>            Positional Accuracy: Automatically positioned to the address</p>	A12NE (NW)	472	-	509319 221333
172	<p><b>Contemporary Trade Directory Entries</b></p> <p>Name: Hayward Tyler Ltd            Location: 1, Kimpton Road, Luton, LU1 3LD            Classification: Industrial Engineers  <b>Status: Active</b>            Positional Accuracy: Automatically positioned to the address</p>	A14SW (E)	444	-	510117 220931
173	<p><b>Contemporary Trade Directory Entries</b></p> <p>Name: Chevrolet            Location: Griffin House, Osborne Road, Luton, LU1 3YT            Classification: Car Manufacturers  <b>Status: Inactive</b>            Positional Accuracy: Automatically positioned to the address</p>	A13SE (SE)	455	-	509985 220666
173	<p><b>Contemporary Trade Directory Entries</b></p> <p>Name: Daewoo Cars Ltd            Location: Griffin House, Osborne Road, Luton, Bedfordshire, LU1 3YT            Classification: Car Dealers  <b>Status: Inactive</b>            Positional Accuracy: Automatically positioned to the address</p>	A13SE (SE)	455	-	509985 220666
173	<p><b>Contemporary Trade Directory Entries</b></p> <p>Name: Saab Ltd            Location: Griffin House, Osborne Road, Luton, Bedfordshire, LU1 3YT            Classification: Car Dealers  <b>Status: Inactive</b>            Positional Accuracy: Automatically positioned to the address</p>	A13SE (SE)	455	-	509985 220666
173	<p><b>Contemporary Trade Directory Entries</b></p> <p>Name: Chevrolet            Location: Griffin House, Osborne Road, Luton, LU1 3YT            Classification: Car Dealers  <b>Status: Inactive</b>            Positional Accuracy: Automatically positioned to the address</p>	A13SE (SE)	455	-	509985 220666
174	<p><b>Contemporary Trade Directory Entries</b></p> <p>Name: Vauxhall Motors Luton Ltd            Location: Griffin House, Osborne Road, Luton, Bedfordshire, LU1 3HJ            Classification: Garage Services  <b>Status: Active</b>            Positional Accuracy: Manually positioned to the address or location</p>	A14SW (SE)	458	-	510023 220704
175	<p><b>Contemporary Trade Directory Entries</b></p> <p>Name: Impact 2001 Ltd            Location: New Town Rd, Luton, Bedfordshire, LU1 3EA            Classification: Car Body Repairs  <b>Status: Inactive</b>            Positional Accuracy: Manually positioned to the road within the address or location</p>	A8NW (SW)	462	-	509432 220590
175	<p><b>Contemporary Trade Directory Entries</b></p> <p>Name: Chalmor            Location: 4, Telmere Industrial Estate, Albert Road, Luton, LU1 3QF            Classification: Heating Equipment - Sales &amp; Service  <b>Status: Active</b>            Positional Accuracy: Automatically positioned to the address</p>	A8NW (SW)	490	-	509388 220585
176	<p><b>Contemporary Trade Directory Entries</b></p> <p>Name: Fensomes            Location: Crescent Road, Luton, LU2 0AH            Classification: Garage Services  <b>Status: Active</b>            Positional Accuracy: Automatically positioned to the address</p>	A18SE (N)	470	-	509790 221470

Map ID	Details	Quadrant Reference (Compass Direction)	Estimated Distance From Site	Contact	NGR
177	<p><b>Contemporary Trade Directory Entries</b></p> <p>Name: Gelato Heaven Location: 25, George Street, Luton, LU1 2AF Classification: Ice Cream Manufacturers &amp; Suppliers <b>Status: Inactive</b> Positional Accuracy: Automatically positioned to the address</p>	A12NE (W)	477	-	509199 221145
178	<p><b>Contemporary Trade Directory Entries</b></p> <p>Name: Instruments &amp; Movements Group Ltd Location: 43-45, Crawley Green Road, Luton, Bedfordshire, LU2 0AA Classification: Precision Engineers <b>Status: Inactive</b> Positional Accuracy: Automatically positioned to the address</p>	A19SW (NE)	482	-	510024 221347
178	<p><b>Contemporary Trade Directory Entries</b></p> <p>Name: Pmc Ltd Location: 43-45, Crawley Green Road, Luton, Bedfordshire, LU2 0AA Classification: Manufacturers <b>Status: Inactive</b> Positional Accuracy: Automatically positioned to the address</p>	A19SW (NE)	482	-	510024 221347
178	<p><b>Contemporary Trade Directory Entries</b></p> <p>Name: Pmc Location: 43-45, Crawley Green Road, Luton, LU2 0AA Classification: Manufacturers <b>Status: Inactive</b> Positional Accuracy: Automatically positioned to the address</p>	A19SW (NE)	482	-	510024 221347
179	<p><b>Contemporary Trade Directory Entries</b></p> <p>Name: Dani Motors Location: 8, May Street, Luton, LU1 3QY Classification: Car Dealers - Used <b>Status: Active</b> Positional Accuracy: Automatically positioned to the address</p>	A8NW (SW)	487	-	509462 220546
179	<p><b>Contemporary Trade Directory Entries</b></p> <p>Name: M D Performance Solutions Location: 8, May Street, Luton, LU1 3QY Classification: Garage Services <b>Status: Active</b> Positional Accuracy: Automatically positioned to the address</p>	A8NW (SW)	490	-	509462 220543
179	<p><b>Contemporary Trade Directory Entries</b></p> <p>Name: May Street Auto Repair Centre Ltd Location: 8, May Street, Luton, LU1 3QY Classification: Car Breakdown &amp; Recovery Services <b>Status: Active</b> Positional Accuracy: Automatically positioned to the address</p>	A8NW (SW)	500	-	509449 220538
179	<p><b>Contemporary Trade Directory Entries</b></p> <p>Name: Polymec Rollers Ltd Location: 2, Telmere Industrial Estate, Albert Road, LUTON, LU1 3QF Classification: Printing Equipment Manufacturers <b>Status: Active</b> Positional Accuracy: Automatically positioned to the address</p>	A8NW (SW)	500	-	509384 220576
179	<p><b>Contemporary Trade Directory Entries</b></p> <p>Name: The Luton Jig &amp; Tool Co Ltd Location: 3, Chase Street, Luton, LU1 3QZ Classification: Tool Design, Manufacturers &amp; Makers <b>Status: Inactive</b> Positional Accuracy: Automatically positioned to the address</p>	A8NW (SW)	516	-	509415 220538
180	<p><b>Contemporary Trade Directory Entries</b></p> <p>Name: Stratstone Jaguar Location: 49-57, Castle Street, Luton, LU1 3AQ Classification: Car Customisation &amp; Conversion Specialists <b>Status: Inactive</b> Positional Accuracy: Automatically positioned to the address</p>	A12SE (W)	487	-	509193 220840
181	<p><b>Contemporary Trade Directory Entries</b></p> <p>Name: Xpression Location: 18, John Street, LUTON, LU1 2JE Classification: Printers <b>Status: Inactive</b> Positional Accuracy: Automatically positioned to the address</p>	A12NE (NW)	492	-	509292 221334
181	<p><b>Contemporary Trade Directory Entries</b></p> <p>Name: Domestic Appliance Centre Location: 44-46 Cheapside, Luton, Bedfordshire, LU1 2HN Classification: Washing Machines - Servicing &amp; Repairs <b>Status: Inactive</b> Positional Accuracy: Manually positioned to the address or location</p>	A17SE (NW)	534	-	509276 221378



Map ID	Details	Quadrant Reference (Compass Direction)	Estimated Distance From Site	Contact	NGR
182	<p><b>Contemporary Trade Directory Entries</b></p> <p>Name: Alva Stone Location: 35, John Street, Luton, LU1 2JG Classification: Clothing &amp; Fabrics - Manufacturers <b>Status: Inactive</b> Positional Accuracy: Automatically positioned to the address</p>	A18SW (NW)	492	-	509340 221383
183	<p><b>Contemporary Trade Directory Entries</b></p> <p>Name: Stitch &amp; Clean Location: 91a, Albert Road, Luton, LU1 3PS Classification: Dry Cleaners <b>Status: Active</b> Positional Accuracy: Automatically positioned to the address</p>	A8NW (SW)	493	-	509367 220596
183	<p><b>Contemporary Trade Directory Entries</b></p> <p>Name: Trade Price Tyres Location: 1, Telmere Industrial Estate, Albert Road, Luton, LU1 3QF Classification: Tyre Dealers <b>Status: Inactive</b> Positional Accuracy: Automatically positioned to the address</p>	A8NW (SW)	503	-	509363 220587
183	<p><b>Contemporary Trade Directory Entries</b></p> <p>Name: Kombi Services Ltd Location: Albert Rd, Luton, Bedfordshire, LU1 3QF Classification: Printing Engineering Services <b>Status: Inactive</b> Positional Accuracy: Manually positioned to the road within the address or location</p>	A8NW (SW)	507	-	509348 220594
184	<p><b>Contemporary Trade Directory Entries</b></p> <p>Name: White Crescent Press Ltd Location: Crescent Road, Luton, LU2 0AG Classification: Printers <b>Status: Inactive</b> Positional Accuracy: Automatically positioned to the address</p>	A18SE (NE)	497	-	509906 221453
185	<p><b>Contemporary Trade Directory Entries</b></p> <p>Name: Themoppet Ltd Location: 21, Guildford Street, Luton, LU1 2NQ Classification: Commercial Cleaning Services <b>Status: Inactive</b> Positional Accuracy: Automatically positioned to the address</p>	A18SW (NW)	506	-	509363 221419
185	<p><b>Contemporary Trade Directory Entries</b></p> <p>Name: Cutter Grinding Services Location: 22, Guildford Street, Luton, LU1 2NR Classification: Tool Sharpening, Repairing &amp; Servicing <b>Status: Inactive</b> Positional Accuracy: Automatically positioned to the address</p>	A18SW (NW)	537	-	509345 221444
185	<p><b>Contemporary Trade Directory Entries</b></p> <p>Name: C G S Manufacturing Location: 22b, Guildford Street, Luton, LU1 2NR Classification: Cutting Tools &amp; Machinery <b>Status: Inactive</b> Positional Accuracy: Automatically positioned to the address</p>	A18SW (NW)	547	-	509332 221447
185	<p><b>Contemporary Trade Directory Entries</b></p> <p>Name: Gem Transportation &amp; Logistics Location: 26, Guildford Street, Luton, LU1 2NR Classification: Road Haulage Services <b>Status: Inactive</b> Positional Accuracy: Automatically positioned to the address</p>	A17SE (NW)	562	-	509312 221451
186	<p><b>Contemporary Trade Directory Entries</b></p> <p>Name: The Fragrance Shop Location: Unit 87, The Arndale Centre, Luton, Bedfordshire, LU1 2LJ Classification: Perfume Suppliers <b>Status: Inactive</b> Positional Accuracy: Manually positioned to the address or location</p>	A12NE (NW)	510	-	509232 221287
187	<p><b>Contemporary Trade Directory Entries</b></p> <p>Name: Arndale Service Station Location: Church Street, Luton, LU1 3JG Classification: Petrol Filling Stations <b>Status: Inactive</b> Positional Accuracy: Manually positioned to the address or location</p>	A18SW (NW)	512	-	509418 221462
188	<p><b>Contemporary Trade Directory Entries</b></p> <p>Name: M K Howard Ltd Location: Victoria House, Victoria Street, Luton, LU1 2SR Classification: Car Dealers <b>Status: Inactive</b> Positional Accuracy: Automatically positioned to the address</p>	A12SE (W)	520	-	509136 220941

Map ID	Details	Quadrant Reference (Compass Direction)	Estimated Distance From Site	Contact	NGR
189	<p><b>Contemporary Trade Directory Entries</b></p> <p>Name: J J Electronics Ltd            Location: 3a, Telmere Industrial Estate, Albert Road, Luton, LU1 3QF            Classification: Electronic Engineers  <b>Status: Active</b>            Positional Accuracy: Automatically positioned to the address</p>	A8NW (SW)	526	-	509348 220570
189	<p><b>Contemporary Trade Directory Entries</b></p> <p>Name: Almeca            Location: 102-106, Albert Road, Luton, LU1 3PS            Classification: Engineers - General  <b>Status: Inactive</b>            Positional Accuracy: Automatically positioned to the address</p>	A7NE (SW)	569	-	509310 220544
190	<p><b>Contemporary Trade Directory Entries</b></p> <p>Name: Mango Dry Clean Ltd            Location: 20, Chapel Street, Luton, LU1 2SE            Classification: Dry Cleaners  <b>Status: Inactive</b>            Positional Accuracy: Automatically positioned to the address</p>	A12NE (W)	527	-	509137 221103
190	<p><b>Contemporary Trade Directory Entries</b></p> <p>Name: Johnson Cleaners (Uk) Ltd            Location: 20, Chapel Street, Luton, LU1 2SE            Classification: Dry Cleaners  <b>Status: Inactive</b>            Positional Accuracy: Automatically positioned to the address</p>	A12NE (W)	528	-	509135 221103
191	<p><b>Contemporary Trade Directory Entries</b></p> <p>Name: Buzz Cleaning            Location: 33, Moulton Court, Moulton Rise, Luton, LU2 0AL            Classification: Cleaning Services - Domestic  <b>Status: Inactive</b>            Positional Accuracy: Automatically positioned to the address</p>	A18SE (N)	535	-	509769 221541
192	<p><b>Contemporary Trade Directory Entries</b></p> <p>Name: Snappy Snaps            Location: 1, Royal London Mall, Luton, LU1 2TY            Classification: Photographic Processors  <b>Status: Inactive</b>            Positional Accuracy: Automatically positioned to the address</p>	A12NE (NW)	545	-	509164 221240
192	<p><b>Contemporary Trade Directory Entries</b></p> <p>Name: Klick Photopoint            Location: 156, The Luton Arndale Centre, Luton, LU1 2TJ            Classification: Photographic Processors  <b>Status: Inactive</b>            Positional Accuracy: Automatically positioned to the address</p>	A12NE (NW)	545	-	509164 221240
192	<p><b>Contemporary Trade Directory Entries</b></p> <p>Name: Klick            Location: 156, The Luton Arndale Centre, Luton, Bedfordshire, LU1 2TJ            Classification: Photographic Processors  <b>Status: Inactive</b>            Positional Accuracy: Automatically positioned to the address</p>	A12NE (NW)	545	-	509164 221240
193	<p><b>Contemporary Trade Directory Entries</b></p> <p>Name: Brighthouse            Location: 45, George Street, Luton, LU1 2AQ            Classification: Electrical Goods Sales, Manufacturers &amp; Wholesalers  <b>Status: Inactive</b>            Positional Accuracy: Automatically positioned to the address</p>	A12NE (W)	546	-	509141 221189
194	<p><b>Contemporary Trade Directory Entries</b></p> <p>Name: E J Smith            Location: B, 55, Hibbert Street, Luton, LU1 3UU            Classification: Garage Services  <b>Status: Inactive</b>            Positional Accuracy: Automatically positioned to the address</p>	A7NE (SW)	550	-	509253 220621
195	<p><b>Contemporary Trade Directory Entries</b></p> <p>Name: Currys Digital            Location: 91-93, The Luton Arndale Centre, Luton, LU1 2TH            Classification: Electrical Goods Sales, Manufacturers &amp; Wholesalers  <b>Status: Inactive</b>            Positional Accuracy: Automatically positioned to the address</p>	A12NE (NW)	563	-	509199 221331
196	<p><b>Contemporary Trade Directory Entries</b></p> <p>Name: Marble And Granite Worktops Ltd            Location: Unit 9, Telmere Industrial Estate, Albert Road, Luton, LU1 3QF            Classification: Kitchen Furniture Manufacturers  <b>Status: Inactive</b>            Positional Accuracy: Automatically positioned to the address</p>	A8NW (SW)	575	-	509360 220502

Map ID	Details	Quadrant Reference (Compass Direction)	Estimated Distance From Site	Contact	NGR
196	<p><b>Contemporary Trade Directory Entries</b></p> <p>Name: Marble &amp; Granite Worktops Ltd            Location: Unit 9, Telmere Industrial Estate, Albert Road, LUTON, LU1 3QF            Classification: Kitchen Furniture Manufacturers  <b>Status: Active</b>            Positional Accuracy: Automatically positioned to the address</p>	A8NW (SW)	575	-	509360 220502
196	<p><b>Contemporary Trade Directory Entries</b></p> <p>Name: Marble &amp; Granite Worktops            Location: Unit 9, Telmere Ind Est, Albert Rd, Luton, Bedfordshire, LU1 3QF            Classification: Stone Products - Manufacturers  <b>Status: Inactive</b>            Positional Accuracy: Manually positioned to the address or location</p>	A8NW (SW)	575	-	509360 220502
196	<p><b>Contemporary Trade Directory Entries</b></p> <p>Name: Apex Windows Ltd            Location: 11, Telmere Industrial Estate, Albert Road, Luton, LU1 3QF            Classification: Window Frame Manufacturers  <b>Status: Inactive</b>            Positional Accuracy: Automatically positioned to the address</p>	A8NW (SW)	588	-	509340 220499
197	<p><b>Contemporary Trade Directory Entries</b></p> <p>Name: Four Paws            Location: 9a Crescent Rd, Luton, Bedfordshire, LU2 0AB            Classification: Pet Foods &amp; Animal Feeds  <b>Status: Inactive</b>            Positional Accuracy: Manually positioned to the road within the address or location</p>	A18SW (N)	575	-	509621 221588
198	<p><b>Contemporary Trade Directory Entries</b></p> <p>Name: Neilsoft            Location: 6-8, Stuart Street, Luton, LU1 2SJ            Classification: Engineers - General  <b>Status: Active</b>            Positional Accuracy: Automatically positioned to the address</p>	A12NE (W)	576	-	509080 221061
198	<p><b>Contemporary Trade Directory Entries</b></p> <p>Name: C C T International            Location: 6-8, Stuart Street, Luton, LU1 2SJ            Classification: Freight Forwarders  <b>Status: Inactive</b>            Positional Accuracy: Automatically positioned to the address</p>	A12NE (W)	576	-	509080 221061
198	<p><b>Contemporary Trade Directory Entries</b></p> <p>Name: Seal Packaging Ltd            Location: 6-8, Stuart Street, Luton, LU1 2SJ            Classification: Packaging &amp; Wrapping Equipment &amp; Supplies  <b>Status: Active</b>            Positional Accuracy: Automatically positioned to the address</p>	A12NE (W)	576	-	509080 221061
198	<p><b>Contemporary Trade Directory Entries</b></p> <p>Name: Eurolines            Location: 6-8, Stuart Street, Luton, LU1 2SJ            Classification: Bus &amp; Coach Operators &amp; Stations  <b>Status: Inactive</b>            Positional Accuracy: Automatically positioned to the address</p>	A12NE (W)	578	-	509078 221062
198	<p><b>Contemporary Trade Directory Entries</b></p> <p>Name: Spotless            Location: 13 Chapel St, Luton, Bedfordshire, LU1 5DA            Classification: Cleaning Services - Domestic  <b>Status: Inactive</b>            Positional Accuracy: Automatically positioned to the address</p>	A12NE (W)	622	-	509033 221050
199	<p><b>Contemporary Trade Directory Entries</b></p> <p>Name: Ace Damp &amp; Timber Specialists            Location: 259, Park Street, Luton, LU1 3HH            Classification: Damp &amp; Dry Rot Control  <b>Status: Inactive</b>            Positional Accuracy: Automatically positioned to the address</p>	A8NE (SE)	580	-	509931 220474
199	<p><b>Contemporary Trade Directory Entries</b></p> <p>Name: Bailey Domestic            Location: 267, Park Street, Luton, LU1 3HH            Classification: Domestic Appliances - Servicing, Repairs &amp; Parts  <b>Status: Inactive</b>            Positional Accuracy: Automatically positioned to the address</p>	A8NE (SE)	608	-	509947 220451
200	<p><b>Contemporary Trade Directory Entries</b></p> <p>Name: Nobigonj Auto Repairs            Location: 15, Kelvin Close, Luton, LU1 3EQ            Classification: Garage Services  <b>Status: Inactive</b>            Positional Accuracy: Automatically positioned to the address</p>	A12SE (SW)	581	-	509156 220697

Map ID	Details	Quadrant Reference (Compass Direction)	Estimated Distance From Site	Contact	NGR
200	<p><b>Contemporary Trade Directory Entries</b></p> <p>Name: E &amp; P Recovery Location: 15, Kelvin Close, Luton, LU1 3EQ Classification: Garage Services <b>Status: Inactive</b> Positional Accuracy: Automatically positioned to the address</p>	A12SE (SW)	586	-	509152 220694
201	<p><b>Contemporary Trade Directory Entries</b></p> <p>Name: B &amp; A Tyre Shredding Services Location: BR Goods Yard, Church Street, Luton, Bedfordshire, LU1 3JG Classification: Tyre Disposal <b>Status: Inactive</b> Positional Accuracy: Automatically positioned to the address</p>	A18SW (N)	588	-	509559 221593
202	<p><b>Contemporary Trade Directory Entries</b></p> <p>Name: S R Dry Cleaners Location: 27-29, Barbers Lane, Luton, LU1 2HZ Classification: Dry Cleaners <b>Status: Inactive</b> Positional Accuracy: Automatically positioned to the address</p>	A17SE (NW)	589	-	509234 221415
202	<p><b>Contemporary Trade Directory Entries</b></p> <p>Name: S R Dry Cleaners Location: Luton, LU1 2HZ Classification: Dry Cleaners <b>Status: Inactive</b> Positional Accuracy: Automatically positioned to the address</p>	A17SE (NW)	589	-	509234 221414
202	<p><b>Contemporary Trade Directory Entries</b></p> <p>Name: Maurice Davies Location: 47, Guildford Street, Luton, LU1 2NJ Classification: Hats &amp; Caps - Manufacturers <b>Status: Inactive</b> Positional Accuracy: Automatically positioned to the address</p>	A17SE (NW)	593	-	509243 221430
202	<p><b>Contemporary Trade Directory Entries</b></p> <p>Name: Boost Cutting Services Location: 47, Guildford Street, Luton, LU1 2NJ Classification: Textile Manufacturing <b>Status: Inactive</b> Positional Accuracy: Automatically positioned to the address</p>	A17SE (NW)	593	-	509243 221430
202	<p><b>Contemporary Trade Directory Entries</b></p> <p>Name: Marco Tailoring Location: 36, Guildford Street, Luton, LU1 2NR Classification: Clothing &amp; Fabrics - Manufacturers <b>Status: Inactive</b> Positional Accuracy: Automatically positioned to the address</p>	A17SE (NW)	601	-	509258 221455
202	<p><b>Contemporary Trade Directory Entries</b></p> <p>Name: Luton Camera Repair Services Location: 49, Guildford Street, Luton, LU1 2NJ Classification: Photographic Equipment Repairs <b>Status: Active</b> Positional Accuracy: Automatically positioned to the address</p>	A17SE (NW)	602	-	509233 221432
202	<p><b>Contemporary Trade Directory Entries</b></p> <p>Name: Walter Gurney &amp; Son Ltd Location: 64, Bute Street, Luton, LU1 2EY Classification: Hats &amp; Caps - Manufacturers <b>Status: Inactive</b> Positional Accuracy: Automatically positioned to the address</p>	A17SE (NW)	614	-	509253 221469
203	<p><b>Contemporary Trade Directory Entries</b></p> <p>Name: Dampcure (Luton) Co Location: 1, Ashton Road, Luton, LU1 3QE Classification: Damp &amp; Dry Rot Control <b>Status: Inactive</b> Positional Accuracy: Automatically positioned to the address</p>	A7NE (SW)	599	-	509203 220603
204	<p><b>Contemporary Trade Directory Entries</b></p> <p>Name: C M E Heating Ltd Location: 9, ALTON ROAD, LUTON, LU1 3NS Classification: Mechanical Engineers <b>Status: Active</b> Positional Accuracy: Automatically positioned to the address</p>	A8NE (S)	610	-	509863 220413
205	<p><b>Contemporary Trade Directory Entries</b></p> <p>Name: Central Car Storage Location: Kimpton Road, LUTON, LU2 0SX Classification: Car Painters &amp; Sprayers <b>Status: Inactive</b> Positional Accuracy: Automatically positioned to the address</p>	A14SW (E)	611	-	510249 220784

Map ID	Details	Quadrant Reference (Compass Direction)	Estimated Distance From Site	Contact	NGR
206	<p><b>Contemporary Trade Directory Entries</b></p> <p>Name: Kwik-Fit Location: Chapel Street, Luton, LU1 5DA Classification: Tyre Dealers <b>Status: Inactive</b> Positional Accuracy: Automatically positioned to the address</p>	A12SE (W)	625	-	509044 220860
206	<p><b>Contemporary Trade Directory Entries</b></p> <p>Name: Kwik-Fit Location: Chapel Street, Luton, Bedfordshire, LU1 5DA Classification: Tyre Dealers <b>Status: Inactive</b> Positional Accuracy: Automatically positioned to the address</p>	A12SE (W)	625	-	509044 220860
206	<p><b>Contemporary Trade Directory Entries</b></p> <p>Name: Kwik-Fit Location: Chapel Street, Luton, Bedfordshire, LU1 5DA Classification: Tyre Dealers <b>Status: Inactive</b> Positional Accuracy: Automatically positioned to the address</p>	A12SE (W)	625	-	509044 220860
206	<p><b>Contemporary Trade Directory Entries</b></p> <p>Name: Kwik Fit - Luton - Chapel Street Location: Chapel Street, Luton, LU1 5DA Classification: Tyre Dealers <b>Status: Active</b> Positional Accuracy: Automatically positioned to the address</p>	A12SE (W)	625	-	509044 220860
207	<p><b>Contemporary Trade Directory Entries</b></p> <p>Name: M G K Motors Location: 93, Castle Street, Luton, LU1 3AJ Classification: Garage Services <b>Status: Inactive</b> Positional Accuracy: Automatically positioned to the address</p>	A12SE (SW)	626	-	509092 220721
207	<p><b>Contemporary Trade Directory Entries</b></p> <p>Name: Home Services Location: 78, Castle Street, Luton, LU1 3AJ Classification: Domestic Appliances - Servicing, Repairs &amp; Parts <b>Status: Inactive</b> Positional Accuracy: Automatically positioned to the address</p>	A12SE (SW)	648	-	509069 220719
208	<p><b>Contemporary Trade Directory Entries</b></p> <p>Name: Pest Solutions Ltd Location: 41 King St, Luton, Bedfordshire, LU1 2DW Classification: Pest &amp; Vermin Control <b>Status: Inactive</b> Positional Accuracy: Manually positioned within the geographical locality</p>	A12NE (W)	629	-	509046 221162
209	<p><b>Contemporary Trade Directory Entries</b></p> <p>Name: Hyde Auto Services Location: New St, Luton, Bedfordshire, LU1 5DE Classification: Garage Services <b>Status: Inactive</b> Positional Accuracy: Manually positioned to the address or location</p>	A12SE (W)	640	-	509016 220932
209	<p><b>Contemporary Trade Directory Entries</b></p> <p>Name: L U Car Sales Location: 70 Chapel Street, Luton, Bedfordshire, LU1 5DA Classification: Car Dealers - Used <b>Status: Inactive</b> Positional Accuracy: Automatically positioned to the address</p>	A12SE (W)	646	-	509014 220901
209	<p><b>Contemporary Trade Directory Entries</b></p> <p>Name: Cadac Location: 1, New Street, Luton, LU1 5DX Classification: Record, Tape &amp; CD Manufacturers &amp; Wholesalers <b>Status: Active</b> Positional Accuracy: Automatically positioned to the address</p>	A12SE (W)	660	-	508998 220917
209	<p><b>Contemporary Trade Directory Entries</b></p> <p>Name: Sinclair Electrical Services Location: Newbourne House, 5-7, New Street, Luton, LU1 5DE Classification: Electrical Engineers <b>Status: Inactive</b> Positional Accuracy: Automatically positioned to the address</p>	A12SW (W)	679	-	508977 220932
209	<p><b>Contemporary Trade Directory Entries</b></p> <p>Name: N S Automotive Ltd Location: New Street, Luton, LU1 5DE Classification: Garage Services <b>Status: Inactive</b> Positional Accuracy: Automatically positioned to the address</p>	A12SW (W)	679	-	508977 220932

Map ID	Details	Quadrant Reference (Compass Direction)	Estimated Distance From Site	Contact	NGR
210	<p><b>Contemporary Trade Directory Entries</b></p> <p>Name: D Devine Location: 20, Kimpton Road, Luton, LU2 0SX Classification: Joinery Manufacturers <b>Status: Inactive</b> Positional Accuracy: Automatically positioned to the address</p>	A14SW (E)	644	-	510304 220846
211	<p><b>Contemporary Trade Directory Entries</b></p> <p>Name: A-Team Location: 10-22 Midland Rd, Luton, Bedfordshire, LU2 0HR Classification: Garage Services <b>Status: Inactive</b> Positional Accuracy: Manually positioned to the address or location</p>	A18SW (N)	649	-	509460 221630
211	<p><b>Contemporary Trade Directory Entries</b></p> <p>Name: C O B Engineering Location: 22, Midland Road, Luton, LU2 0HR Classification: Engineers - General <b>Status: Inactive</b> Positional Accuracy: Automatically positioned to the address</p>	A18SW (N)	649	-	509460 221630
211	<p><b>Contemporary Trade Directory Entries</b></p> <p>Name: Considine Motor Services Ltd Location: 24 Midland Road, Luton, Bedfordshire, LU2 0HS Classification: Garage Services <b>Status: Active</b> Positional Accuracy: Automatically positioned to the address</p>	A18SW (N)	667	-	509455 221647
211	<p><b>Contemporary Trade Directory Entries</b></p> <p>Name: Profile Glazing Systems Ltd Location: Midland Road, Luton, LU2 0HR Classification: Window Frame Manufacturers <b>Status: Inactive</b> Positional Accuracy: Automatically positioned to the address</p>	A18SW (N)	676	-	509432 221648
211	<p><b>Contemporary Trade Directory Entries</b></p> <p>Name: Failsworth Milinery Location: Midland Road, Luton, LU2 0BL Classification: Hats &amp; Caps - Manufacturers <b>Status: Inactive</b> Positional Accuracy: Automatically positioned to the address</p>	A18SW (N)	676	-	509432 221648
211	<p><b>Contemporary Trade Directory Entries</b></p> <p>Name: C O B Engineering Location: Midland Road, Luton, Bedfordshire, LU2 0BL Classification: Engineering Machine Services <b>Status: Inactive</b> Positional Accuracy: Automatically positioned to the address</p>	A18SW (N)	676	-	509432 221648
211	<p><b>Contemporary Trade Directory Entries</b></p> <p>Name: Carsales247 Location: 19-21, Burr Street, Luton, LU2 0HN Classification: Car Dealers - Used <b>Status: Inactive</b> Positional Accuracy: Automatically positioned to the address</p>	A18NW (N)	703	-	509470 221689
211	<p><b>Contemporary Trade Directory Entries</b></p> <p>Name: The Headways Hat Co Ltd Location: 13-17, Burr Street, LUTON, LU2 0HN Classification: Hats &amp; Caps - Manufacturers <b>Status: Inactive</b> Positional Accuracy: Automatically positioned to the address</p>	A18NW (N)	703	-	509470 221689
211	<p><b>Contemporary Trade Directory Entries</b></p> <p>Name: M V Commercial Ltd Location: 19-21, Burr Street, Luton, Bedfordshire, LU2 0HN Classification: Commercial Vehicle Dealers <b>Status: Inactive</b> Positional Accuracy: Automatically positioned to the address</p>	A18NW (N)	703	-	509470 221689
211	<p><b>Contemporary Trade Directory Entries</b></p> <p>Name: Wheels At Deals Location: Unit 19-21 Burr Street, Luton, Bedfordshire, LU2 0HN Classification: Car Dealers - Used <b>Status: Active</b> Positional Accuracy: Manually positioned to the address or location</p>	A18NW (N)	715	-	509452 221696
212	<p><b>Contemporary Trade Directory Entries</b></p> <p>Name: Kumar Organic Products Ltd Location: 41, King Street, Luton, LU1 2DW Classification: Chemical Manufacturers <b>Status: Inactive</b> Positional Accuracy: Automatically positioned to the address</p>	A12NE (W)	654	-	509007 221100

Map ID	Details	Quadrant Reference (Compass Direction)	Estimated Distance From Site	Contact	NGR
212	<p><b>Contemporary Trade Directory Entries</b></p> <p>Name: Fast Cash 4 Scrap Cars Luton Aeg Location: 41, King Street, Luton, LU1 2DW Classification: Car Breakers &amp; Dismantlers <b>Status: Inactive</b> Positional Accuracy: Automatically positioned to the address</p>	A12NE (W)	654	-	509007 221100
212	<p><b>Contemporary Trade Directory Entries</b></p> <p>Name: Neilsoft Location: 8 Aw House, Stuart St, Luton, Bedfordshire, LU1 2SL Classification: Engineering Services <b>Status: Inactive</b> Positional Accuracy: Manually positioned within the geographical locality</p>	A12NW (W)	697	-	508968 221128
212	<p><b>Contemporary Trade Directory Entries</b></p> <p>Name: Cleaners Luton Location: Flat 1-4, 41-43, Wellington Street, Luton, LU1 2QH Classification: Carpet, Curtain &amp; Upholstery Cleaners <b>Status: Inactive</b> Positional Accuracy: Automatically positioned to the address</p>	A12NW (W)	703	-	508969 221161
213	<p><b>Contemporary Trade Directory Entries</b></p> <p>Name: Procom Ltd Location: Unit H, Abbeygate Business Centre, Hitchin Road, Luton, LU2 0ER Classification: Telecommunications Equipment &amp; Systems <b>Status: Inactive</b> Positional Accuracy: Automatically positioned to the address</p>	A18SW (N)	657	-	509554 221662
213	<p><b>Contemporary Trade Directory Entries</b></p> <p>Name: Marvellous Pharma Ltd Location: Unit B Abbeygate Business Centre, Hitchin Road, Luton, Bedfordshire, LU2 0ER Classification: Chemists' &amp; Pharmacists' Suppliers &amp; Wholesalers <b>Status: Active</b> Positional Accuracy: Automatically positioned to the address</p>	A18SW (N)	658	-	509577 221667
213	<p><b>Contemporary Trade Directory Entries</b></p> <p>Name: Quadrant Print &amp; Design Ltd Location: Unit F, Abbeygate Business Centre, Hitchin Road, Luton, LU2 0ER Classification: Printers <b>Status: Active</b> Positional Accuracy: Automatically positioned to the address</p>	A18SW (N)	667	-	509558 221672
213	<p><b>Contemporary Trade Directory Entries</b></p> <p>Name: Truecolour Imaging Location: Unit F, Abbeygate Business Centre, Hitchin Road, Luton, Bedfordshire, LU2 0ER Classification: Printers <b>Status: Inactive</b> Positional Accuracy: Automatically positioned to the address</p>	A18SW (N)	667	-	509558 221672
214	<p><b>Contemporary Trade Directory Entries</b></p> <p>Name: Britannia Parking Ltd Location: 5 Regent Street, Luton, Bedfordshire, LU1 5FA Classification: Car Painters &amp; Sprayers <b>Status: Inactive</b> Positional Accuracy: Manually positioned within the geographical locality</p>	A12NE (W)	660	-	508993 221013
215	<p><b>Contemporary Trade Directory Entries</b></p> <p>Name: Mad Cleaners Location: Mad Cleaners, Luton, Bedfordshire, LU1 2NL Classification: Carpet, Curtain &amp; Upholstery Cleaners <b>Status: Inactive</b> Positional Accuracy: Manually positioned within the geographical locality</p>	A17SE (NW)	668	-	509173 221464
216	<p><b>Contemporary Trade Directory Entries</b></p> <p>Name: Trident Car Sales Location: 15, Hitchin Road, Luton, Bedfordshire, LU2 0EJ Classification: Car Dealers - Used <b>Status: Inactive</b> Positional Accuracy: Automatically positioned to the address</p>	A18SW (N)	671	-	509503 221666
216	<p><b>Contemporary Trade Directory Entries</b></p> <p>Name: Marine Development Location: 1, Burr Street, Luton, Bedfordshire, LU2 0HN Classification: Marine Engineers <b>Status: Inactive</b> Positional Accuracy: Automatically positioned to the address</p>	A18NW (N)	684	-	509497 221677

Map ID	Details	Quadrant Reference (Compass Direction)	Estimated Distance From Site	Contact	NGR
216	<p><b>Contemporary Trade Directory Entries</b></p> <p>Name: Dock Guard            Location: 1, Burr Street, Luton, Bedfordshire, LU2 0HN            Classification: Marine Engineers  <b>Status: Inactive</b>            Positional Accuracy: Automatically positioned to the address</p>	A18NW (N)	684	-	509497 221677
217	<p><b>Contemporary Trade Directory Entries</b></p> <p>Name: Simorg Ltd            Location: Unit C, Abbeygate Business Centre, Hitchin Road, Luton, LU2 0ER            Classification: Disability Equipment - Manufacturers &amp; Suppliers  <b>Status: Inactive</b>            Positional Accuracy: Automatically positioned to the address</p>	A18NW (N)	677	-	509565 221684
217	<p><b>Contemporary Trade Directory Entries</b></p> <p>Name: Seacott            Location: Unit B, Abbeygate Business Centre, Hitchin Road, Luton, LU2 0ER            Classification: Garage Services  <b>Status: Inactive</b>            Positional Accuracy: Automatically positioned to the address</p>	A18NW (N)	684	-	509571 221692
217	<p><b>Contemporary Trade Directory Entries</b></p> <p>Name: Hi-Q Tyre Services            Location: 35, Hitchin Road, Luton, LU2 0EL            Classification: Tyre Dealers  <b>Status: Inactive</b>            Positional Accuracy: Automatically positioned to the address</p>	A18NW (N)	725	-	509562 221732
217	<p><b>Contemporary Trade Directory Entries</b></p> <p>Name: Luton M O T Servicing Centre Ltd            Location: 35, Hitchin Road, LUTON, LU2 0EL            Classification: Mot Testing Centres  <b>Status: Active</b>            Positional Accuracy: Automatically positioned to the address</p>	A18NW (N)	725	-	509562 221732
218	<p><b>Contemporary Trade Directory Entries</b></p> <p>Name: The Perfume Shop Luton            Location: Unit 88 The Perfume Shop, Luton, Bedfordshire, LU1 2LJ            Classification: Perfume Suppliers  <b>Status: Active</b>            Positional Accuracy: Manually positioned to the address or location</p>	A17SE (NW)	681	-	509090 221382
219	<p><b>Contemporary Trade Directory Entries</b></p> <p>Name: First Capital Connect            Location: Station Travel Centre, Station Road, Luton, LU1 2LT            Classification: Railways  <b>Status: Inactive</b>            Positional Accuracy: Automatically positioned to the address</p>	A17SE (NW)	683	-	509293 221586
219	<p><b>Contemporary Trade Directory Entries</b></p> <p>Name: Thameslink Lost Property Office            Location: Station Road, Luton, LU1 2LT            Classification: Railways  <b>Status: Inactive</b>            Positional Accuracy: Automatically positioned to the address</p>	A17SE (NW)	718	-	509250 221598
219	<p><b>Contemporary Trade Directory Entries</b></p> <p>Name: Luton Train Station            Location: Luton Station, Station Road, Luton, Bedfordshire, LU1 2LT            Classification: Railways  <b>Status: Inactive</b>            Positional Accuracy: Manually positioned to the address or location</p>	A17SE (NW)	723	-	509266 221616
220	<p><b>Contemporary Trade Directory Entries</b></p> <p>Name: Hca Consultants Ltd            Location: 119, Castle Street, Luton, LU1 3AL            Classification: Cleaning Services - Domestic  <b>Status: Inactive</b>            Positional Accuracy: Automatically positioned to the address</p>	A7NE (SW)	687	-	509063 220646
221	<p><b>Contemporary Trade Directory Entries</b></p> <p>Name: Gas Mark 1            Location: 31-33, Wellington Street, Luton, Bedfordshire, LU1 2QH            Classification: Fireplaces &amp; Mantelpieces  <b>Status: Inactive</b>            Positional Accuracy: Automatically positioned to the address</p>	A12NW (W)	689	-	508989 221184
221	<p><b>Contemporary Trade Directory Entries</b></p> <p>Name: Gas Mark One            Location: 31-33, Wellington Street, Luton, Bedfordshire, LU1 2QH            Classification: Fireplaces &amp; Mantelpieces  <b>Status: Inactive</b>            Positional Accuracy: Automatically positioned to the address</p>	A12NW (W)	689	-	508989 221184



Map ID	Details	Quadrant Reference (Compass Direction)	Estimated Distance From Site	Contact	NGR
221	<p><b>Contemporary Trade Directory Entries</b></p> <p>Name: Sketchley Retail Ltd            Location: 29, Wellington Street, Luton, LU1 2QH            Classification: Dry Cleaners  <b>Status: Inactive</b>            Positional Accuracy: Automatically positioned to the address</p>	A12NW (W)	692	-	508990 221196
221	<p><b>Contemporary Trade Directory Entries</b></p> <p>Name: Terry More            Location: 20-22, Wellington Street, Luton, LU1 2QH            Classification: Photographic Processors  <b>Status: Inactive</b>            Positional Accuracy: Automatically positioned to the address</p>	A12NW (W)	718	-	508977 221241
221	<p><b>Contemporary Trade Directory Entries</b></p> <p>Name: Five Star            Location: 30, Wellington Street, Luton, LU1 2QH            Classification: Dry Cleaners  <b>Status: Inactive</b>            Positional Accuracy: Automatically positioned to the address</p>	A12NW (W)	727	-	508960 221218
222	<p><b>Contemporary Trade Directory Entries</b></p> <p>Name: Electrofusion Tools            Location: Kimpton Rd, Luton, Bedfordshire, LU2 0SX            Classification: Electrical Goods Sales, Manufacturers &amp; Wholesalers  <b>Status: Inactive</b>            Positional Accuracy: Manually positioned within the geographical locality</p>	A14SE (E)	693	-	510345 220814
223	<p><b>Contemporary Trade Directory Entries</b></p> <p>Name: Pact Engineering            Location: Midland Road, LUTON, LU2 0HR            Classification: Precision Engineers  <b>Status: Active</b>            Positional Accuracy: Automatically positioned to the address</p>	A18SW (N)	705	-	509403 221668
223	<p><b>Contemporary Trade Directory Entries</b></p> <p>Name: Lark Descaling            Location: Pact House, Midland Road, LUTON, LU2 0HR            Classification: Oil &amp; Gas Exploration Supplies &amp; Services  <b>Status: Active</b>            Positional Accuracy: Automatically positioned to the address</p>	A18SW (N)	705	-	509403 221668
224	<p><b>Contemporary Trade Directory Entries</b></p> <p>Name: Ashton Road Launderette            Location: 36, Ashton Road, Luton, LU1 3QE            Classification: Laundries &amp; Launderettes  <b>Status: Inactive</b>            Positional Accuracy: Automatically positioned to the address</p>	A7NE (SW)	710	-	509126 220523
225	<p><b>Contemporary Trade Directory Entries</b></p> <p>Name: Y M C A Bedfordshire            Location: 85-87 Regency House, George Street, Luton, Bedfordshire, LU1 2AT            Classification: Garage Services  <b>Status: Inactive</b>            Positional Accuracy: Manually positioned within the geographical locality</p>	A12NE (NW)	711	-	509004 221290
225	<p><b>Contemporary Trade Directory Entries</b></p> <p>Name: 0800 Repair Luton            Location: Flat, The Duke of Clarence, 1, Upper George Street, Luton, LU1 2QX            Classification: Domestic Appliances - Servicing, Repairs &amp; Parts  <b>Status: Active</b>            Positional Accuracy: Automatically positioned to the address</p>	A12NW (NW)	730	-	508982 221287
225	<p><b>Contemporary Trade Directory Entries</b></p> <p>Name: Luton Borough Council Pest Control Services            Location: Town Hall, George Street, Luton, LU1 2BQ            Classification: Pest &amp; Vermin Control  <b>Status: Active</b>            Positional Accuracy: Automatically positioned to the address</p>	A12NW (NW)	752	-	508974 221323
226	<p><b>Contemporary Trade Directory Entries</b></p> <p>Name: Blackwood Blinds Ltd            Location: 25-33, Hastings Street, LUTON, LU1 5BE            Classification: Blinds, Awnings &amp; Canopies  <b>Status: Inactive</b>            Positional Accuracy: Automatically positioned to the address</p>	A12SW (W)	718	-	508936 220960
226	<p><b>Contemporary Trade Directory Entries</b></p> <p>Name: Blackwood Blinds            Location: 25-33, Hastings Street, LUTON, LU1 5BE            Classification: Blinds, Awnings &amp; Canopies  <b>Status: Inactive</b>            Positional Accuracy: Automatically positioned to the address</p>	A12SW (W)	718	-	508936 220960

Map ID	Details	Quadrant Reference (Compass Direction)	Estimated Distance From Site	Contact	NGR
226	<p><b>Contemporary Trade Directory Entries</b></p> <p>Name: Trend Manufacturing Location: 25-33, Hastings Street, Luton, LU1 5BE Classification: Clothing &amp; Fabrics - Manufacturers <b>Status: Inactive</b> Positional Accuracy: Automatically positioned to the address</p>	A12SW (W)	718	-	508936 220960
226	<p><b>Contemporary Trade Directory Entries</b></p> <p>Name: Design Jewellery Location: 40, Hastings Street, Luton, LU1 5BE Classification: Jewellery Manufacturers &amp; Repairers <b>Status: Inactive</b> Positional Accuracy: Automatically positioned to the address</p>	A12SW (W)	748	-	508905 220986
226	<p><b>Contemporary Trade Directory Entries</b></p> <p>Name: A N Z Catering Equipment Location: 46, Windsor Walk, Luton, LU1 5DP Classification: Catering Equipment <b>Status: Inactive</b> Positional Accuracy: Automatically positioned to the address</p>	A12SW (W)	759	-	508894 220985
226	<p><b>Contemporary Trade Directory Entries</b></p> <p>Name: Armstrong Autos Location: 48, Windsor Walk, Luton, LU1 5DP Classification: Garage Services <b>Status: Inactive</b> Positional Accuracy: Automatically positioned to the address</p>	A12SW (W)	759	-	508894 220985
226	<p><b>Contemporary Trade Directory Entries</b></p> <p>Name: Windsor Body Shop Location: 54, Windsor Walk, Luton, LU1 5DR Classification: Car Body Repairs <b>Status: Inactive</b> Positional Accuracy: Automatically positioned to the address</p>	A12SW (W)	772	-	508882 220958
226	<p><b>Contemporary Trade Directory Entries</b></p> <p>Name: Contract Cleaning Services Ltd Location: 52, Windsor Walk, Luton, LU1 5DR Classification: Carpet, Curtain &amp; Upholstery Cleaners <b>Status: Inactive</b> Positional Accuracy: Automatically positioned to the address</p>	A12SW (W)	776	-	508877 220965
226	<p><b>Contemporary Trade Directory Entries</b></p> <p>Name: C C S Ltd Location: 52, Windsor Walk, Luton, LU1 5DR Classification: Cleaning Services - Commercial <b>Status: Inactive</b> Positional Accuracy: Automatically positioned to the address</p>	A12SW (W)	776	-	508877 220965
226	<p><b>Contemporary Trade Directory Entries</b></p> <p>Name: Ash Kay Location: 83 Windsor Walk, Luton, Bedfordshire, LU1 5DS Classification: Leather Products - Manufacturers &amp; Suppliers <b>Status: Inactive</b> Positional Accuracy: Manually positioned to the address or location</p>	A12NW (W)	781	-	508872 221022
226	<p><b>Contemporary Trade Directory Entries</b></p> <p>Name: Dyers Dry Cleaners &amp; Laundry Location: 6-10, Windsor Walk, Luton, LU1 5DS Classification: Dry Cleaners <b>Status: Inactive</b> Positional Accuracy: Automatically positioned to the address</p>	A12SW (W)	794	-	508859 220992
226	<p><b>Contemporary Trade Directory Entries</b></p> <p>Name: Dyers Laundry &amp; Dry Cleaning Services Location: 6-10, Windsor Walk, Luton, LU1 5DS Classification: Laundries &amp; Launderettes <b>Status: Active</b> Positional Accuracy: Automatically positioned to the address</p>	A12SW (W)	794	-	508859 220992
227	<p><b>Contemporary Trade Directory Entries</b></p> <p>Name: Burr Street M O T Centre Ltd Location: 12, Burr Street, Luton, LU2 0HN Classification: Garage Services <b>Status: Active</b> Positional Accuracy: Automatically positioned to the address</p>	A18NW (N)	720	-	509538 221723
227	<p><b>Contemporary Trade Directory Entries</b></p> <p>Name: Burr Street M O T Centre Location: 12, Burr Street, Luton, LU2 0HN Classification: Mot Testing Centres <b>Status: Inactive</b> Positional Accuracy: Automatically positioned to the address</p>	A18NW (N)	724	-	509537 221727

Map ID	Details	Quadrant Reference (Compass Direction)	Estimated Distance From Site	Contact	NGR
227	<p><b>Contemporary Trade Directory Entries</b></p> <p>Name: Luton M O T'S Location: 12, Burr Street, Luton, LU2 0HN Classification: Mot Testing Centres <b>Status: Inactive</b> Positional Accuracy: Automatically positioned to the address</p>	A18NW (N)	724	-	509537 221727
227	<p><b>Contemporary Trade Directory Entries</b></p> <p>Name: Safeland Global Ltd Location: 25, Brunswick Street, Luton, LU2 0HF Classification: Oil &amp; Gas Exploration Supplies &amp; Services <b>Status: Inactive</b> Positional Accuracy: Automatically positioned to the address</p>	A18NW (N)	766	-	509510 221764
227	<p><b>Contemporary Trade Directory Entries</b></p> <p>Name: Barclay Stuart Plastics Location: 25-27, Brunswick Street, Luton, LU2 0HG Classification: Plastic Products - Manufacturers <b>Status: Inactive</b> Positional Accuracy: Automatically positioned to the address</p>	A18NW (N)	766	-	509510 221764
227	<p><b>Contemporary Trade Directory Entries</b></p> <p>Name: Ndisa International Location: 25-27, Brunswick Street, Luton, Bedfordshire, LU2 0HF Classification: Food Products - Manufacturers <b>Status: Inactive</b> Positional Accuracy: Manually positioned to the address or location</p>	A18NW (N)	766	-	509510 221764
227	<p><b>Contemporary Trade Directory Entries</b></p> <p>Name: Peter Bettley Hats Location: 25, Brunswick Street, Luton, LU2 0HF Classification: Hats &amp; Caps - Manufacturers <b>Status: Inactive</b> Positional Accuracy: Automatically positioned to the address</p>	A18NW (N)	768	-	509526 221770
227	<p><b>Contemporary Trade Directory Entries</b></p> <p>Name: C W Cargo Services Location: 25, Brunswick Street, Luton, LU2 0HF Classification: Cargo Handling Services <b>Status: Active</b> Positional Accuracy: Automatically positioned to the address</p>	A18NW (N)	768	-	509526 221770
227	<p><b>Contemporary Trade Directory Entries</b></p> <p>Name: Red Radio Location: 25, Brunswick Street, Luton, LU2 0HF Classification: Radio Communication Equipment <b>Status: Active</b> Positional Accuracy: Automatically positioned to the address</p>	A18NW (N)	768	-	509526 221770
227	<p><b>Contemporary Trade Directory Entries</b></p> <p>Name: Giffex Ltd Location: Brunswick House, 37-51, Brunswick Street, Luton, LU2 0HF Classification: Mould Manufacturers <b>Status: Inactive</b> Positional Accuracy: Automatically positioned to the address</p>	A18NW (N)	808	-	509481 221801
228	<p><b>Contemporary Trade Directory Entries</b></p> <p>Name: D &amp; A C Rewinds Location: 17 Hartley Rd, Luton, Bedfordshire, LU2 0HX Classification: Electric Motor Manufacturers <b>Status: Inactive</b> Positional Accuracy: Manually positioned to the address or location</p>	A18NW (N)	725	-	509639 221740
229	<p><b>Contemporary Trade Directory Entries</b></p> <p>Name: My Bike Shop Location: 3, Midland Road, Luton, LU2 0HS Classification: Garage Equipment <b>Status: Inactive</b> Positional Accuracy: Automatically positioned to the address</p>	A17SE (NW)	725	-	509326 221654
230	<p><b>Contemporary Trade Directory Entries</b></p> <p>Name: Wellvill Engineering Co Ltd Location: New Street, Luton, LU1 5DQ Classification: Engineers - General <b>Status: Inactive</b> Positional Accuracy: Automatically positioned to the address</p>	A12SW (W)	733	-	508925 220910
230	<p><b>Contemporary Trade Directory Entries</b></p> <p>Name: Mertech Location: 39, Hastings Street, Luton, LU1 5BE Classification: Control Panels <b>Status: Active</b> Positional Accuracy: Automatically positioned to the address</p>	A12SW (W)	745	-	508912 220919

Map ID	Details	Quadrant Reference (Compass Direction)	Estimated Distance From Site	Contact	NGR
230	<p><b>Contemporary Trade Directory Entries</b></p> <p>Name: Merteck Pumps Ltd            Location: 39, Hastings Street, Luton, LU1 5BE            Classification: Pumps - Sales, Servicing &amp; Repairs            Status: <b>Inactive</b>            Positional Accuracy: Automatically positioned to the address</p>	A12SW (W)	745	-	508912 220919
231	<p><b>Contemporary Trade Directory Entries</b></p> <p>Name: Union Street Autos            Location: 43-51, Burr Street, Luton, LU2 0HN            Classification: Garage Services            Status: <b>Inactive</b>            Positional Accuracy: Automatically positioned to the address</p>	A18NW (N)	742	-	509425 221716
232	<p><b>Contemporary Trade Directory Entries</b></p> <p>Name: Shell (Uk) Ltd            Location: Motorway Filling Station, Castle Street, Luton, Bedfordshire, LU1 3AA            Classification: Petrol Filling Stations - 24 Hour            Status: <b>Inactive</b>            Positional Accuracy: Automatically positioned to the address</p>	A7NE (SW)	743	-	509043 220575
232	<p><b>Contemporary Trade Directory Entries</b></p> <p>Name: Shell            Location: Motorway Filling Station, Castle Street, Luton, Bedfordshire, LU1 3AA            Classification: Petrol Filling Stations - 24 Hour            Status: <b>Inactive</b>            Positional Accuracy: Automatically positioned to the address</p>	A7NE (SW)	743	-	509043 220575
233	<p><b>Contemporary Trade Directory Entries</b></p> <p>Name: Balfour Hats            Location: The Spires, Suite 3 Adelaide Street, Luton, Bedfordshire, LU1 5BB            Classification: Hats &amp; Caps - Manufacturers            Status: <b>Active</b>            Positional Accuracy: Automatically positioned to the address</p>	A12NW (W)	749	-	508906 221058
233	<p><b>Contemporary Trade Directory Entries</b></p> <p>Name: Doyle International Ltd            Location: 2, Adelaide Street, Luton, Bedfordshire, LU1 5DU            Classification: Sports Equipment Manufacturers &amp; Distributors            Status: <b>Inactive</b>            Positional Accuracy: Automatically positioned to the address</p>	A12NW (W)	798	-	508858 221067
234	<p><b>Contemporary Trade Directory Entries</b></p> <p>Name: Tearle &amp; Moore Engineering            Location: A, 16, South Road, Luton, LU1 3UD            Classification: Precision Engineers            Status: <b>Inactive</b>            Positional Accuracy: Automatically positioned to the address</p>	A12SW (SW)	751	-	508978 220670
235	<p><b>Contemporary Trade Directory Entries</b></p> <p>Name: Dab Grab Hire &amp; Aggregates            Location: Suite A Station House Midland Road, Luton, Bedfordshire, LU2 0HS            Classification: Crane Hire, Sales &amp; Service            Status: <b>Active</b>            Positional Accuracy: Automatically positioned to the address</p>	A17SE (NW)	767	-	509272 221672
235	<p><b>Contemporary Trade Directory Entries</b></p> <p>Name: Hightown Engines            Location: Midland Road, Luton, LU2 0HS            Classification: Engine Rebuilding &amp; Reconditioning            Status: <b>Inactive</b>            Positional Accuracy: Automatically positioned to the address</p>	A17NE (NW)	804	-	509224 221685
235	<p><b>Contemporary Trade Directory Entries</b></p> <p>Name: Princeton Chemicals Ltd            Location: 112, Midland Road, Luton, LU2 0BL            Classification: Chemicals &amp; Allied Products            Status: <b>Inactive</b>            Positional Accuracy: Automatically positioned to the address</p>	A17NE (NW)	849	-	509191 221717
236	<p><b>Contemporary Trade Directory Entries</b></p> <p>Name: Springclean Cleaners            Location: 36, Tennyson Road, Luton, LU1 3RS            Classification: Cleaning Services - Domestic            Status: <b>Inactive</b>            Positional Accuracy: Automatically positioned to the address</p>	A7NE (SW)	772	-	509225 220355
237	<p><b>Contemporary Trade Directory Entries</b></p> <p>Name: Comau (Uk) Ltd            Location: Midland Road, LUTON, LU2 0HR            Classification: Machinery - Industrial &amp; Commercial            Status: <b>Inactive</b>            Positional Accuracy: Automatically positioned to the address</p>	A18NW (NW)	774	-	509358 221724

Map ID	Details	Quadrant Reference (Compass Direction)	Estimated Distance From Site	Contact	NGR
238	<p><b>Contemporary Trade Directory Entries</b></p> <p>Name: Wickes Luton Location: Gipsy Lane, Luton, Bedfordshire, LU1 3JH Classification: Builders' Merchants <b>Status: Active</b> Positional Accuracy: Manually positioned within the geographical locality</p>	A9NE (SE)	777	-	510369 220650
238	<p><b>Contemporary Trade Directory Entries</b></p> <p>Name: Comet Group Plc Location: Unit 5, Luton Retail Park, Gipsy Lane, Luton, LU1 3JH Classification: Electrical Goods Sales, Manufacturers &amp; Wholesalers <b>Status: Inactive</b> Positional Accuracy: Automatically positioned to the address</p>	A9NE (SE)	812	-	510394 220620
238	<p><b>Contemporary Trade Directory Entries</b></p> <p>Name: Comet Location: Unit 5, Luton Retail Park, Gipsy Lane, Luton, LU1 3JH Classification: Electrical Goods Sales, Manufacturers &amp; Wholesalers <b>Status: Inactive</b> Positional Accuracy: Automatically positioned to the address</p>	A9NE (SE)	812	-	510394 220620
238	<p><b>Contemporary Trade Directory Entries</b></p> <p>Name: Aa Service Centre Location: Kimpton Road, Luton, LU2 0SX Classification: Garage Services <b>Status: Inactive</b> Positional Accuracy: Automatically positioned to the address</p>	A9NE (SE)	829	-	510402 220601
239	<p><b>Contemporary Trade Directory Entries</b></p> <p>Name: Luton M O T &amp; Repairs Location: 12, Burr Street, Luton, LU2 0HN Classification: Mot Testing Centres <b>Status: Inactive</b> Positional Accuracy: Automatically positioned to the address</p>	A18NW (N)	779	-	509440 221760
239	<p><b>Contemporary Trade Directory Entries</b></p> <p>Name: Luton M O T &amp; Repairs Location: 12, Burr Street, Luton, LU2 0HN Classification: Garage Services <b>Status: Active</b> Positional Accuracy: Automatically positioned to the address</p>	A18NW (N)	779	-	509440 221760
239	<p><b>Contemporary Trade Directory Entries</b></p> <p>Name: Dairy Crest Ltd Location: Woburn House, 1, Duke Street, Luton, LU2 0HJ Classification: Dairies <b>Status: Inactive</b> Positional Accuracy: Automatically positioned to the address</p>	A18NW (N)	792	-	509429 221770
239	<p><b>Contemporary Trade Directory Entries</b></p> <p>Name: Datapage Ltd Location: Woburn House, 1, Duke Street, Luton, Bedfordshire, LU2 0HJ Classification: Electronic Engineers <b>Status: Inactive</b> Positional Accuracy: Manually positioned to the address or location</p>	A18NW (N)	792	-	509429 221770
239	<p><b>Contemporary Trade Directory Entries</b></p> <p>Name: The Trimming Co Location: Woburn House, 1, Duke Street, Luton, Bedfordshire, LU2 0HJ Classification: Millinery Manufacturers &amp; Wholesalers <b>Status: Inactive</b> Positional Accuracy: Automatically positioned to the address</p>	A18NW (N)	792	-	509429 221770
239	<p><b>Contemporary Trade Directory Entries</b></p> <p>Name: F S O Garage Location: 1, Burr Street, Luton, LU2 0HN Classification: Garage Services <b>Status: Active</b> Positional Accuracy: Automatically positioned to the address</p>	A18NW (N)	813	-	509385 221777
240	<p><b>Contemporary Trade Directory Entries</b></p> <p>Name: Green &amp; Pritchards Cleaning Services Location: Flat 5, Ceira Court, 40, South Road, Luton, LU1 3UD Classification: Commercial Cleaning Services <b>Status: Inactive</b> Positional Accuracy: Automatically positioned to the address</p>	A7NW (SW)	780	-	508987 220593
241	<p><b>Contemporary Trade Directory Entries</b></p> <p>Name: Kenwood Location: Telephone Exchange, Dunstable Place, Luton, LU1 2QD Classification: Damp &amp; Dry Rot Control <b>Status: Inactive</b> Positional Accuracy: Automatically positioned to the address</p>	A12NW (W)	784	-	508912 221253

Map ID	Details	Quadrant Reference (Compass Direction)	Estimated Distance From Site	Contact	NGR
242	<p><b>Contemporary Trade Directory Entries</b></p> <p>Name: Brilliant Contractor Ltd            Location: 59, Hartley Road, Luton, LU2 0HY            Classification: Carpet, Curtain &amp; Upholstery Cleaners  <b>Status: Active</b>            Positional Accuracy: Automatically positioned to the address</p>	A18NE (N)	796	-	509685 221811
243	<p><b>Contemporary Trade Directory Entries</b></p> <p>Name: H G M Building Supplies            Location: 93, WELLINGTON STREET, LUTON, LU1 5AF            Classification: Concrete &amp; Mortar Ready Mixed  <b>Status: Active</b>            Positional Accuracy: Automatically positioned to the address</p>	A12SW (W)	798	-	508855 220999
243	<p><b>Contemporary Trade Directory Entries</b></p> <p>Name: K M &amp; M Accessories            Location: 113, Wellington Street, Luton, LU1 5AF            Classification: Bags, Belts &amp; Accessories - Manufacturers &amp; Suppliers  <b>Status: Inactive</b>            Positional Accuracy: Automatically positioned to the address</p>	A12SW (W)	801	-	508854 220943
243	<p><b>Contemporary Trade Directory Entries</b></p> <p>Name: Furniture Medics            Location: 111, Wellington Street, Luton, LU1 5AF            Classification: Furniture - Repairing &amp; Restoring  <b>Status: Active</b>            Positional Accuracy: Automatically positioned to the address</p>	A12SW (W)	814	-	508840 220952
244	<p><b>Contemporary Trade Directory Entries</b></p> <p>Name: Crown Cleaning Systems            Location: 9, Derwent Road, Luton, LU2 0JT            Classification: Commercial Cleaning Services  <b>Status: Inactive</b>            Positional Accuracy: Automatically positioned to the address</p>	A19SW (NE)	799	-	510138 221663
245	<p><b>Contemporary Trade Directory Entries</b></p> <p>Name: Stephen Gill            Location: 1-9, York Street, Luton, Bedfordshire, LU2 0EZ            Classification: Machinery - Industrial &amp; Commercial  <b>Status: Inactive</b>            Positional Accuracy: Automatically positioned to the address</p>	A18NW (N)	799	-	509577 221809
245	<p><b>Contemporary Trade Directory Entries</b></p> <p>Name: Unimotor Inc            Location: 2, Taylor Street, Luton, LU2 0EY            Classification: Garage Services  <b>Status: Inactive</b>            Positional Accuracy: Automatically positioned to the address</p>	A18NW (N)	816	-	509558 221823
245	<p><b>Contemporary Trade Directory Entries</b></p> <p>Name: Scrap My Car Today            Location: 2-14, Taylor Street, Luton, LU2 0EY            Classification: Scrap Metal Merchants  <b>Status: Inactive</b>            Positional Accuracy: Automatically positioned to the address</p>	A18NW (N)	826	-	509547 221832
245	<p><b>Contemporary Trade Directory Entries</b></p> <p>Name: Fast Fit Tyres            Location: 10-12 Taylor St, Luton, Bedfordshire, LU2 0EY            Classification: Garage Services  <b>Status: Inactive</b>            Positional Accuracy: Manually positioned to the address or location</p>	A18NW (N)	826	-	509546 221832
245	<p><b>Contemporary Trade Directory Entries</b></p> <p>Name: High Town Autotech            Location: 10-12 Taylor St, Luton, Bedfordshire, LU2 0EY            Classification: Car Body Repairs  <b>Status: Inactive</b>            Positional Accuracy: Manually positioned to the address or location</p>	A18NW (N)	826	-	509546 221832
245	<p><b>Contemporary Trade Directory Entries</b></p> <p>Name: Alicia Boon Ltd            Location: 8, Taylor Street, Luton, LU2 0EY            Classification: Hats &amp; Caps - Manufacturers  <b>Status: Inactive</b>            Positional Accuracy: Automatically positioned to the address</p>	A18NW (N)	827	-	509545 221833
246	<p><b>Contemporary Trade Directory Entries</b></p> <p>Name: Gareth Motors            Location: A, 90, Midland Road, Luton, LU2 0BL            Classification: Garage Services  <b>Status: Inactive</b>            Positional Accuracy: Automatically positioned to the address</p>	A17NE (NW)	800	-	509275 221712

Map ID	Details	Quadrant Reference (Compass Direction)	Estimated Distance From Site	Contact	NGR
246	<p><b>Contemporary Trade Directory Entries</b></p> <p>Name: Rq Location: 90-92 Midland Rd, Luton, Bedfordshire, LU2 0BL Classification: Vacuum Cleaners - Sales &amp; Service <b>Status: Inactive</b> Positional Accuracy: Manually positioned to the address or location</p>	A17NE (NW)	807	-	509269 221716
246	<p><b>Contemporary Trade Directory Entries</b></p> <p>Name: Uk Tyre Warehouse Location: 96a, Midland Road, Luton, LU2 0BL Classification: Tyre Dealers <b>Status: Inactive</b> Positional Accuracy: Automatically positioned to the address</p>	A17NE (NW)	810	-	509256 221713
246	<p><b>Contemporary Trade Directory Entries</b></p> <p>Name: Unimotor Ltd Location: Hightown Rd, Luton, Bedfordshire, LU2 0DD Classification: Garage Services <b>Status: Inactive</b> Positional Accuracy: Manually positioned to the road within the address or location</p>	A17NE (NW)	812	-	509311 221744
246	<p><b>Contemporary Trade Directory Entries</b></p> <p>Name: Speed Digital Location: 25, Albion Road, Luton, LU2 0DS Classification: Printers - Glass, Metal, Plastics Etc. <b>Status: Inactive</b> Positional Accuracy: Automatically positioned to the address</p>	A17NE (NW)	843	-	509266 221756
247	<p><b>Contemporary Trade Directory Entries</b></p> <p>Name: V J Motorbikes Location: 78, Windsor Walk, Luton, LU1 5DR Classification: Garage Services <b>Status: Active</b> Positional Accuracy: Automatically positioned to the address</p>	A12SW (W)	823	-	508839 220876
247	<p><b>Contemporary Trade Directory Entries</b></p> <p>Name: A Helping Hand Location: 88, Hastings Street, Luton, LU1 5BH Classification: Commercial Cleaning Services <b>Status: Inactive</b> Positional Accuracy: Automatically positioned to the address</p>	A12SW (W)	832	-	508835 220845
248	<p><b>Contemporary Trade Directory Entries</b></p> <p>Name: Sue &amp; Jennys Hat Machining Services Location: A, 2, Russell Street, Luton, LU1 5EA Classification: Hats &amp; Caps - Manufacturers <b>Status: Inactive</b> Positional Accuracy: Automatically positioned to the address</p>	A12SW (W)	824	-	508871 220739
249	<p><b>Contemporary Trade Directory Entries</b></p> <p>Name: Clary'S French Polishers Location: 176, Cutenhoe Road, Luton, LU1 3NF Classification: French Polishing <b>Status: Inactive</b> Positional Accuracy: Automatically positioned to the address</p>	A8SE (S)	828	-	509688 220161
250	<p><b>Contemporary Trade Directory Entries</b></p> <p>Name: Bedfordshire &amp; Luton Community N H S Trust Location: Charter House, Alma Street, Luton, LU1 2PL Classification: Hospitals <b>Status: Inactive</b> Positional Accuracy: Automatically positioned to the address</p>	A17SW (NW)	830	-	508955 221448
250	<p><b>Contemporary Trade Directory Entries</b></p> <p>Name: East London Foundation Trust Location: Charter House, Alma Street, Luton, Bedfordshire, LU1 2PJ Classification: Hospitals <b>Status: Active</b> Positional Accuracy: Manually positioned within the geographical locality</p>	A17SW (NW)	830	-	508955 221448
251	<p><b>Contemporary Trade Directory Entries</b></p> <p>Name: Garage Services Location: 29, Farley Hill, Luton, LU1 5EE Classification: Garage Services <b>Status: Inactive</b> Positional Accuracy: Automatically positioned to the address</p>	A7NW (SW)	831	-	508907 220633
251	<p><b>Contemporary Trade Directory Entries</b></p> <p>Name: Davenmick Vehicle Repairs Location: 29, Farley Hill, LUTON, LU1 5EE Classification: Garage Services <b>Status: Inactive</b> Positional Accuracy: Automatically positioned to the address</p>	A7NW (SW)	831	-	508907 220633

Map ID	Details	Quadrant Reference (Compass Direction)	Estimated Distance From Site	Contact	NGR
252	<p><b>Contemporary Trade Directory Entries</b></p> <p>Name: Merteck Pumps Ltd            Location: 29, Adelaide Street, Luton, LU1 5BB            Classification: Pumps - Sales, Servicing &amp; Repairs            Status: <b>Inactive</b>            Positional Accuracy: Automatically positioned to the address</p>	A12NW (W)	838	-	508817 221059
252	<p><b>Contemporary Trade Directory Entries</b></p> <p>Name: Redbourn International Forwarding Ltd            Location: 43a, Adelaide Street, Luton, LU1 5BD            Classification: Freight Forwarders            Status: <b>Inactive</b>            Positional Accuracy: Automatically positioned to the address</p>	A12NW (W)	879	-	508778 221082
253	<p><b>Contemporary Trade Directory Entries</b></p> <p>Name: Printing.Com            Location: 37, Alma Street, Luton, Bedfordshire, LU1 2PL            Classification: Printers            Status: <b>Inactive</b>            Positional Accuracy: Automatically positioned to the address</p>	A17SW (NW)	845	-	508903 221389
253	<p><b>Contemporary Trade Directory Entries</b></p> <p>Name: Fast Cash 4 Scrap Cars Luton Aeg            Location: Raglan House, Luton, Bedfordshire, LU1 2PL            Classification: Car Breakers &amp; Dismantlers            Status: <b>Inactive</b>            Positional Accuracy: Manually positioned within the geographical locality</p>	A17SW (NW)	849	-	508897 221386
253	<p><b>Contemporary Trade Directory Entries</b></p> <p>Name: Kall Kwik            Location: 54, Alma Street, Luton, Bedfordshire, LU1 2PL            Classification: Printers            Status: <b>Inactive</b>            Positional Accuracy: Automatically positioned to the address</p>	A17SW (NW)	881	-	508856 221375
253	<p><b>Contemporary Trade Directory Entries</b></p> <p>Name: Pathways Project            Location: 4, Alma Link, Luton, LU1 1EL            Classification: Charcoal Suppliers            Status: <b>Inactive</b>            Positional Accuracy: Automatically positioned to the address</p>	A17SW (NW)	916	-	508820 221378
254	<p><b>Contemporary Trade Directory Entries</b></p> <p>Name: Jem Homecare            Location: 44a, High Town Road, Luton, LU2 0DE            Classification: Carpet, Curtain &amp; Upholstery Cleaners            Status: <b>Inactive</b>            Positional Accuracy: Automatically positioned to the address</p>	A18NW (N)	846	-	509366 221805
254	<p><b>Contemporary Trade Directory Entries</b></p> <p>Name: Jem Homecare            Location: 44a, High Town Road, Luton, LU2 0DE            Classification: Carpet, Curtain &amp; Upholstery Cleaners            Status: <b>Inactive</b>            Positional Accuracy: Automatically positioned to the address</p>	A18NW (N)	846	-	509366 221805
254	<p><b>Contemporary Trade Directory Entries</b></p> <p>Name: Abacus Blinds            Location: 31, High Town Road, Luton, LU2 0BW            Classification: Blinds, Awnings &amp; Canopies            Status: <b>Active</b>            Positional Accuracy: Automatically positioned to the address</p>	A18NW (NW)	852	-	509334 221799
254	<p><b>Contemporary Trade Directory Entries</b></p> <p>Name: D I Y World Luton            Location: 29-31, High Town Road, LUTON, LU2 0BW            Classification: Wallpapers &amp; Wall Coverings            Status: <b>Inactive</b>            Positional Accuracy: Automatically positioned to the address</p>	A17NE (NW)	853	-	509328 221797
254	<p><b>Contemporary Trade Directory Entries</b></p> <p>Name: 24 Hr Pest Control            Location: High Town Rd, Luton, Bedfordshire, LU2 0BW            Classification: Pest &amp; Vermin Control            Status: <b>Inactive</b>            Positional Accuracy: Manually positioned within the geographical locality</p>	A18NW (N)	871	-	509354 221827
255	<p><b>Contemporary Trade Directory Entries</b></p> <p>Name: I Llewellyn &amp; Co Ltd            Location: 104a, Midland Road, Luton, LU2 0BL            Classification: Hats &amp; Caps - Manufacturers            Status: <b>Active</b>            Positional Accuracy: Manually positioned to the address or location</p>	A17NE (NW)	851	-	509216 221736



Map ID	Details	Quadrant Reference (Compass Direction)	Estimated Distance From Site	Contact	NGR
255	<p><b>Contemporary Trade Directory Entries</b></p> <p>Name: Walter Wright Location: 29, Albion Road, Luton, LU2 0DS Classification: Hats &amp; Caps - Manufacturers <b>Status: Active</b> Positional Accuracy: Automatically positioned to the address</p>	A17NE (NW)	853	-	509227 221745
255	<p><b>Contemporary Trade Directory Entries</b></p> <p>Name: Multi Products Corporation Location: 10, Dudley Street, Luton, LU2 0NT Classification: Telecommunications Equipment &amp; Systems <b>Status: Inactive</b> Positional Accuracy: Automatically positioned to the address</p>	A17NE (NW)	886	-	509192 221762
255	<p><b>Contemporary Trade Directory Entries</b></p> <p>Name: Minerva Works Location: 12, Dudley Street, Luton, Bedfordshire, LU2 0NT Classification: Electronic Engineers <b>Status: Inactive</b> Positional Accuracy: Automatically positioned to the address</p>	A17NE (NW)	894	-	509191 221771
255	<p><b>Contemporary Trade Directory Entries</b></p> <p>Name: C F L Distribution Location: Courtney House, 12, Dudley Street, Luton, LU2 0NT Classification: Road Haulage Services <b>Status: Inactive</b> Positional Accuracy: Automatically positioned to the address</p>	A17NE (NW)	896	-	509191 221773
255	<p><b>Contemporary Trade Directory Entries</b></p> <p>Name: Creamers Design &amp; Print Location: 12 Dudley Street, Courtney House, Luton, Bedfordshire, LU2 0NT Classification: Printers <b>Status: Active</b> Positional Accuracy: Automatically positioned to the address</p>	A17NE (NW)	896	-	509191 221773
255	<p><b>Contemporary Trade Directory Entries</b></p> <p>Name: R Armstrong Printers Luton Ltd Location: 21-27 Albion rd, Luton, Bedfordshire, LU2 0DS Classification: Printers <b>Status: Inactive</b> Positional Accuracy: Manually positioned to the address or location</p>	A17NE (NW)	914	-	509194 221796
256	<p><b>Contemporary Trade Directory Entries</b></p> <p>Name: Tavistock Windows Ltd Location: C, 2, Tavistock Crescent, Luton, LU1 3UP Classification: Window Frame Manufacturers <b>Status: Inactive</b> Positional Accuracy: Automatically positioned to the address</p>	A7NE (SW)	851	-	509023 220426
257	<p><b>Contemporary Trade Directory Entries</b></p> <p>Name: Fujimae (Uk) Ltd Location: 58, Dumfries Street, Luton, LU1 5BS Classification: Sports Equipment Manufacturers &amp; Distributors <b>Status: Inactive</b> Positional Accuracy: Automatically positioned to the address</p>	A12SW (W)	852	-	508801 220972
257	<p><b>Contemporary Trade Directory Entries</b></p> <p>Name: J Mcbarron Ltd Location: 43, Princess Street, Luton, LU1 5AT Classification: Hats &amp; Caps - Manufacturers <b>Status: Inactive</b> Positional Accuracy: Automatically positioned to the address</p>	A12NW (W)	857	-	508797 221022
257	<p><b>Contemporary Trade Directory Entries</b></p> <p>Name: Co Image Location: 39-41, Princess Street, Luton, Bedfordshire, LU1 5AT Classification: Printers <b>Status: Inactive</b> Positional Accuracy: Automatically positioned to the address</p>	A12NW (W)	860	-	508794 221039
257	<p><b>Contemporary Trade Directory Entries</b></p> <p>Name: Kayport (Uk) Ltd Location: 53, Princess Street, Luton, LU1 5AT Classification: Carpet, Curtain &amp; Upholstery Cleaners <b>Status: Inactive</b> Positional Accuracy: Automatically positioned to the address</p>	A12SW (W)	861	-	508792 220994
257	<p><b>Contemporary Trade Directory Entries</b></p> <p>Name: H &amp; H Automatic Transmission Co Location: 51b, Princess Street, Luton, LU1 5AT Classification: Gearboxes <b>Status: Inactive</b> Positional Accuracy: Automatically positioned to the address</p>	A12NW (W)	872	-	508781 221005

Map ID	Details	Quadrant Reference (Compass Direction)	Estimated Distance From Site	Contact	NGR
257	<p><b>Contemporary Trade Directory Entries</b></p> <p>Name: World Cargo International            Location: 55a, Princess Street, Luton, LU1 5AT            Classification: Freight Forwarders  <b>Status: Inactive</b>            Positional Accuracy: Automatically positioned to the address</p>	A12SW (W)	879	-	508774 220994
258	<p><b>Contemporary Trade Directory Entries</b></p> <p>Name: Peguform (Uk) Ltd            Location: 50, Kimpton Road, Luton, Bedfordshire, LU2 0NB            Classification: Car Component Manufacturers  <b>Status: Inactive</b>            Positional Accuracy: Automatically positioned to the address</p>	A14SE (E)	865	-	510487 220698
258	<p><b>Contemporary Trade Directory Entries</b></p> <p>Name: Renz Uk            Location: 42-50, KIMPTON ROAD, LUTON, LU2 0FP            Classification: Wire Products - Manufacturers  <b>Status: Active</b>            Positional Accuracy: Automatically positioned to the address</p>	A14SE (E)	912	-	510526 220667
259	<p><b>Contemporary Trade Directory Entries</b></p> <p>Name: Screwfast Foundations Ltd            Location: 42-50 Kimpton Road, Luton, Bedfordshire, LU2 0FP            Classification: Engineers - General  <b>Status: Active</b>            Positional Accuracy: Automatically positioned to the address</p>	A14SE (E)	865	-	510487 220698
260	<p><b>Contemporary Trade Directory Entries</b></p> <p>Name: Marida Hats Ltd            Location: 1-5, Dudley Street, Luton, LU2 0NR            Classification: Hats &amp; Caps - Manufacturers  <b>Status: Inactive</b>            Positional Accuracy: Automatically positioned to the address</p>	A17NE (NW)	873	-	509163 221727
261	<p><b>Contemporary Trade Directory Entries</b></p> <p>Name: Zytek Corporation Ltd            Location: 11, Stanley Street, Luton, LU1 5AL            Classification: Plastics - Injection Moulding  <b>Status: Inactive</b>            Positional Accuracy: Automatically positioned to the address</p>	A12SW (W)	878	-	508779 220918
262	<p><b>Contemporary Trade Directory Entries</b></p> <p>Name: High Town M O T Centre            Location: 96a Midland Road, Luton, Bedfordshire, LU2 0BL            Classification: Mot Testing Centres  <b>Status: Active</b>            Positional Accuracy: Manually positioned within the geographical locality</p>	A17NE (NW)	883	-	509120 221708
262	<p><b>Contemporary Trade Directory Entries</b></p> <p>Name: Robintour Ltd            Location: 114-134, Midland Road, Luton, Bedfordshire, LU2 0BL            Classification: Clothing &amp; Fabrics - Manufacturers  <b>Status: Inactive</b>            Positional Accuracy: Manually positioned to the address or location</p>	A17NE (NW)	890	-	509133 221727
262	<p><b>Contemporary Trade Directory Entries</b></p> <p>Name: Midland Road Motor Co Ltd            Location: 144a, Midland Road, Luton, LU2 0BL            Classification: Garage Services  <b>Status: Inactive</b>            Positional Accuracy: Automatically positioned to the address</p>	A17NE (NW)	910	-	509094 221722
262	<p><b>Contemporary Trade Directory Entries</b></p> <p>Name: Luton Textile Cutters            Location: 10, Old Bedford Road, Luton, LU2 7NZ            Classification: Textile Manufacturing  <b>Status: Inactive</b>            Positional Accuracy: Automatically positioned to the address</p>	A17NE (NW)	926	-	509091 221739
262	<p><b>Contemporary Trade Directory Entries</b></p> <p>Name: P N D Fabrications            Location: 10, Old Bedford Road, Luton, LU2 7NZ            Classification: Manufacturers  <b>Status: Inactive</b>            Positional Accuracy: Automatically positioned to the address</p>	A17NE (NW)	926	-	509091 221739
263	<p><b>Contemporary Trade Directory Entries</b></p> <p>Name: Telephone Engineer            Location: 148, Cutenhoe Road, Luton, LU1 3NF            Classification: Engineers - General  <b>Status: Inactive</b>            Positional Accuracy: Automatically positioned to the address</p>	A8SW (S)	891	-	509602 220101

Map ID	Details	Quadrant Reference (Compass Direction)	Estimated Distance From Site	Contact	NGR
264	<p><b>Contemporary Trade Directory Entries</b></p> <p>Name: Dor 2 Dor Ltd            Location: 25, Durham Road, Luton, LU2 0RD            Classification: Distribution Services  <b>Status: Inactive</b>            Positional Accuracy: Automatically positioned to the address</p>	A19SE (NE)	893	-	510414 221517
265	<p><b>Contemporary Trade Directory Entries</b></p> <p>Name: B &amp; S Printing Co            Location: Unit 5, Inkerman Street, Luton, LU1 1JB            Classification: Printers  <b>Status: Inactive</b>            Positional Accuracy: Automatically positioned to the address</p>	A17SW (NW)	903	-	508861 221432
266	<p><b>Contemporary Trade Directory Entries</b></p> <p>Name: Newtronics            Location: Welbeck House, Welbeck Road, Luton, LU2 0HD            Classification: Electronic Engineers  <b>Status: Inactive</b>            Positional Accuracy: Automatically positioned to the address</p>	A18NW (N)	904	-	509452 221893
266	<p><b>Contemporary Trade Directory Entries</b></p> <p>Name: A W D Service Centres            Location: 65-73, High Town Road, Luton, Bedfordshire, LU2 0BS            Classification: Engineers - General  <b>Status: Inactive</b>            Positional Accuracy: Automatically positioned to the address</p>	A18NW (N)	921	-	509405 221898
266	<p><b>Contemporary Trade Directory Entries</b></p> <p>Name: Lawnmower Services            Location: 71, High Town Road, LUTON, LU2 0BW            Classification: Lawnmowers &amp; Garden Machinery - Sales &amp; Service  <b>Status: Active</b>            Positional Accuracy: Automatically positioned to the address</p>	A18NW (N)	929	-	509423 221911
267	<p><b>Contemporary Trade Directory Entries</b></p> <p>Name: Q V C            Location: 43, Durham Road, Luton, LU2 0RD            Classification: Toiletries  <b>Status: Inactive</b>            Positional Accuracy: Automatically positioned to the address</p>	A19SE (NE)	910	-	510465 221469
268	<p><b>Contemporary Trade Directory Entries</b></p> <p>Name: Caldervale Technology Ltd            Location: 2, HIGH TOWN ENTERPRISE CENTRE, YORK STREET, LUTON, LU2 0HA            Classification: Car Component Manufacturers  <b>Status: Active</b>            Positional Accuracy: Automatically positioned to the address</p>	A18NW (N)	911	-	509548 221918
268	<p><b>Contemporary Trade Directory Entries</b></p> <p>Name: Boon &amp; Lane Ltd            Location: 7-11, Taylor Street, Luton, LU2 0EY            Classification: Millinery Manufacturers &amp; Wholesalers  <b>Status: Active</b>            Positional Accuracy: Automatically positioned to the address</p>	A18NW (N)	924	-	509557 221932
268	<p><b>Contemporary Trade Directory Entries</b></p> <p>Name: W Finn &amp; Co            Location: Unit 3, 46, High Town Enterprise Centre, York Street, Luton, LU2 0HA            Classification: Clothing &amp; Fabrics - Manufacturers  <b>Status: Inactive</b>            Positional Accuracy: Automatically positioned to the address</p>	A18NW (N)	927	-	509555 221935
268	<p><b>Contemporary Trade Directory Entries</b></p> <p>Name: Fast Mover Tools            Location: 17-19, Taylor Street, Luton, LU2 0EY            Classification: Garage Equipment  <b>Status: Inactive</b>            Positional Accuracy: Automatically positioned to the address</p>	A18NW (N)	935	-	509576 221946
268	<p><b>Contemporary Trade Directory Entries</b></p> <p>Name: F W Fabrication Ltd            Location: 17-19, Taylor Street, Luton, LU2 0EY            Classification: Sheet Metal Work  <b>Status: Inactive</b>            Positional Accuracy: Automatically positioned to the address</p>	A18NW (N)	935	-	509576 221946
268	<p><b>Contemporary Trade Directory Entries</b></p> <p>Name: Smartco            Location: 17-19, Taylor Street, Luton, LU2 0EY            Classification: Car Paint &amp; Lacquer Manufacturers &amp; Suppliers  <b>Status: Inactive</b>            Positional Accuracy: Automatically positioned to the address</p>	A18NW (N)	935	-	509576 221946

Map ID	Details	Quadrant Reference (Compass Direction)	Estimated Distance From Site	Contact	NGR
268	<p><b>Contemporary Trade Directory Entries</b></p> <p>Name: Spiral Screen Printing            Location: 21, Taylor Street, Luton, LU2 0EY            Classification: Screen Process Printers  <b>Status: Inactive</b>            Positional Accuracy: Automatically positioned to the address</p>	A18NW (N)	937	-	509578 221947
268	<p><b>Contemporary Trade Directory Entries</b></p> <p>Name: Total Print            Location: 21, Taylor Street, Luton, LU2 0EY            Classification: Printers  <b>Status: Inactive</b>            Positional Accuracy: Automatically positioned to the address</p>	A18NW (N)	937	-	509578 221947
268	<p><b>Contemporary Trade Directory Entries</b></p> <p>Name: Pirtek            Location: Unit 5, 50, High Town Enterprise Centre, York Street, Luton, LU2 0HA            Classification: Hydraulic Equipment &amp; Accessories - Sales &amp; Service  <b>Status: Inactive</b>            Positional Accuracy: Automatically positioned to the address</p>	A18NW (N)	943	-	509544 221950
268	<p><b>Contemporary Trade Directory Entries</b></p> <p>Name: Erapa Uk Ltd            Location: Pakrap House, 128, High Town Road, Luton, LU2 0DJ            Classification: Packaging &amp; Wrapping Equipment &amp; Supplies  <b>Status: Active</b>            Positional Accuracy: Automatically positioned to the address</p>	A18NW (N)	951	-	509545 221958
268	<p><b>Contemporary Trade Directory Entries</b></p> <p>Name: Warden Domestic            Location: Unit 8, 52, High Town Enterprise Centre, York Street, Luton, Bedfordshire, LU2 0HA            Classification: Domestic Appliances - Servicing, Repairs &amp; Parts  <b>Status: Inactive</b>            Positional Accuracy: Automatically positioned to the address</p>	A18NW (N)	955	-	509518 221958
268	<p><b>Contemporary Trade Directory Entries</b></p> <p>Name: Warden Domestic Ltd            Location: 8 High Town Enterprise Centre, York St, Luton, Bedfordshire, LU2 0HA            Classification: Domestic Appliances - Servicing, Repairs &amp; Parts  <b>Status: Inactive</b>            Positional Accuracy: Manually positioned to the address or location</p>	A18NW (N)	955	-	509518 221958
269	<p><b>Contemporary Trade Directory Entries</b></p> <p>Name: Direct Glazing Ltd            Location: 39, Stanley Street, Luton, LU1 5AL            Classification: Window Frame Manufacturers  <b>Status: Active</b>            Positional Accuracy: Automatically positioned to the address</p>	A12SW (W)	915	-	508748 220863
270	<p><b>Contemporary Trade Directory Entries</b></p> <p>Name: Cleanwell Dry Cleaners            Location: 61, High Town Road, Luton, LU2 0BW            Classification: Dry Cleaners  <b>Status: Inactive</b>            Positional Accuracy: Automatically positioned to the address</p>	A18NW (N)	917	-	509397 221890
270	<p><b>Contemporary Trade Directory Entries</b></p> <p>Name: Expert Dry Cleaners            Location: 61, High Town Road, LUTON, LU2 0BW            Classification: Dry Cleaners  <b>Status: Active</b>            Positional Accuracy: Automatically positioned to the address</p>	A18NW (N)	917	-	509397 221890
271	<p><b>Contemporary Trade Directory Entries</b></p> <p>Name: Cepsa Uk Ltd            Location: 37, Upper George Street, Luton, LU1 2RD            Classification: Chemicals - Distributors &amp; Wholesalers  <b>Status: Inactive</b>            Positional Accuracy: Automatically positioned to the address</p>	A12NW (W)	918	-	508785 221300
272	<p><b>Contemporary Trade Directory Entries</b></p> <p>Name: First Call Window &amp; Door Maintenance Ltd            Location: 81, Dumfries Street, Luton, LU1 5BU            Classification: Window Frames - Sales &amp; Service  <b>Status: Inactive</b>            Positional Accuracy: Automatically positioned to the address</p>	A12SW (W)	928	-	508725 220967

Map ID	Details	Quadrant Reference (Compass Direction)	Estimated Distance From Site	Contact	NGR
273	<p><b>Contemporary Trade Directory Entries</b></p> <p>Name: A &amp; A Refrigeration            Location: 73, Pomfret Avenue, Luton, LU2 0JJ            Classification: Refrigerators &amp; Freezers - Servicing &amp; Repairs  <b>Status: Inactive</b>            Positional Accuracy: Automatically positioned to the address</p>	A18NE (N)	928	-	509884 221918
274	<p><b>Contemporary Trade Directory Entries</b></p> <p>Name: D C Leaflet Services            Location: 226, Wellington Street, Luton, Bedfordshire, LU1 5AH            Classification: Distribution Services  <b>Status: Inactive</b>            Positional Accuracy: Automatically positioned to the address</p>	A12SW (W)	930	-	508746 220795
275	<p><b>Contemporary Trade Directory Entries</b></p> <p>Name: Springclean            Location: 18, Somersby Close, Luton, LU1 3XB            Classification: Cleaning Services - Domestic  <b>Status: Inactive</b>            Positional Accuracy: Automatically positioned to the address</p>	A7SE (SW)	931	-	509085 220261
276	<p><b>Contemporary Trade Directory Entries</b></p> <p>Name: Simply Coatings Ltd            Location: 91, Cutenhoe Road, Luton, LU1 3NG            Classification: Paint Manufacturers  <b>Status: Inactive</b>            Positional Accuracy: Automatically positioned to the address</p>	A8SW (S)	934	-	509477 220074
277	<p><b>Contemporary Trade Directory Entries</b></p> <p>Name: A &amp; E Building &amp; Joinery            Location: Luton, Bedfordshire, Lu1 1re            Classification: Joinery Manufacturers  <b>Status: Inactive</b>            Positional Accuracy: Automatically positioned to the address</p>	A12NW (W)	936	-	508719 221057
278	<p><b>Contemporary Trade Directory Entries</b></p> <p>Name: Alban Carpet Cleaners            Location: 34, London Road, LUTON, LU1 3UQ            Classification: Carpet, Curtain &amp; Upholstery Cleaners  <b>Status: Active</b>            Positional Accuracy: Automatically positioned to the address</p>	A7SE (SW)	950	-	509003 220307
279	<p><b>Contemporary Trade Directory Entries</b></p> <p>Name: Mimram Site Services            Location: 27, Salisbury Road, Luton, LU1 5AP            Classification: Electrical Engineers  <b>Status: Inactive</b>            Positional Accuracy: Automatically positioned to the address</p>	A12SW (W)	955	-	508701 220918
280	<p><b>Contemporary Trade Directory Entries</b></p> <p>Name: Deep Kleen            Location: Flat 41, Collingdon Court, Collingdon Street, Luton, LU1 1ST            Classification: Commercial Cleaning Services  <b>Status: Inactive</b>            Positional Accuracy: Automatically positioned to the address</p>	A17SW (NW)	960	-	508883 221572
281	<p><b>Contemporary Trade Directory Entries</b></p> <p>Name: Dalmech Engineering Ltd            Location: Concorde House, Concorde Street, Luton, Bedfordshire, LU2 0JD            Classification: Engineers - General  <b>Status: Inactive</b>            Positional Accuracy: Automatically positioned to the address</p>	A18NW (N)	960	-	509606 221973
281	<p><b>Contemporary Trade Directory Entries</b></p> <p>Name: H2o            Location: Concorde House, Concorde Street, Luton, LU2 0JD            Classification: Water Coolers  <b>Status: Inactive</b>            Positional Accuracy: Automatically positioned to the address</p>	A18NW (N)	960	-	509606 221973
281	<p><b>Contemporary Trade Directory Entries</b></p> <p>Name: Electro Mechanical Solutions Ltd            Location: Concorde House, Concorde Street, Luton, Bedfordshire, LU2 0JD            Classification: Engineers - General  <b>Status: Inactive</b>            Positional Accuracy: Automatically positioned to the address</p>	A18NW (N)	961	-	509608 221974
281	<p><b>Contemporary Trade Directory Entries</b></p> <p>Name: Anachem Ltd            Location: 20, Charles Street, Luton, LU2 0EB            Classification: Distribution Services  <b>Status: Inactive</b>            Positional Accuracy: Automatically positioned in the proximity of the address</p>	A18NW (N)	983	-	509652 221998

Map ID	Details	Quadrant Reference (Compass Direction)	Estimated Distance From Site	Contact	NGR
281	<p><b>Contemporary Trade Directory Entries</b></p> <p>Name: Bio Clear Ltd            Location: 31-33, Charles Street, Luton, LU2 0EB            Classification: Air Purification Equipment  <b>Status: Inactive</b>            Positional Accuracy: Automatically positioned to the address</p>	A18NW (N)	993	-	509615 222006
281	<p><b>Contemporary Trade Directory Entries</b></p> <p>Name: Idealyse Hats &amp; Garments            Location: 130, High Town Road, Luton, LU2 0DJ            Classification: Hats &amp; Caps - Manufacturers  <b>Status: Active</b>            Positional Accuracy: Automatically positioned to the address</p>	A18NW (N)	997	-	509570 222007
281	<p><b>Contemporary Trade Directory Entries</b></p> <p>Name: R G R Reproductions Ltd            Location: Unit C, Charles Street, Luton, Bedfordshire, LU2 0EB            Classification: Lithographic Plate Makers  <b>Status: Inactive</b>            Positional Accuracy: Automatically positioned to the address</p>	A18NW (N)	1000	-	509613 222014
282	<p><b>Contemporary Trade Directory Entries</b></p> <p>Name: Anam Motor Group 24/7 Breakdown Rescue &amp; Recovery            Location: 27, Berkeley Path, Luton, LU2 0TS            Classification: Breakdown and Recovery  <b>Status: Inactive</b>            Positional Accuracy: Automatically positioned to the address</p>	A17NE (NW)	964	-	509249 221883
282	<p><b>Contemporary Trade Directory Entries</b></p> <p>Name: ///Amg 24/7 Breakdown Recovery            Location: 27, Berkeley Path, Luton, LU2 0TS            Classification: Breakdown and Recovery  <b>Status: Inactive</b>            Positional Accuracy: Automatically positioned to the address</p>	A17NE (NW)	964	-	509249 221883
282	<p><b>Contemporary Trade Directory Entries</b></p> <p>Name: A M G 24 7 Accident Rescue &amp; Breakdown Recovery            Location: 27, Berkeley Path, Luton, LU2 0TS            Classification: Car Breakdown &amp; Recovery Services  <b>Status: Active</b>            Positional Accuracy: Automatically positioned to the address</p>	A17NE (NW)	965	-	509248 221884
283	<p><b>Contemporary Trade Directory Entries</b></p> <p>Name: Rotatrim Ltd            Location: 35-43, Dudley Street, Luton, LU2 0NP            Classification: Machinery - Industrial &amp; Commercial  <b>Status: Inactive</b>            Positional Accuracy: Automatically positioned to the address</p>	A17NE (NW)	967	-	509147 221829
284	<p><b>Contemporary Trade Directory Entries</b></p> <p>Name: Anachem Ltd            Location: 20, Charles Street, Luton, LU2 0EB            Classification: Laboratory Equipment, Instruments &amp; Supplies  <b>Status: Inactive</b>            Positional Accuracy: Automatically positioned to the address</p>	A18NE (N)	971	-	509691 221986
285	<p><b>Contemporary Trade Directory Entries</b></p> <p>Name: Local Ironing            Location: Cardigan St, Luton, Bedfordshire, LU1 1RP            Classification: Ironing &amp; Home Laundry Services  <b>Status: Inactive</b>            Positional Accuracy: Manually positioned within the geographical locality</p>	A17SW (NW)	978	-	508776 221431
286	<p><b>Contemporary Trade Directory Entries</b></p> <p>Name: Gelmic Machine Tools            Location: 28, Old Bedford Road, Luton, LU2 7NZ            Classification: Tool Sharpening, Repairing &amp; Servicing  <b>Status: Inactive</b>            Positional Accuracy: Automatically positioned to the address</p>	A17NE (NW)	987	-	509044 221779
287	<p><b>Contemporary Trade Directory Entries</b></p> <p>Name: Coldpoint Refrigeration Ltd            Location: 90, Pomfret Avenue, Luton, LU2 0JL            Classification: Air Conditioning &amp; Refrigeration Contractors  <b>Status: Active</b>            Positional Accuracy: Automatically positioned to the address</p>	A18NE (N)	995	-	509893 221985

Map ID	Details	Quadrant Reference (Compass Direction)	Estimated Distance From Site	Contact	NGR
288	<b>Fuel Station Entries</b> Name: Parkway Service Station Location: 120, Park Street , Luton, Luton, LU1 3EZ Brand: Esso Premises Type: Not Applicable <b>Status: Obsolete</b> Positional Accuracy: Automatically positioned to the address	A13SE (S)	199	-	509669 220790
289	<b>Fuel Station Entries</b> Name: Guildford Street Service Station Location: 2-10, Guildford Street Church Street, , Luton, Luton, LU1 2NR Brand: Obsolete Premises Type: Not Applicable <b>Status: Obsolete</b> Positional Accuracy: Automatically positioned to the address	A13NW (N)	200	-	509652 221214
290	<b>Fuel Station Entries</b> Name: Arndale Service Station Location: Church Street , , Luton, Luton, LU1 3JG Brand: Obsolete Premises Type: Not Applicable <b>Status: Obsolete</b> Positional Accuracy: Manually positioned to the address or location	A18SW (NW)	512	-	509418 221462
291	<b>Fuel Station Entries</b> Name: Margram Chapel Street Location: Chapel Street , , Luton, Luton, LU1 5DA Brand: OBSOLETE Premises Type: Not Applicable <b>Status: Obsolete</b> Positional Accuracy: Located by supplier to within 100m	A12SE (W)	652	-	509008 220900
292	<b>Fuel Station Entries</b> Name: Luton Service Station Location: 157-159, Castle Street , , Luton, Luton, LU1 3AA Brand: Low Prices Always Premises Type: Petrol Station <b>Status: Open</b> Positional Accuracy: Manually positioned to the address or location	A7NE (SW)	740	-	509044 220578

Map ID	Details	Quadrant Reference (Compass Direction)	Estimated Distance From Site	Contact	NGR
293	<b>Nitrate Vulnerable Zones</b> Name: Lee Nvz Description: Surface Water Source: Environment Agency, Head Office	A13NE (NW)	0	5	509667 221003



<b>Agency &amp; Hydrological</b>	<b>Version</b>	<b>Update Cycle</b>
<b>Contaminated Land Register Entries and Notices</b> South Bedfordshire District Council (now part of Central Bedfordshire Council) - Environmental Health Department Environment Agency - Head Office Luton Borough Council - Environmental Health Department North Hertfordshire District Council - Environmental Health Department St Albans City & District Council - Environmental Health Department Central Bedfordshire Council - Environmental Health Department Dacorum Borough Council - Environmental Health Department	July 2008  June 2020 October 2017 October 2017 October 2017 October 2017 September 2017	Not Applicable  Annually Annual Rolling Update Annual Rolling Update Annual Rolling Update Annually Annual Rolling Update
<b>Discharge Consents</b> Environment Agency - Thames Region	April 2023	Quarterly
<b>Enforcement and Prohibition Notices</b> Environment Agency - Thames Region	March 2013	
<b>Integrated Pollution Controls</b> Environment Agency - Thames Region	January 2009	
<b>Integrated Pollution Prevention And Control</b> Environment Agency - South East Region - North East Thames Area Environment Agency - Thames Region	January 2023 January 2023	Quarterly Quarterly
<b>Local Authority Integrated Pollution Prevention And Control</b> South Bedfordshire District Council (now part of Central Bedfordshire Council) - Environmental Health Department St Albans City & District Council - Environmental Health Department Central Bedfordshire Council - Environmental Health Department Dacorum Borough Council - Environmental Health Department Luton Borough Council - Environmental Health Department North Hertfordshire District Council - Environmental Health Department	June 2008  May 2014 November 2014 October 2014 September 2014 September 2014	Not Applicable  Variable Variable Variable Variable Variable
<b>Local Authority Pollution Prevention and Controls</b> South Bedfordshire District Council (now part of Central Bedfordshire Council) - Environmental Health Department St Albans City & District Council - Environmental Health Department Central Bedfordshire Council - Environmental Health Department Dacorum Borough Council - Environmental Health Department Luton Borough Council - Environmental Health Department North Hertfordshire District Council - Environmental Health Department	June 2008  May 2014 November 2014 October 2014 September 2014 September 2014	Not Applicable  Annual Rolling Update Annually Annual Rolling Update Annual Rolling Update Annual Rolling Update
<b>Local Authority Pollution Prevention and Control Enforcements</b> Dudley Metropolitan Borough Council - Environmental Protection Division South Bedfordshire District Council (now part of Central Bedfordshire Council) - Environmental Health Department St Albans City & District Council - Environmental Health Department Central Bedfordshire Council - Environmental Health Department Dacorum Borough Council - Environmental Health Department Luton Borough Council - Environmental Health Department North Hertfordshire District Council - Environmental Health Department	December 2014 June 2008  May 2014 November 2014 October 2014 September 2014 September 2014	Variable Not Applicable  Variable Variable Variable Variable Variable
<b>Nearest Surface Water Feature</b> Ordnance Survey	April 2023	
<b>Pollution Incidents to Controlled Waters</b> Environment Agency - Thames Region	September 1999	
<b>Prosecutions Relating to Authorised Processes</b> Environment Agency - Thames Region	July 2015	
<b>Prosecutions Relating to Controlled Waters</b> Environment Agency - Thames Region	March 2013	
<b>Registered Radioactive Substances</b> Environment Agency - Thames Region	June 2016	As notified

<b>Agency &amp; Hydrological</b>	<b>Version</b>	<b>Update Cycle</b>
<b>River Quality</b> Environment Agency - Head Office	November 2001	Not Applicable
<b>River Quality Biology Sampling Points</b> Environment Agency - Head Office	April 2012	
<b>River Quality Chemistry Sampling Points</b> Environment Agency - Head Office	April 2012	
<b>Substantiated Pollution Incident Register</b> Environment Agency - South East Region - North East Thames Area Environment Agency - Thames Region - North East Area	April 2023 April 2023	Quarterly Quarterly
<b>Water Abstractions</b> Environment Agency - Thames Region	April 2023	Quarterly
<b>Water Industry Act Referrals</b> Environment Agency - Thames Region	October 2017	
<b>Groundwater Vulnerability Map</b> Environment Agency - Head Office	June 2018	As notified
<b>Groundwater Vulnerability - Soluble Rock Risk</b> Environment Agency - Head Office	June 2018	As notified
<b>Bedrock Aquifer Designations</b> Environment Agency - Head Office	January 2018	Annually
<b>Superficial Aquifer Designations</b> Environment Agency - Head Office	January 2018	Annually
<b>Source Protection Zones</b> Environment Agency - Head Office	September 2022	Bi-Annually
<b>Extreme Flooding from Rivers or Sea without Defences</b> Environment Agency - Head Office	February 2023	Quarterly
<b>Flooding from Rivers or Sea without Defences</b> Environment Agency - Head Office	February 2023	Quarterly
<b>Areas Benefiting from Flood Defences</b> Environment Agency - Head Office	February 2023	Quarterly
<b>Flood Water Storage Areas</b> Environment Agency - Head Office	February 2023	Quarterly
<b>Flood Defences</b> Environment Agency - Head Office	August 2022	Quarterly
<b>OS Water Network Lines</b> Ordnance Survey	April 2023	Quarterly
<b>BGS Groundwater Flooding Susceptibility</b> British Geological Survey - National Geoscience Information Service	May 2013	As notified













<b>Waste</b>	<b>Version</b>	<b>Update Cycle</b>
<b>BGS Recorded Landfill Sites</b> British Geological Survey - National Geoscience Information Service	November 2002	As notified
<b>Historical Landfill Sites</b> Environment Agency - Head Office	March 2023	Quarterly
<b>Integrated Pollution Control Registered Waste Sites</b> Environment Agency - Thames Region	January 2009	Not Applicable
<b>Licensed Waste Management Facilities (Landfill Boundaries)</b> Environment Agency - South East Region - North East Thames Area Environment Agency - Thames Region - North East Area	January 2023 January 2023	Quarterly Quarterly
<b>Licensed Waste Management Facilities (Locations)</b> Environment Agency - South East Region - North East Thames Area Environment Agency - Thames Region - North East Area	January 2023 January 2023	Quarterly Quarterly
<b>Local Authority Landfill Coverage</b> Bedfordshire County Council (now part of Central Bedfordshire Council) Dacorum Borough Council - Environmental Health Department Hertfordshire County Council - Spatial Planning and Economy Unit Luton Borough Council - Department of Environment and Regeneration North Hertfordshire District Council - Environmental Health Department South Bedfordshire District Council (now part of Central Bedfordshire Council) - Environmental Health Department St Albans City & District Council - Environmental Health Department	February 2003 February 2003 February 2003 February 2003 February 2003 February 2003 February 2003	Not Applicable Not Applicable Not Applicable Not Applicable Not Applicable Not Applicable Not Applicable
<b>Local Authority Recorded Landfill Sites</b> Bedfordshire County Council (now part of Central Bedfordshire Council) Dacorum Borough Council - Environmental Health Department Hertfordshire County Council - Spatial Planning and Economy Unit Luton Borough Council - Department of Environment and Regeneration North Hertfordshire District Council - Environmental Health Department South Bedfordshire District Council (now part of Central Bedfordshire Council) - Environmental Health Department St Albans City & District Council - Environmental Health Department	October 2018 October 2018 October 2018 October 2018 October 2018 October 2018 October 2018	
<b>Registered Landfill Sites</b> Environment Agency - Thames Region - North East Area	March 2006	Not Applicable
<b>Registered Waste Transfer Sites</b> Environment Agency - Thames Region - North East Area	April 2018	
<b>Registered Waste Treatment or Disposal Sites</b> Environment Agency - Anglian Region - Central Area Environment Agency - Thames Region - North East Area	June 2015 June 2015	

<b>Hazardous Substances</b>	<b>Version</b>	<b>Update Cycle</b>
<b>Control of Major Accident Hazards Sites (COMAH)</b> Health and Safety Executive	March 2023	Bi-Annually
<b>Explosive Sites</b> Health and Safety Executive	March 2017	
<b>Notification of Installations Handling Hazardous Substances (NIHHS)</b> Health and Safety Executive	August 2001	
<b>Planning Hazardous Substance Enforcements</b> Central Bedfordshire Council - Planning Department Hertfordshire County Council - Spatial Planning and Economy Unit Luton Borough Council - Department of Environment and Regeneration North Hertfordshire District Council St Albans City & District Council Bedfordshire County Council (now part of Central Bedfordshire Council) South Bedfordshire District Council (now part of Central Bedfordshire Council) Dacorum Borough Council	February 2016 February 2016 February 2016 February 2016 February 2016 July 2008 November 2008 October 2015	Variable Variable Variable Variable Variable Annual Rolling Update Not Applicable Variable
<b>Planning Hazardous Substance Consents</b> Central Bedfordshire Council - Planning Department Hertfordshire County Council - Spatial Planning and Economy Unit Luton Borough Council - Department of Environment and Regeneration North Hertfordshire District Council St Albans City & District Council Bedfordshire County Council (now part of Central Bedfordshire Council) South Bedfordshire District Council (now part of Central Bedfordshire Council) Dacorum Borough Council	February 2016 February 2016 February 2016 February 2016 February 2016 July 2008 November 2008 October 2015	Variable Variable Variable Variable Variable Annual Rolling Update Not Applicable Variable

<b>Geological</b>	<b>Version</b>	<b>Update Cycle</b>
<b>BGS 1:625,000 Solid Geology</b> British Geological Survey - National Geoscience Information Service	January 2009	As notified
<b>BGS Recorded Mineral Sites</b> British Geological Survey - National Geoscience Information Service	June 2023	Bi-Annually
<b>CBSCB Compensation District</b> Cheshire Brine Subsidence Compensation Board (CBSCB) Cheshire Brine Subsidence Compensation Board (CBSCB)	August 2011 November 2020	As notified
<b>Coal Mining Affected Areas</b> The Coal Authority - Property Searches	February 2023	Annual Rolling Update
<b>Mining Instability</b> Ove Arup & Partners	June 1998	Not Applicable
<b>Non Coal Mining Areas of Great Britain</b> British Geological Survey - National Geoscience Information Service	May 2015	Not Applicable
<b>Potential for Collapsible Ground Stability Hazards</b> British Geological Survey - National Geoscience Information Service	April 2020	As notified
<b>Potential for Compressible Ground Stability Hazards</b> British Geological Survey - National Geoscience Information Service	January 2019	As notified
<b>Potential for Ground Dissolution Stability Hazards</b> British Geological Survey - National Geoscience Information Service	January 2019	As notified
<b>Potential for Landslide Ground Stability Hazards</b> British Geological Survey - National Geoscience Information Service	January 2019	As notified
<b>Potential for Running Sand Ground Stability Hazards</b> British Geological Survey - National Geoscience Information Service	January 2019	As notified
<b>Potential for Shrinking or Swelling Clay Ground Stability Hazards</b> British Geological Survey - National Geoscience Information Service	January 2019	As notified
<b>Radon Potential - Radon Affected Areas</b> British Geological Survey - National Geoscience Information Service	September 2022	Annually
<b>Radon Potential - Radon Protection Measures</b> British Geological Survey - National Geoscience Information Service	September 2022	Annually
<b>Industrial Land Use</b>	<b>Version</b>	<b>Update Cycle</b>
<b>Contemporary Trade Directory Entries</b> Thomson Directories	April 2023	Quarterly
<b>Fuel Station Entries</b> Catalist Ltd - Experian	June 2023	Quarterly
<b>Gas Pipelines</b> National Grid	October 2021	Bi-Annually
<b>Underground Electrical Cables</b> National Grid	February 2023	Bi-Annually

<b>Sensitive Land Use</b>	<b>Version</b>	<b>Update Cycle</b>
<b>Ancient Woodland</b> Natural England	April 2023	Bi-Annually
<b>Areas of Adopted Green Belt</b> Dacorum Borough Council Luton Borough Council North Hertfordshire District Council South Bedfordshire District Council (now part of Central Bedfordshire Council) St Albans City & District Council Central Bedfordshire Council - Planning Department	July 2022 July 2022 July 2022 July 2022 July 2022 May 2011	Quarterly Quarterly Quarterly Quarterly Quarterly As notified
<b>Areas of Unadopted Green Belt</b> Dacorum Borough Council Luton Borough Council North Hertfordshire District Council South Bedfordshire District Council (now part of Central Bedfordshire Council) St Albans City & District Council Central Bedfordshire Council - Planning Department	July 2022 July 2022 July 2022 July 2022 July 2022 May 2011	Quarterly Quarterly Quarterly Quarterly Quarterly As notified
<b>Areas of Outstanding Natural Beauty</b> Natural England	April 2023	Bi-Annually
<b>Environmentally Sensitive Areas</b> Natural England	January 2017	
<b>Forest Parks</b> Forestry Commission	May 2023	Not Applicable
<b>Local Nature Reserves</b> Natural England	March 2023	Bi-Annually
<b>Marine Nature Reserves</b> Natural England	April 2023	Bi-Annually
<b>National Nature Reserves</b> Natural England	February 2023	Bi-Annually
<b>National Parks</b> Natural England	February 2018	Bi-Annually
<b>Nitrate Sensitive Areas</b> Natural England	April 2023	Not Applicable
<b>Nitrate Vulnerable Zones</b> Department for Environment, Food and Rural Affairs (DEFRA - formerly FRCA) Environment Agency - Head Office	April 2016 March 2023	Bi-Annually
<b>Ramsar Sites</b> Natural England	March 2023	Bi-Annually
<b>Sites of Special Scientific Interest</b> Natural England	March 2023	Bi-Annually
<b>Special Areas of Conservation</b> Natural England	April 2023	Bi-Annually
<b>Special Protection Areas</b> Natural England	April 2023	Bi-Annually

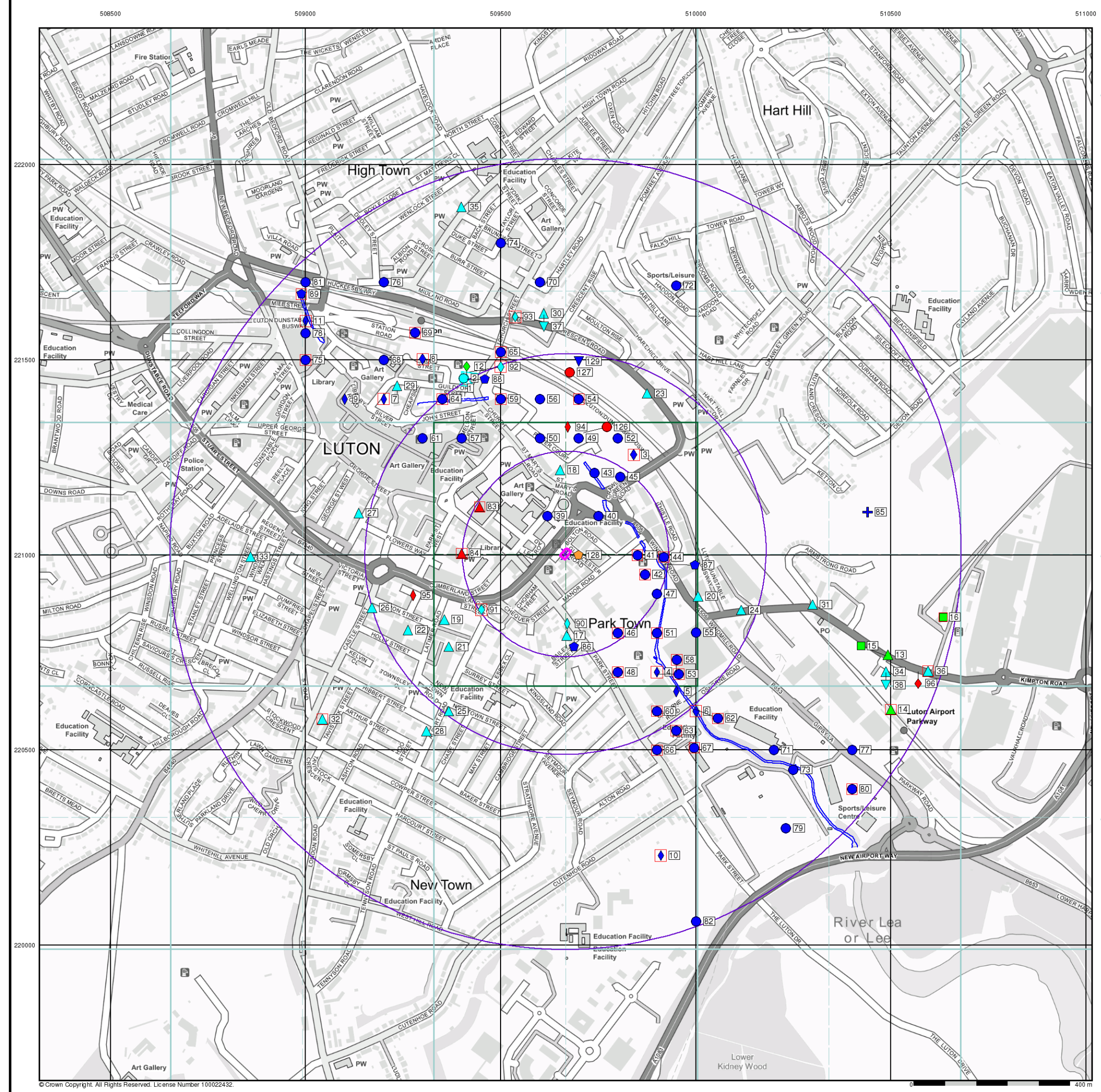
A selection of organisations who provide data within this report

Data Supplier	Data Supplier Logo
Ordnance Survey	
Environment Agency	
Scottish Environment Protection Agency	
The Coal Authority	
British Geological Survey	 <p><b>British Geological Survey</b> NATURAL ENVIRONMENT RESEARCH COUNCIL</p>
Centre for Ecology and Hydrology	 <p><b>Centre for Ecology &amp; Hydrology</b> NATURAL ENVIRONMENT RESEARCH COUNCIL</p>
Natural Resources Wales	
Scottish Natural Heritage	
Natural England	
Public Health England	
Ove Arup	
Stantec UK Ltd	

Contact	Name and Address	Contact Details
1	<b>British Geological Survey - Enquiry Service</b> British Geological Survey, Environmental Science Centre, Keyworth, Nottingham, Nottinghamshire, NG12 5GG	Telephone: 0115 936 3143 Fax: 0115 936 3276 Email: enquiries@bgs.ac.uk Website: www.bgs.ac.uk
2	<b>Luton Borough Council - Environmental Health Department</b> Town Hall, Luton, Bedfordshire, LU1 2BQ	Telephone: 01582 546000 Fax: 01582 546223 Website: www.lutonline.gov.uk
3	<b>Environment Agency - National Customer Contact Centre (NCCC)</b> PO Box 544, Templeborough, Rotherham, S60 1BY	Telephone: 03708 506 506 Email: enquiries@environment-agency.gov.uk
4	<b>Dudley Metropolitan Borough Council - Environmental Protection Division</b> Council House, Priory Road, Dudley, West Midlands, DY1 1HF	Telephone: 0300 555 2345 Website: www.dudley.gov.uk
5	<b>Environment Agency - Head Office</b> Rio House, Waterside Drive, Aztec West, Almondsbury, Bristol, Avon, BS32 4UD	Telephone: 01454 624400 Fax: 01454 624409
6	<b>Ordnance Survey</b> Adanac Drive, Southampton, Hampshire, SO16 0AS	Telephone: 03456 05 05 05 Email: customerservices@ordnancesurvey.co.uk Website: www.ordnancesurvey.gov.uk
7	<b>Luton Borough Council - Department of Environment and Regeneration</b> Town Hall, LUTON, Bedfordshire, LU1 2BQ	Telephone: 01582 546000 Fax: 01582 546529 Website: www.lutonline.gov.uk
8	<b>Stantec UK Ltd</b> Caversham Bridge House, Waterman Place, Reading, RG1 8DN	Telephone: 0118 950 0761 Email: pba.reading@stantec.com Website: www.stantec.com
9	<b>Natural England</b> County Hall, Spetchley Road, Worcester, WR5 2NP	Telephone: 0300 060 3900 Email: enquiries@naturalengland.org.uk Website: www.naturalengland.org.uk
10	<b>South Bedfordshire District Council (now part of Central Bedfordshire Council)</b> Priory House, Monks Walk, Chicksands, Shefford, Bedfordshire, SG17 5TQ	Telephone: 0300 300 8301 Email: customers@centralbedfordshire.gov.uk Website: www.centralbedfordshire.gov.uk
11	<b>Luton Borough Council</b> Town Hall, Luton, Bedfordshire, LU1 2BQ	Telephone: 01582 546000 Fax: 01582 546223 Website: www.lutonline.gov.uk
12	<b>Central Bedfordshire Council - Planning Department</b> Priory House, Monks Walk, Chicksands, Shefford, Bedfordshire, SG17 5TQ	Telephone: 0300 300 8000 Email: info@centralbedfordshire.gov.uk Website: www.centralbedfordshire.gov.uk
-	<b>Public Health England - Radon Survey, Centre for Radiation, Chemical and Environmental Hazards</b> Chilton, Didcot, Oxfordshire, OX11 0RQ	Telephone: 01235 822622 Fax: 01235 833891 Email: radon@phe.gov.uk Website: www.ukradon.org
-	<b>Landmark Information Group Limited</b> Imperium, Imperial Way, Reading, Berkshire, RG2 0TD	Telephone: 0844 844 9952 Fax: 0844 844 9951 Email: customerservices@landmarkinfo.co.uk Website: www.landmarkinfo.co.uk

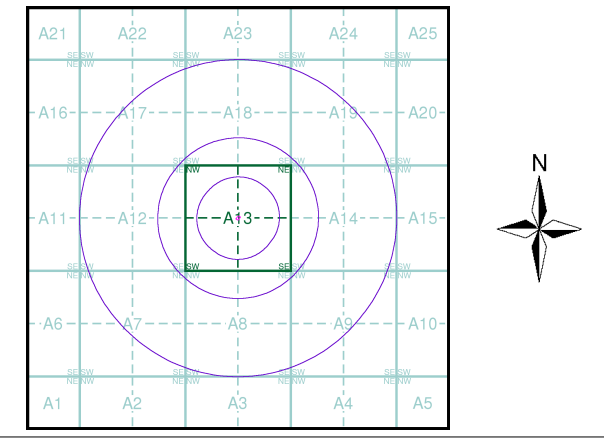
Please note that the Environment Agency / Natural Resources Wales / SEPA have a charging policy in place for enquiries.





- General**
- Specified Site
  - Specified Buffer(s)
  - Bearing Reference Point
  - Map ID
  - Several of Type at Location
- Agency and Hydrological**
- Contaminated Land Register Entry or Notice (Location)
  - Contaminated Land Register Entry or Notice
  - Discharge Consent
  - Enforcement or Prohibition Notice
  - Integrated Pollution Control
  - Integrated Pollution Prevention Control
  - Local Authority Integrated Pollution Prevention and Control
  - Local Authority Pollution Prevention and Control Enforcement
  - Pollution Incident to Controlled Waters
  - Prosecution Relating to Authorised Processes
  - Prosecution Relating to Controlled Waters
  - Registered Radioactive Substance
  - River Network or Water Feature
  - River Quality Sampling Point
  - Substantiated Pollution Incident Register
  - Water Abstraction
  - Water Industry Act Referral
- Waste**
- BGS Recorded Landfill Site (Location)
  - BGS Recorded Landfill Site
  - EA Historic Landfill (Buffered Point)
  - EA Historic Landfill (Polygon)
  - Integrated Pollution Control Registered Waste Site
  - Licensed Waste Management Facility (Landfill Boundary)
  - Licensed Waste Management Facility (Location)
  - Local Authority Recorded Landfill Site (Location)
  - Local Authority Recorded Landfill Site
  - Registered Landfill Site
  - Registered Landfill Site (Location)
  - Registered Landfill Site (Point Buffered to 100m)
  - Registered Landfill Site (Point Buffered to 250m)
  - Registered Waste Transfer Site (Location)
  - Registered Waste Transfer Site
  - Registered Waste Treatment or Disposal Site (Location)
  - Registered Waste Treatment or Disposal Site
- Hazardous Substances**
- COMAH Site
  - Explosive Site
  - NIHHS Site
  - Planning Hazardous Substance Consent
  - Planning Hazardous Substance Enforcement
- Geological**
- BGS Recorded Mineral Site
- Industrial Land Use**
- Contemporary Trade Directory Entry
  - Fuel Station Entry

### Site Sensitivity Map - Slice A



**Order Details**

Order Number: 313358476\_1\_1  
 Customer Ref: P23-137  
 National Grid Reference: 509670, 221000  
 Slice: A  
 Site Area (Ha): 0.04  
 Search Buffer (m): 1000

**Site Details**  
 2, Gloucester Road, LUTON, LU1 3HX