
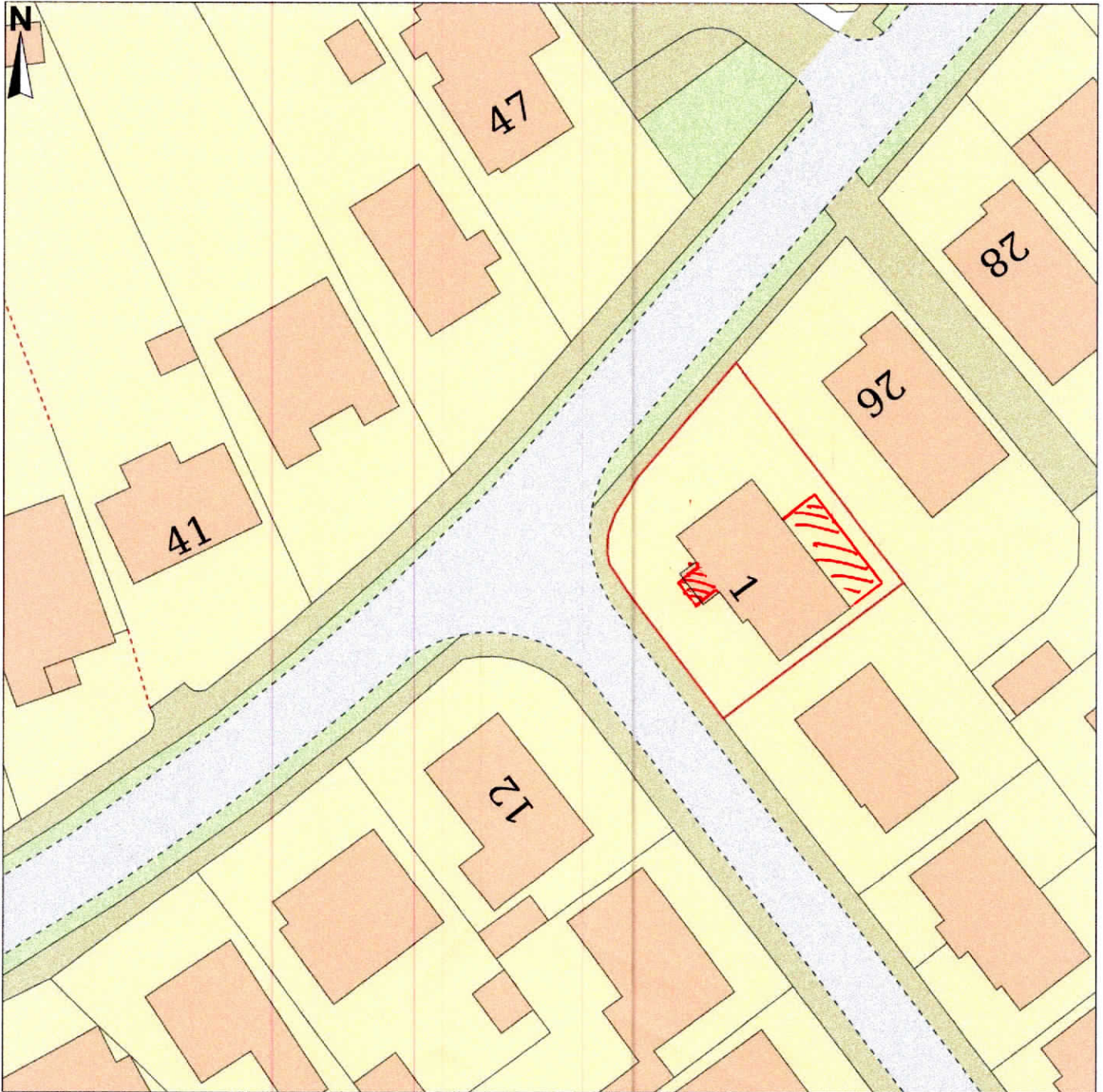


**UK
Planning
Maps**

HILL 6-P


DM Designs
TO BE USED IN CONJUNCTION WITH
DRG No:
HILL-57A

1 Burgess Close, Hayling Island, PO11 9QT



© Crown copyright and database rights 2023 OS 100054135. Map area bounded by: 473782,98482 473872,98572.
Produced on 04 September 2023 from the OS National Geographic Database. Supplied by UKPlanningMaps.com.
Unique plan reference: b90e/uk/996504/1342674





**UK
Planning
Maps**

HILL/BCP
DM Designs
TO BE USED IN CONJUNCTION WITH
DRG No:
HILL-03A

1 Burgess Close, Hayling Island, PO11 9QT



© Crown copyright and database rights 2023 OS 100054135. Map area bounded by: 473756,98456 473898,98598.
Produced on 04 September 2023 from the OS National Geographic Database. Supplied by UKPlanningMaps.com.
Unique plan reference: p2e/uk/996504/1342677

