

Site Code: AGB24
Drawn By: DK
Approved By: RK
Date: 22/03/24

Figure 3.2:
Tithe Map, Parish of Blunsdon St Andrew's, 1837



Site Outline



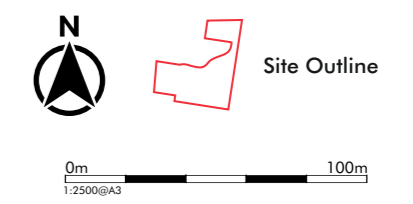
© TheGenealogist © Crown copyright Images reproduced

COPYRIGHT NOTICE

© Crown Copyright and Database Right 2024.
Ordnance Survey Licence 100015722
This drawing is subject to copyright.
© Archaeological Management Services Limited 2024.

Site Code: AGB24
Drawn By: DK
Approved By: RK
Date: 22/03/24

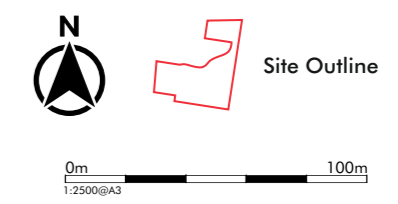
Figure 3.3:
Ordnance Survey Map, 1877



COPYRIGHT NOTICE
© Crown Copyright and Database Right 2024.
Ordnance Survey Licence 100015722
This drawing is subject to copyright.
© Archaeological Management Services Limited 2024.

Site Code: AGB24
Drawn By: DK
Approved By: RK
Date: 22/03/24

Figure 3.4:
Ordnance Survey Map, 1900

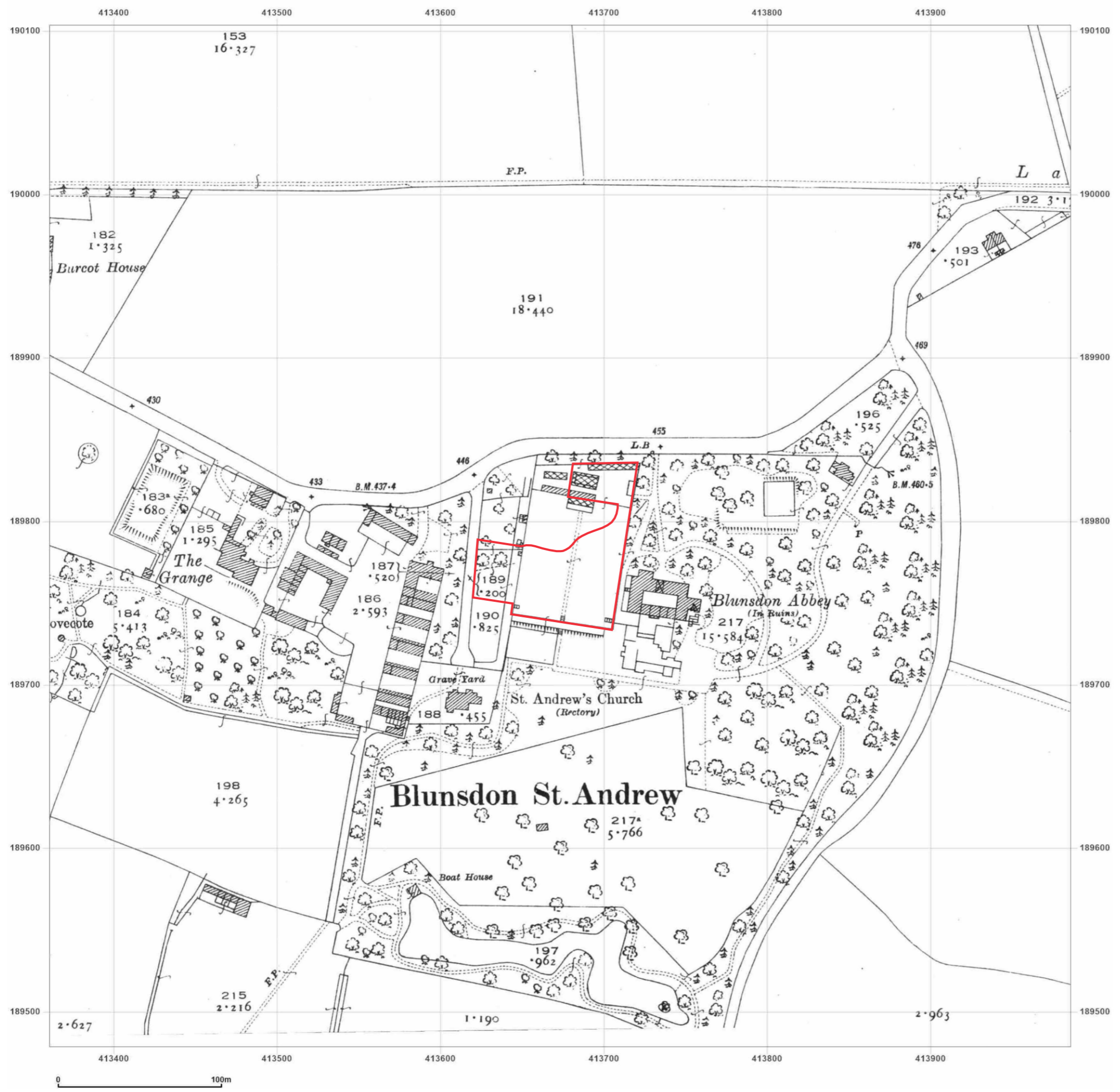
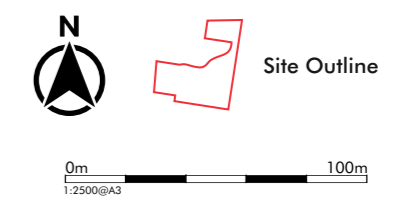


COPYRIGHT NOTICE

© Crown Copyright and Database Right 2024.
Ordnance Survey Licence 100015722
This drawing is subject to copyright.
© Archaeological Management Services Limited 2024.

Site Code: AGB24
 Drawn By: DK
 Approved By: RK
 Date: 22/03/24

Figure 3.5:
 Ordnance Survey Map, 1923

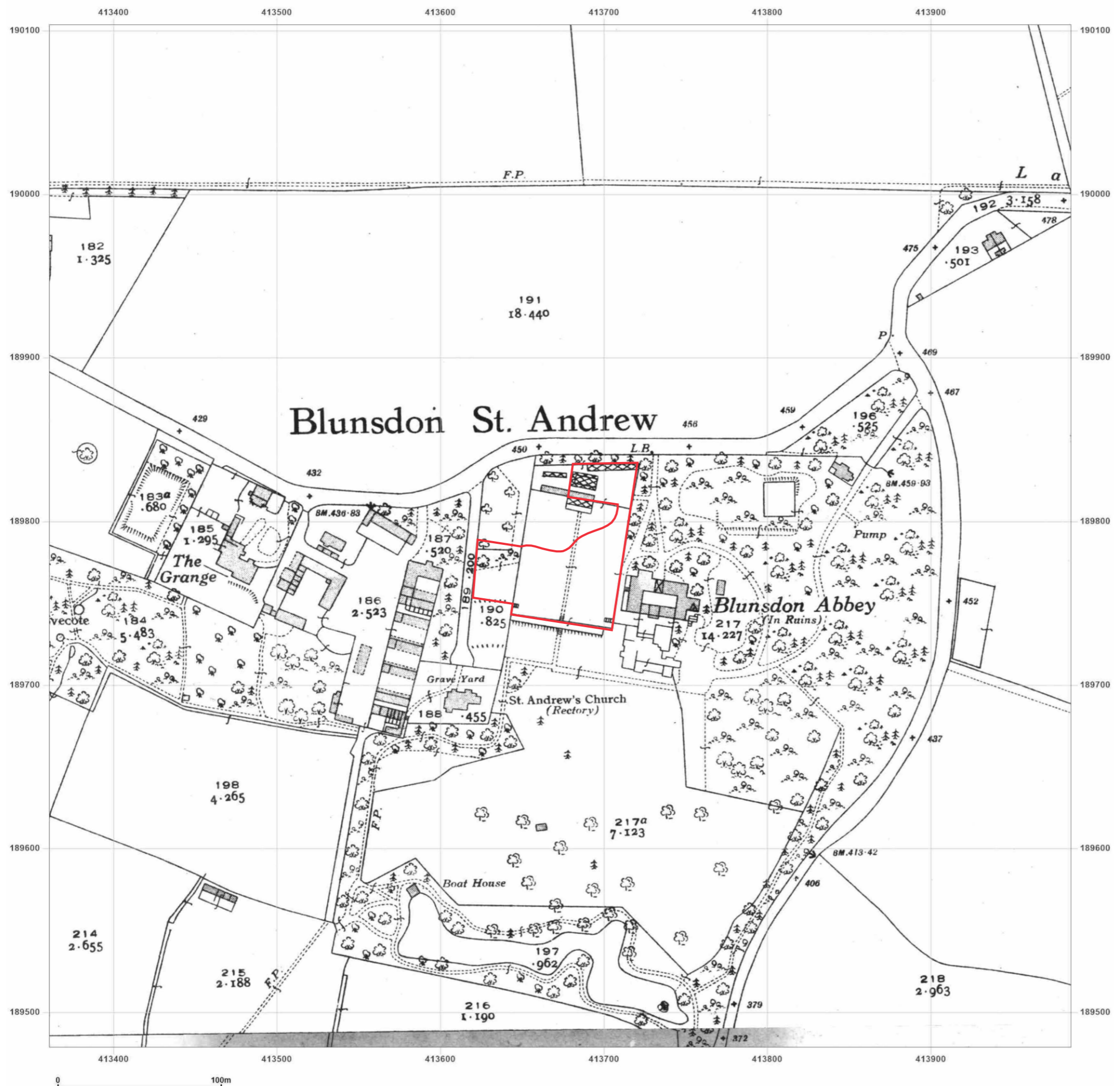
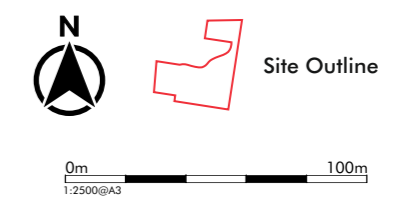


COPYRIGHT NOTICE

© Crown Copyright and Database Right 2024.
 Ordnance Survey Licence 100015722
 This drawing is subject to copyright.
 © Archaeological Management Services Limited 2024.

Site Code: AGB24
Drawn By: DK
Approved By: RK
Date: 22/03/24

Figure 3.6:
Ordnance Survey Map, 1941-42



COPYRIGHT NOTICE

© Crown Copyright and Database Right 2024.
Ordnance Survey Licence 100015722
This drawing is subject to copyright.
© Archaeological Management Services Limited 2024.