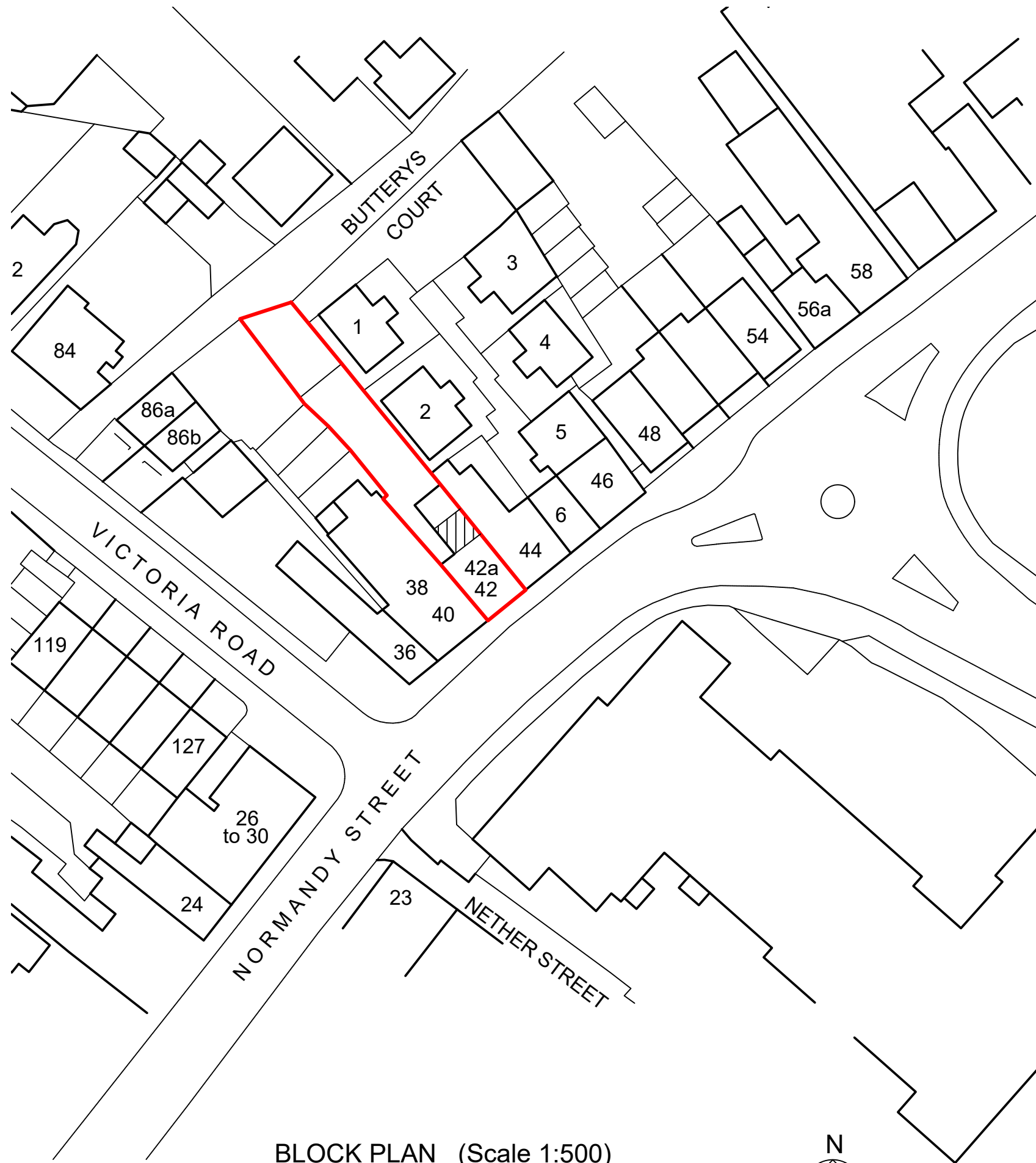
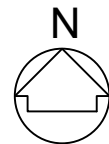



The copyright remains within the control of the Architect.		
No	Date	Revision



BLOCK PLAN (Scale 1:500)

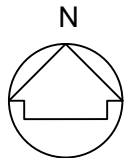
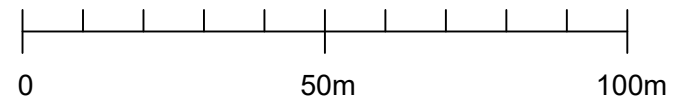


PROPOSED FIRST FLOOR EXTENSION SHOWN HATCHED



Ordnance Survey (c) Crown Copyright 2024. All rights reserved. Licence number 100022432

LOCATION PLAN (Scale 1:1250)



project
42A NORMANDY STREET
ALTON
GU34 1DE

title
LOCATION PLAN & BLOCK PLAN

date Feb 24 scale 1:1250 & 1:500 @ A3

drawing number	rev
2401.01	

CRASKE ASSOCIATES
Architects and Surveyors
4 Southcote Avenue West Wittering PO20 8EY
Tel: 01243 671912 Mob: 07940 519206
www.juliancraske.co.uk
E-mail: juliancraske@yahoo.co.uk