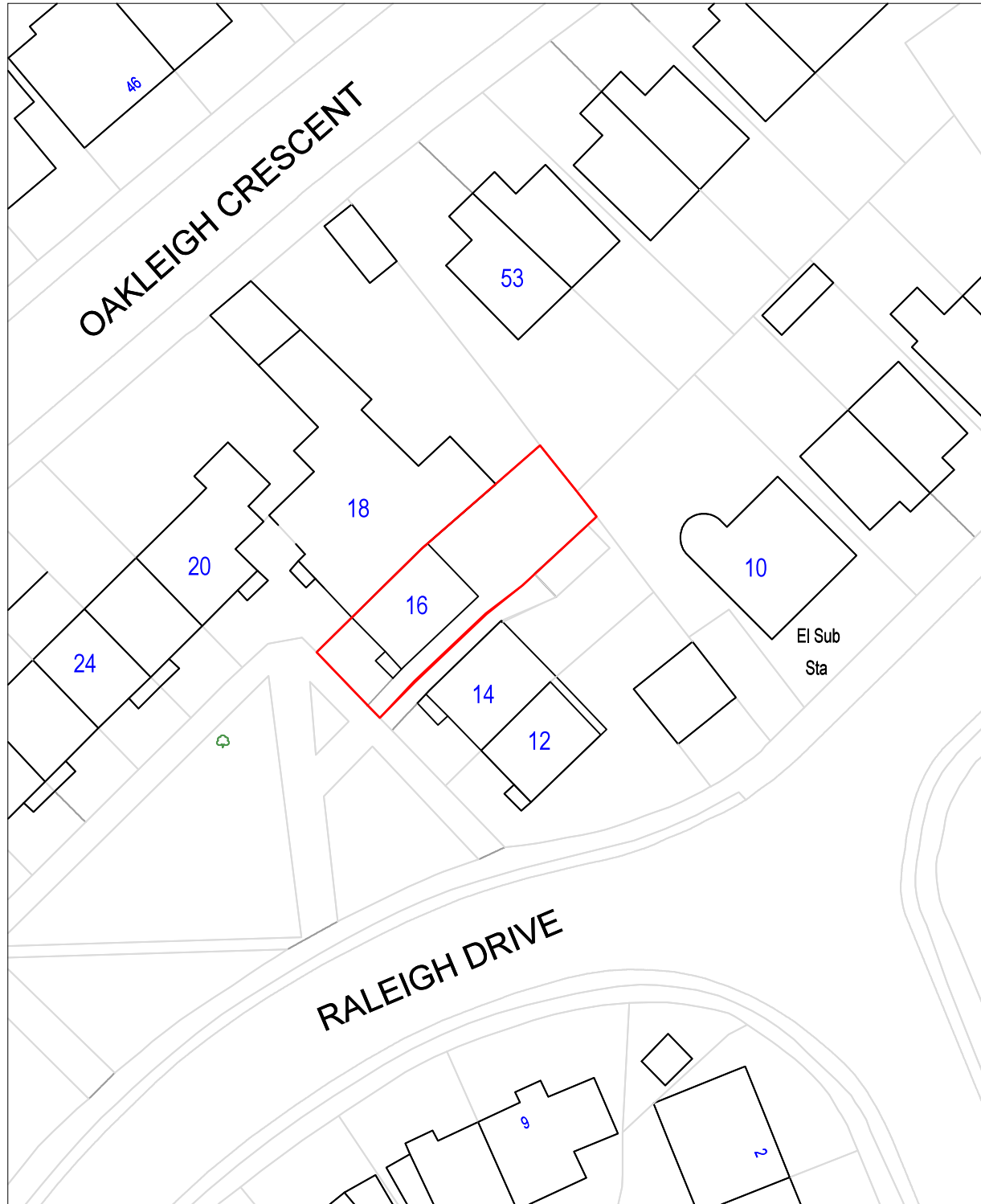
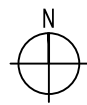




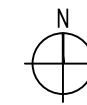
**LOCATION PLAN**  
Scale 1:1250

— Boundary line



**SITE PLAN**  
Scale 1:500

— Boundary line



REV	Description	Date
A	ISSUED FOR PLANNING	01.04,24

Scale As Indicated

Size A3

Drawn by hsieh.alice@gmail.com

Client	<b>JONATHAN PARMENTER</b>
Project	16 RALEIGH DRIVE, LONDON, N20 0UU

Title	LOCATION & SITE PLANS
-------	-----------------------

File name	1901-MAR-PD-01	Rev	<b>A</b>
-----------	----------------	-----	----------

Status	PLANNING
--------	----------