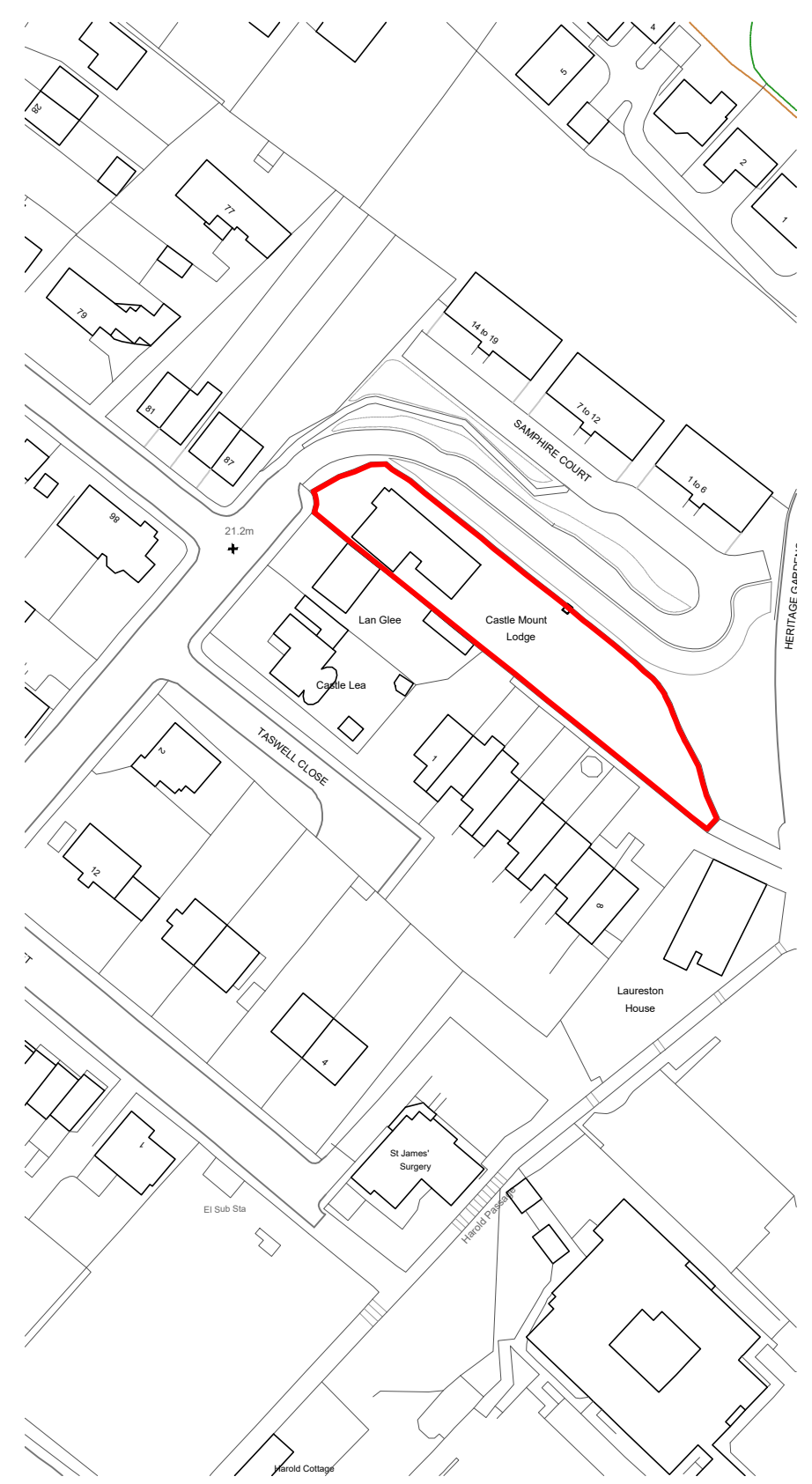
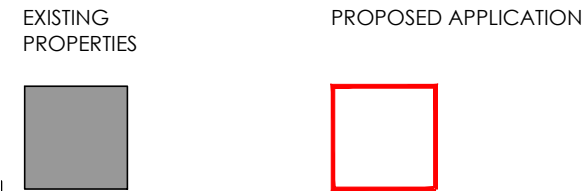
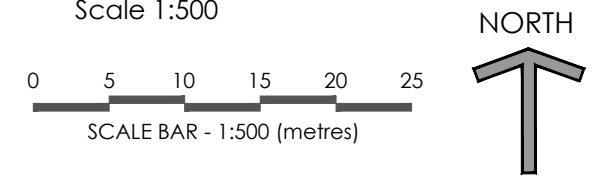


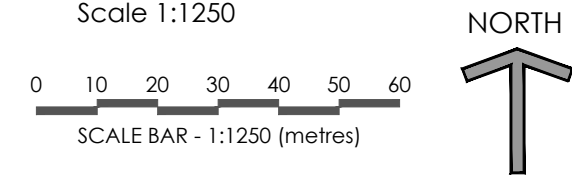
The copyright of this drawing remains the property of Urban Surveying & Design Limited and it may not be reproduced without the express permission of Urban Surveying & Design Limited.  
 Use figured dimensions in preference to scaled dimensions. Verify all dimensions on site and advise Urban Surveying and Design Limited of any discrepancies before commencing works on site.



Site Block Plan  
Scale 1:500



Site Location Plan  
Scale 1:1250



Rev	Description	Date	By

**Urban** Surveying & Design  
 Chartered Building Surveyors • Architecture • Project Management



The Old Bakery, 22 Church Street,  
 St. Peters, Broadstairs, Kent, CT10 2TT  
 Tel: 01843 867507  
 E-mail: info@urban-surveying.com  
 Website: www.urban-surveying.com

Client Details:  
 Avondalecare Kent Ltd.  
 Mr. A. Waters

Project Details:  
 Castle Mount Lodge, Taswell Street,  
 Dover CT16 1SG, Kent

Drawing Title:  
 Site Location Plan  
 Site Block Plan

**PLANNING ISSUE**

Scale: As stated @ A3	Date: March '24	Drawn By: ES
Drawing No.: 24.2044.PL01	Revision: /	